



I-Drive Transit Feasibility and Alternative Technology Assessment

Contamination Screening Evaluation
Report



June 16, 2020

ABBREVIATIONS

AST	Aboveground Storage Tank
ASTM	American Society for Testing and Materials
BER	Bureau of Emergency Response
CERCLA	Comprehensive Environmental Response, Compensation, and Liability Act
CSER	Contamination Screening Evaluation Report
ECHO	Enforcement and Compliance History Online
EDR	Environmental Data Resources, Inc.
EPA	Environmental Protection Agency
ERNS	Emergency Response Notification System
ESA	Environmental Site Assessment
FDEP	Florida Department of Environmental Protection
FDOT	Florida Department of Transportation
FINDS	Facility Index System List
FRS	Facility Registry System
GIS	Geographic Information System
HWDMS	Hazardous Waste Data Management System
I-Drive	International Drive
LQG	Large Quantity Generator
LUST	Leaking Underground Storage Tank
NFRAP	No Further Remedial Action Planned
NPDES	Natural Pollutant Discharge Elimination System
NPL	National Priorities List
PADS	PCB Activity Data System
PCB	Polychlorinated Biphenyls
PCS	Permit Compliance System
PD&E	Project Development & Environmental
RAATS	RCRA Administrative Action Tracking System
RCRA	Resource Conservation and Recovery Act
RCRIS	Resource Conversation and Recovery Information System
ROD	Records of Decisions
ROW	Right of Way
SEMS	Superfund Enterprise Management System
SNC	Significant Non-Compliance
SQG	Small Quantity Generator
TRIS	Toxic Release Inventory System
TSD	Treatment, Storage and/or Disposal Sites
TFATA	Transit Feasibility and Alternative Technology Assessment
UST	Underground Storage Tank
VSQG	Very Small Quantity Generator



Executive Summary

This Level I Contamination Screening Evaluation Report (CSER) has been prepared using the FDOT PD&E Manual, Part 2, Chapter 20 as a guide for report formatting and standard environmental assessment practices of reviewing records of regulatory agencies, site reconnaissance, and literature review. For the purpose of this report, **the project study area includes International Drive (I-Drive) from Sea Harbor Drive to Sand Lake Road (SR 482), Universal Boulevard from Tradeshow Boulevard to Sand Lake Road, Via Mercado from I-Drive to Universal Boulevard, Destination Parkway from I-Drive to Tradeshow Boulevard, and Tradeshow Boulevard from Destination Parkway to Universal Boulevard.**

Of the 37 sites investigated, the following risk rankings have been applied: 29 LOW ranking sites, three (3) MEDIUM ranking site, and five (5) HIGH ranking site. Specific details for each site are outlined in **Section 4.0** of this document. This screening evaluation is based on current conceptual plans of implementing transit to the study segments and the widening of Tradeshow Boulevard. **Once final design plans are defined and intrusive work activity areas are determined, these sites may need to be reevaluated with an updated regulatory review search and site reconnaissance.**

Table ES-1 | MEDIUM and HIGH Ranked Sites Summary

Site No.	Site Name	Site Address	Dist. from Study Segments	Details	Risk Ranking
8	Sand Lake Shell Service/Circle K #2708960	6942 Sand Lake Rd	350 ft	Discharge in 1998 and in 2015. Site assessments are still ongoing. During site reconnaissance, this site was a BP/Circle K gas station. Observation monitoring wells were located in the parking lot.	HIGH
11	WAWA Food Market #51	6500 W Sand Lake Rd	220 ft	Three (3) USTs and eight (8) dispensers on site. Multiple non-compliance violations. During site reconnaissance, this site was a WAWA. Multiple monitoring wells were located around the perimeter of the convenience store labeled with an S on it.	MEDIUM
16	Peabody Orlando/Hyatt Regency Orlando	9801 International Dr	120 ft	Discharge in 2011. No Further Action with Conditions has been approved stating the implementation of engineering controls and establishment and use of recordation of institutional controls. During site reconnaissance, this site was the Hyatt Regency Orlando. This may require a notification to the agency if intrusive activities are located nearby.	HIGH
24	Rikers International/Mobil #11220	9858 International Dr	230 ft	Discharge in 1998. Site assessment activities are still ongoing. During site reconnaissance, this site was a Walgreens. Monitoring wells were located throughout the parking lot.	HIGH
25	Air Florida Helicopter	8990 International Dr	170 ft	Five (5) 500-gallon singlewall steel tanks on site. Four (4) contain AV gas and one is empty. The tanks are not regulated by 2-762(FAC) due to being too small. OCEPD Storage Tank Compliance Section has no jurisdiction. The site is also located in a Groundwater Contamination Area with	HIGH



Site No.	Site Name	Site Address	Dist. from Study Segments	Details	Risk Ranking
				Ethylbenzene. During site reconnaissance, this site is Air Florida Helicopter. ASTs were located in the back of the private property.	
29	Former Landfill and Brownfield Site	9751 Universal Blvd	300 ft	Brownfield Rehabilitation Site and Former Landfill Site with groundwater contamination. Remedial action plan in place. Multiple locations along Universal Boulevard from Destination Parkway to Via Mercado.	HIGH
30	7-Eleven Store #37611	9725 Universal Blvd	150 ft	New active fuel user in 2019. USTs in place. During site reconnaissance, this site was 7-Eleven.	MEDIUM
34	Exxon Moil/7-Eleven Store #34881	6026 Destination Pkwy	120 ft	City water line broke in 2013. Cleanup status completed immediately. Removed a total of 50 gallons of PCW. During site reconnaissance, this site is a 7-Eleven gas station.	MEDIUM

For sites ranked LOW for potential contamination, no further action is required at this time. These sites/facilities have the potential to impact the study area, but based on select variables have been determined to have low risk to the project. Variables that may change the risk ranking include a facility's non-compliance to environmental regulations, new discharges to the soil or groundwater, changes to design, and modifications to current permits. Should any of these variables change, additional assessment of the facilities would be conducted.

For those locations with a risk ranking of MEDIUM or HIGH, further documentation review and/or Level II field screening is recommended to be conducted **during future project implementation phases**. These sites have been determined to have potential contaminants which may impact the project. Soil and/or Groundwater Management or Sampling plans are suggested to be developed for each site. Management plans will provide the methodology for appropriate soil or groundwater management and, if necessary, the sampling plan will provide sufficient detail as to the number of soil and groundwater samples to be obtained and the specific analytical tests to be performed. A site location sketch for each facility showing all proposed boring locations and groundwater monitoring wells is likely to be prepared also. **However, these are all dependent on final design plans and the need for intrusive work or dewatering.** If a MEDIUM or HIGH site is not located within an area of intrusive work, this may warrant the risk ranking to be revised to LOW.

Additional information may become available or site-specific conditions may change from the time this report was prepared and will be considered prior to proceeding with roadway construction.



CONTENTS

1.0	Introduction and Summary of Project	1
1.1	Project Description.....	1
1.2	Project Purpose.....	1
1.3	Project Alternatives.....	3
2.0	Land Uses	4
3.0	Methodology.....	7
3.1	Regulatory Review	7
3.2	Review of Other Information	11
3.3	Risk Rankings.....	11
3.4	Definitions.....	12
4.0	Project Impacts Evaluation	13
4.1	Hazardous Site Summary.....	18
5.0	Conclusion.....	28
6.0	Summary of Findings and Recommendations	28

FIGURES

Figure 1 TFATA Study Segments.....	2
Figure 2 Tradeshow Blvd Alternative Concept 1 Typical Section.....	3
Figure 3 Tradeshow Blvd Alternative Concept 2 Typical Section.....	4
Figure 4 Tradeshow Blvd Alternative Concept 3 Typical Section.....	4
Figure 5 Orange County Existing Land Use Map	5
Figure 6 Orange County Future Land Use Map.....	6
Figure 7 Location of MEDIUM and HIGH Ranked Sites	17

TABLES

Table 1 List of Sites with Potential Contamination Concerns	13
---	----



1.0 Introduction and Summary of Project

Orange County is conducting a Transit Feasibility and Alternative Technology Assessment (TFATA) within the International Drive (I-Drive) District. The segments within the study area include **International Drive (I-Drive) from Sea Harbor Drive to Sand Lake Road (SR 482), Universal Boulevard from Tradeshow Boulevard to Sand Lake Road, Via Mercado from I-Drive to Universal Boulevard, Destination Parkway from I-Drive to Tradeshow Boulevard, and Tradeshow Boulevard from Destination Parkway to Universal Boulevard.** Figure 1 shows the project area for transit related and transportation improvements to the area. This study identifies the initial phases of the proposed premium transit service with the potential, future expansion as shown in Figure 1.

1.1 Project Description

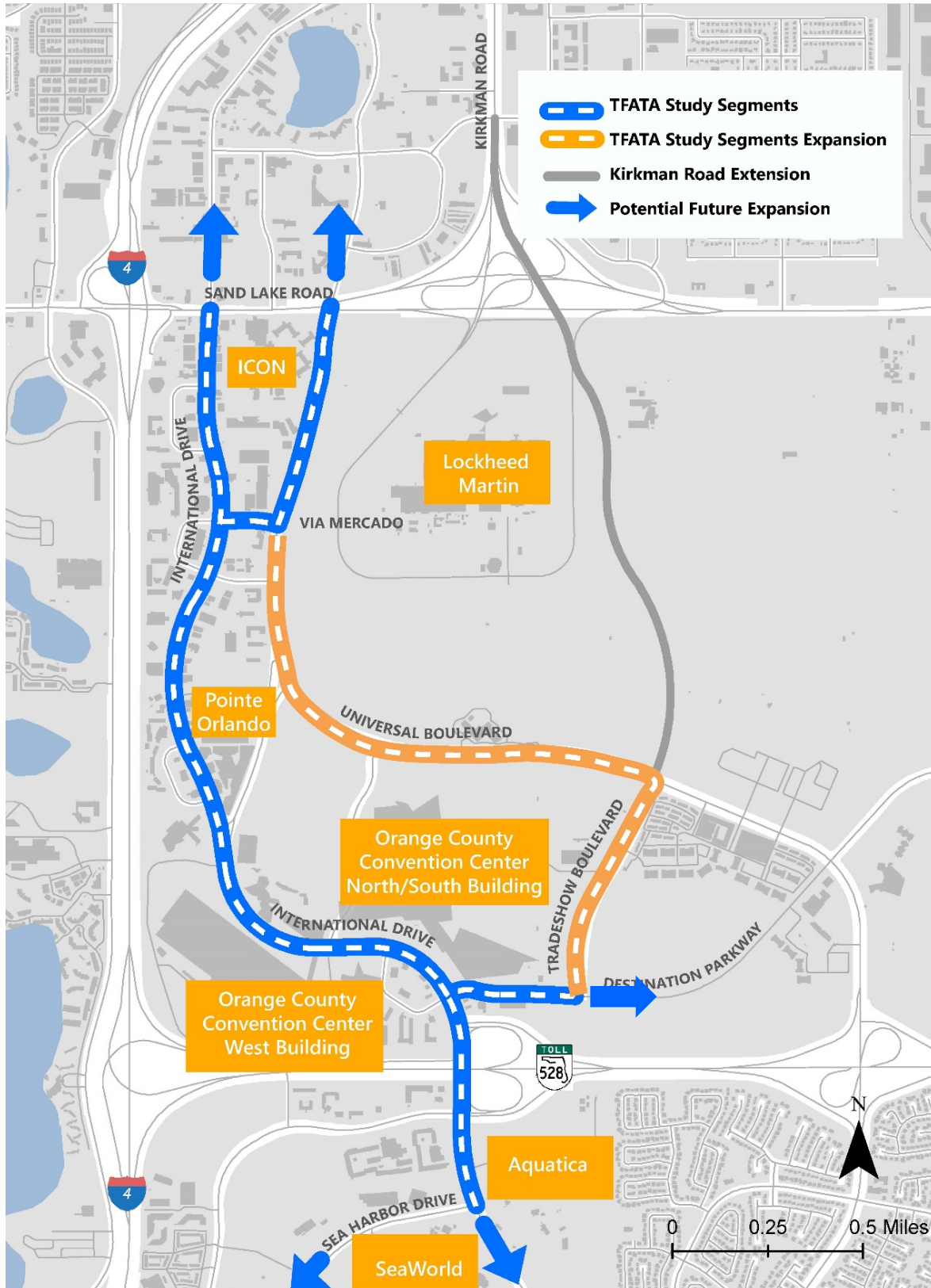
The TFATA study area for potential premium transit service was first established based on the 2016 planning study for a bus/transit lane project intended to accommodate a rubber tire system primarily operating on individual segments of I-Drive, Universal Boulevard, and Via Mercado. Since 2016, the proposed bus/transit lane concept for I-Drive has progressed into the final design phases. The TFATA has been undertaken to not only include the 2016 study alignments but to also address the feasibility of a second generation modern streetcar or a state of the art mass transit service envisioned to provide expanded access to the surrounding land uses and service along additional roadways. Tradeshow Boulevard, from Destination Parkway to Universal Boulevard, plays a key role in this study, with the roadway being widened and designed for freight accommodation, transit accommodation, and connection to the Kirkland Road extension.

1.2 Project Purpose

The purpose of the project is to improve mobility options for a diverse set of travel markets within the rapidly growing I-Drive District, and to implement a sustainable multimodal system that reflects and complements the surrounding environment. The International Drive 2040 Vision Plan developed by Orange County includes a policy directive to enhance and sustain the economic viability of the I-Drive District and the Orange County Convention Center (OCCC). Carefully planning and designing an effective premium transit system with multiple transportation modes can achieve this directive and will be essential to the existing and future growth of the I-Drive District. The need for the project stems from having few mobility choices for visitors, workers, and residents, with a desire to offer a frequent, convenient, and reliable transportation options through cost-effective infrastructure.



Figure 1 | TFATA Study Segments



1.3 Project Alternatives

Transit related improvements are proposed to be implemented within existing right of way (ROW) of I-Drive, Universal Boulevard, Via Mercado and Destination Parkway. Tradeshow Boulevard, from Destination Parkway to Universal Boulevard, is the only study segment with proposed widening improvements and the acquisition of ROW. Three (3) typical section alternatives were developed to address the corridor’s mobility needs. Each of these alternatives provide additional roadway vehicular capacity, better bicycle and pedestrian accommodations, and the potential integration with modified transit services with the planned future developments along the Tradeshow Boulevard study area. The alternatives differ in how they address transit accommodations. The traffic operations needs are addressed via access management. Each of the alternatives incorporates a four-lane to eight-lane roadway with considerations to transit only lanes and a truck access road.

1.3.1 Alternative Concept 1: 4 General Use Lanes + 2 Median Transit Lanes + Truck Access Road

This typical section incorporates four (4) general use lanes (two (2) on each side of the roadway), and two (2) additional dedicated transit lanes that run through the median. A 24-foot, one-way southbound truck staging lane is also provided for freight accommodations. For pedestrian and bicycle accommodations, there is a 10-foot shared use path on both sides of Tradeshow Boulevard. This alternative is within the existing ROW, and there are no expected parcel impacts. See **Figure 2** for the typical section.

Figure 2 | Tradeshow Blvd Alternative Concept 1 Typical Section

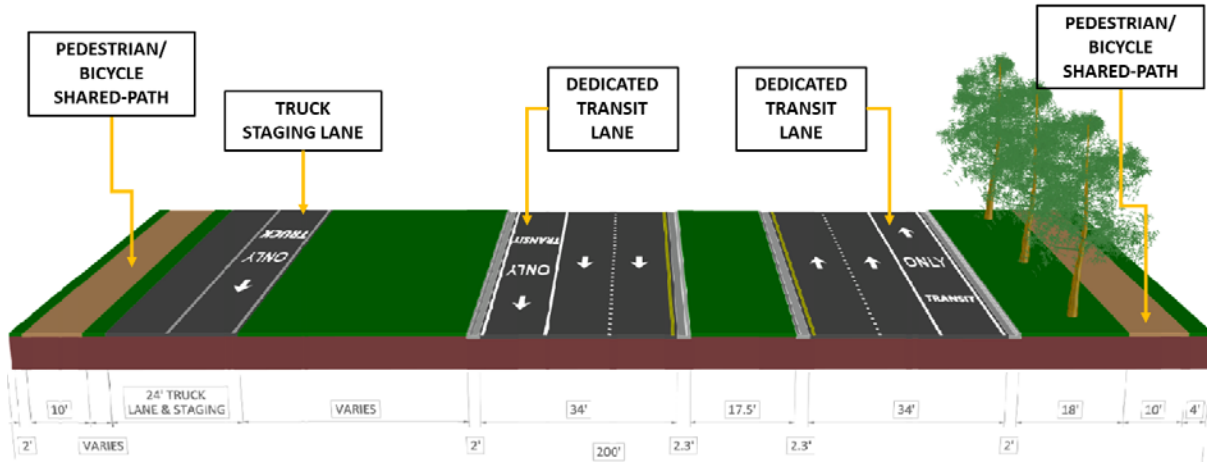


1.3.2 Alternative Concept 2: 4 General Use Lanes + 2 Transit Lanes (Curbside) + Truck Access Road

This typical section incorporates four (4) general use lanes (two (2) on each side of the roadway), and two (2) additional dedicated curbside transit lanes on both sides of the roadway. A 24-foot, one-way southbound truck staging lane is also provided for freight accommodations. For pedestrian and bicycle accommodations, there is a 10-foot shared use path on both sides of Tradeshow Boulevard. This alternative is within the existing ROW, and there are no expected parcel impacts. See **Figure 3** for the typical section.



Figure 3 | Tradeshow Blvd Alternative Concept 2 Typical Section



1.3.3 Alternative Concept 3: 6 General Use Lanes + 2 Transit Lanes (Curbside)

This typical section incorporates six (6) general use lanes (two (2) on each side of the roadway), and two (2) additional dedicated curbside transit lanes on both sides of the roadway. For pedestrian and bicycle accommodations, there is a 10-foot shared use path on both sides of Tradeshow Boulevard. This alternative is within the existing ROW, and there are no expected parcel impacts. See Figure 4 for the typical section.

Figure 4 | Tradeshow Blvd Alternative Concept 3 Typical Section



2.0 Land Uses

The I-Drive District has a diverse mix of land uses, but can be categorized into four (4) categories: Commercial, Vacant, Institutional, and Residential. Almost 50% of the land use is Commercial, with 21% of the land Vacant. Approximately 10% of the land use is Residential. The next largest land use designation is Institutional. Figure 5 and Figure 6 illustrate the existing and future land use of the study area, respectively. A majority of the land surrounding I-Drive will be used for Commercial, Planned Development, and Institutional. The land surrounding I-Drive at the intersection with Sea Harbor Drive will be used for Activity Center Mixed Use. Universal Boulevard is similar in that the land is planned for Commercial and Planned Development use, however there is also land allocated for Industrial use.



Figure 5 | Orange County Existing Land Use Map

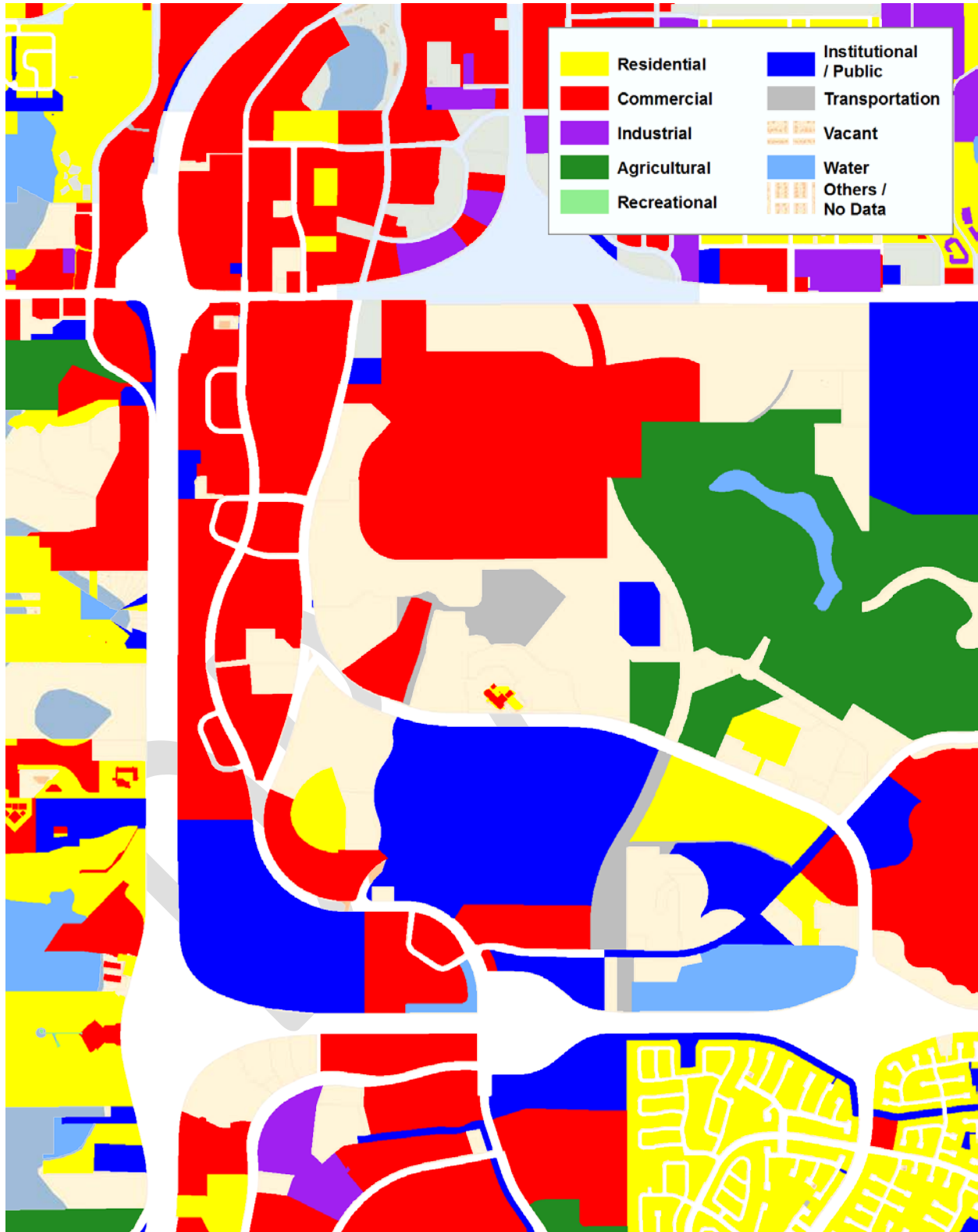
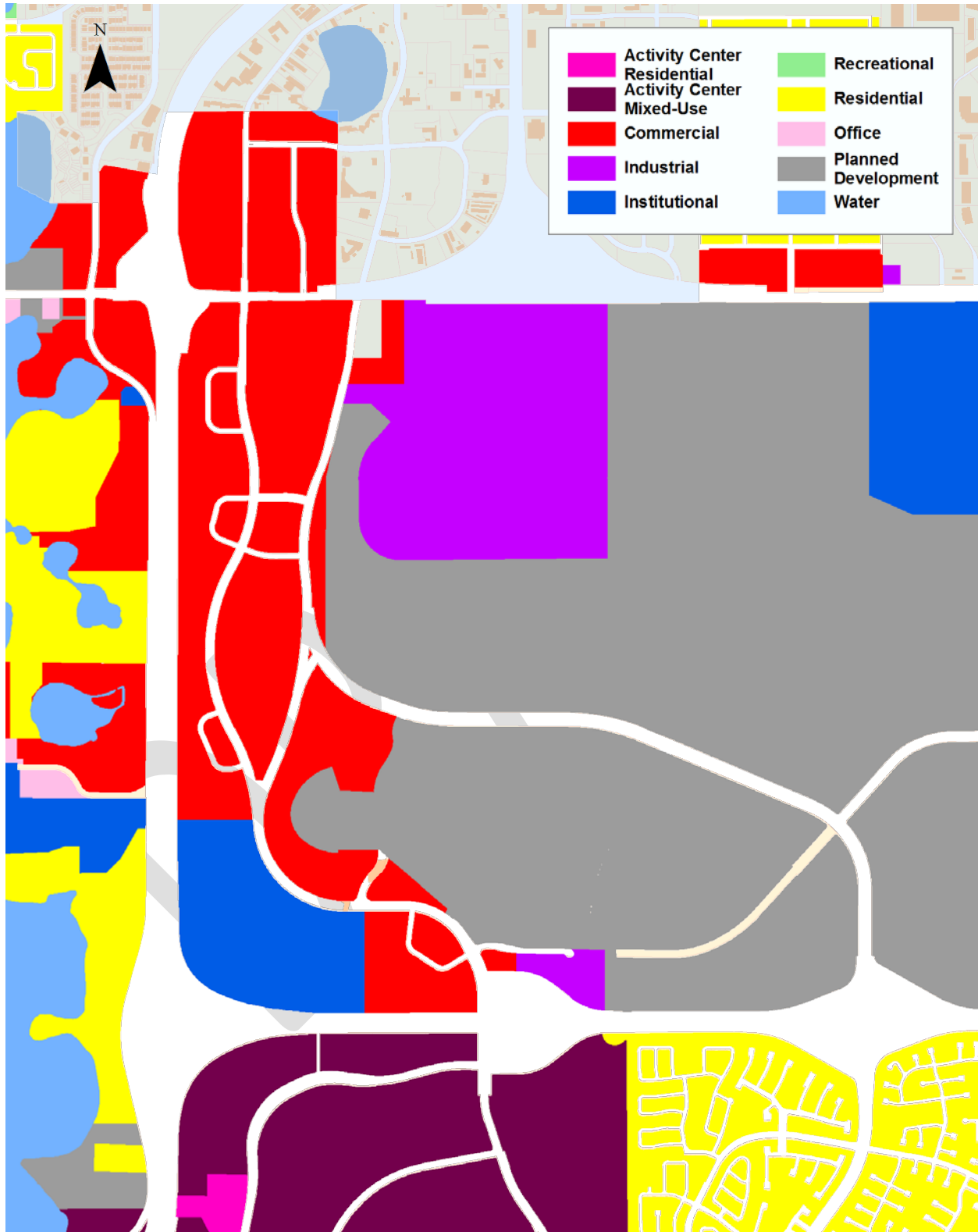


Figure 6 | Orange County Future Land Use Map



3.0 Methodology

For the purpose of this report, the segments of the study area include **I-Drive from Sea Harbor Drive to Sand Lake Road (SR 482), Universal Boulevard from Tradeshow Boulevard to Sand Lake Road, Via Mercado from I-Drive to Tradeshow Boulevard, Destination Parkway from I-Drive to Tradeshow Boulevard, and Tradeshow Boulevard from Destination Parkway to Universal Boulevard.** A Level I Contamination Screening of the study area was conducted to determine the potential for contamination of the corridors ROW from adjacent properties and business operations. Sites were ranked using FDOT's hazardous materials ranking system, defined in **Section 3.3**. The site descriptions are presented in **Section 4.0** based on interpretations from best available information.

3.1 Regulatory Review

An environmental database search was performed by EDR Lightbox. The resulting Environmental Data Report (referred to as the EDR report), dated April 28, 2020, (provided in **Appendix A**), included potential hazardous materials and petroleum contamination sites that were listed in the US Environmental Protection Agency (USEPA) and the Florida Department of Environmental Protection (FDEP) databases.

The EDR report provides sites within 0.5 miles of the project corridors ROW boundaries. The EDR database search utilized a geographic information system (GIS) integrated database that included the following federal and state regulated databases that included both federal and state regulated sites. This review filtered out sites based on the site's distance to the study segments. The following search distance buffers were used based on guidance provided in the FDOT PD&E Manual, Part 2, Chapter 20. The following buffer distance are recommended:

- 500 feet from the ROW line for petroleum, drycleaners, and non-petroleum sites;
- 1,000 feet from the ROW line for non-landfill solid waste sites; and
- 0.5 miles from the ROW line for CERCLA, NPL, Superfund Sites, or Landfill Sites.

The agency list descriptions define the regulator databases reviewed for this report. The following databases provided support documentation for the evaluation process.

Federal Databases (USEPA)

1. National Priorities List (NPL) – The NPL is a subset of the Comprehensive Environmental Response, Compensation and Liability Information System List (CERCLIS) and identifies over 1,200 sites for priority cleanup under the Superfund Program.
2. CERCLIS/Superfund Enterprise Management System (SEMS) – Tracks hazardous waste sites, potentially hazardous waste sites and remedial activities performed in support of EPA's Superfund Program across the United States. The list was formerly known as CERCLIS, renamed to SEMS by the EPA in 2015. The list contains data on potentially hazardous waste sites that have been reported to the USEPA by states, municipalities, private companies and private persons, pursuant to Section 103 of the Comprehensive Environmental Response, Compensation, and Liability Act (CERCLA). This dataset also contains sites which



are either proposed to or on the NPL and the sites which are in the screening and assessment phase for possible inclusion on the NPL.

3. Records of Decisions (ROD) System – ROD documents mandate a permanent remedy at an NPL (Superfund) site containing technical and health information to aid in the cleanup.
4. Archived CERCLIS Sites (No Further Remedial Action Planned (NFRAP) List)/SEMS Archive. The list was formerly known as the CERCLIS-NFRAP, renamed to SEMS ARCHIVE by the EPA in 2015. EPA may perform a minimal level of assessment work at a site while it is archived if site conditions change and/or new information becomes available. Archived sites have been removed and archived from the inventory of SEMS sites. Archived status indicates that, to the best of EPA's knowledge, assessment at a site has been completed and that EPA has determined no further steps will be taken to list the site on the NPL, unless information indicates this decision was not appropriate or other considerations require a recommendation for listing at a later time. The decision does not necessarily mean that there is no hazard associated with a given site; it only means that based upon available information, the location is not judged to be potential NPL site.
5. Emergency Response Notification System (ERNS) List – This database stores information on the notification of oil discharges and hazardous substance releases. It is a cooperative data sharing effort among the USEPA, US Department of Transportation, and the National Response Center.
6. Resource Conservation and Recovery Information System (RCRIS) Handlers with Corrective Action Activity (CORRACTS) – This database lists hazardous waste handlers that have undergone Resource Conservation and Recovery Act (RCRA) corrective action activity.
7. Hazardous Waste Data Management System (HWDMS) – This historical database was replaced by RCRIS. The HWDMS list formerly tracked sites involved in the generation, transportation, treatment, storage, and/or disposal of hazardous waste.
8. RCRA-Large Quantity Generator (LQG), Small Quantity Generator (SQG), Conditionally Exempt SQG and Transporters (Non-TSD) – This list is a subset of the USEPA RCRIS list and identifies facilities that generate and transport hazardous wastes.
9. RCRA Treatment, Storage and/or Disposal Sites (TSD) – This list is a subset of the USEPA RCRA Info System and identifies facilities that treat, store, and/or dispose of hazardous waste.
10. RCRA Administrative Action Tracking System (RAATS) – This list is a historical RCRA enforcement database that tracked facilities found to be major violators under RCRA. Data entry in this database discontinued in 1995.
11. Tribal Lust List (TRIBLLUST) – This database lists active and closed storage tank facilities on Native American lands. The database is created by extracting records from the storage tank databases that have indicated current or past releases.
12. Tribal Tanks List (TRIBLTANKS) – This database lists active and closed storage tanks on Native American lands.



13. Facility Registry System (FRS) – The FRS is a centrally-managed database of sites regulated by Program Offices of the USEPA, such as air, water, and waste. The FRS has replaced the Facility Index System List (FINDS).
14. Toxic Release Inventory System (TRIS) List – This list identifies facilities that are required to submit annual reports relative to the estimated routine and accidental release of toxic chemicals to the environment, as stipulated under current federal laws.
15. Biennial Reporting System – This system collects data on the generation and management of hazardous waste from large quantity generators and treatment, storage, and disposal facilities. The data are reported on even years by the facilities to state environmental agencies that provide the information to regional and national USEPA offices.
16. PCB Activity Data System (PADS) – This list contains sites that have notified the USEPA of their activities relative to the generation, transportation, permitted storage, and permitted disposal of polychlorinated biphenyls (PCBs) under the Toxic Substances Control Act.
17. Permit Compliance System (PCS) – This is a data system for the National Pollutant Discharge Elimination System (NPDES) permit holding facilities.
18. Brownfields Management System (USBRWNFLDS) – This database stores information reported by USEPA brownfields grant recipients on brownfields properties assessed or cleaned up with grant funding.
19. Enforcement and Compliance History Online (ECHO) – This online database helps determine whether compliance inspections have been conducted by USEPA or state/local governments, if violations were deterred or if enforcement actions were taken, and if penalties were assessed in response to environmental law violations.
 - a. Clean Water Act Significant Non-Compliance – The NPDES program uses the term Significant Non-Compliance (SNC). Examples of events that could result in a SNC code include unauthorized charges; failure of a Publicly Owned Treatment Works to enforce its approved pretreatment program; failure to meet a construction deadline; failure to file a discharge monitoring report; filing a discharge monitoring report more than 30 days late; or violating any judicial or administrative order. Removal of the SNC designation occurs once the facility's discharge monitoring report reports show a consistent pattern of compliance with permit limits, or if USEPA or a state agency issues a formal enforcement order to address the violations that resulted in the SNC and the facility has returned to compliance.
 - b. RCRA SNC is a term used to describe a site determined to cause actual exposure or has a substantial likelihood of causing exposure to a hazardous waste or constitute; is a chronic or recalcitrant violator, or deviates substantially from the terms of a permit, order or agreement, or from RCRA statutory or regulatory requirements. Under the RCRA program, the SNC is removed when the site is in full physical compliance with statutory and/or regulatory requirements.



State Databases (FDEP)

1. Underground/Aboveground Storage Tanks (TANKS) – This database contains sites with registered aboveground storage tanks (AST) or UST containing regulated petroleum products.
2. Leaking Underground Storage Tanks List (LUST) – This list identifies facilities and/or locations that have notified the FDEP of a possible release of contaminants from storage systems.
3. Solid Waste Facilities List (SLDWST) – This list identifies locations that have been permitted to conduct solid waste handling activities. Activities may include landfills, transfer stations, and sites handling bio-hazardous wastes.
4. State Sites List (STCERC) – This historical list contains sites that the Florida Department of Environmental Regulation (now FDEP) compiled to track suspect contamination sites. The FDER updated this list, previously known as the Florida SITES list, in 1989.
5. State Funded Action Sites (STNPL) – This list contains facilities and/or locations that have been identified by the FDEP as having known environmental contamination and are currently being addressed through State funded cleanup action.
6. State Hazardous Waste Notifiers (STRCRA) – This list identifies facilities that generate, transport, treat, store, and dispose of hazardous waste.
7. State Institutional and/or Engineering Controls (INSTENG) – This list contains sites that have had institutional and/or engineering controls implemented to regulate exposure to environmental hazards.
8. State Designated Brownfields (BRWNFLDS) – This database contains a listing of State-designated brownfield areas. Brownfield areas are typically abandoned, idled, or underused industrial and commercial facilities where expansion or redevelopment is complicated by real or perceived environmental contamination.
9. State Voluntary Cleanup (VOLCLNUP) List – Derived from the FDEP Brownfields Site Rehabilitation Agreement database, the VOLCLNUP database identifies sites that have signed an agreement to voluntarily cleanup a brownfield site in accordance with the FDEP's requirements.
10. Florida Dry Cleaners List (DRY) – This list is comprised of data from the FDEP Storage Tank and Contamination Monitoring database and the Dry Cleaning Solvent Cleanup Program Priority Ranking List. This list contains dry cleaning sites (and suspected historical dry cleaning sites) that have registered with the FDEP for the Dry Cleaning Solvent Cleanup Program.
11. Oculus Data Management System – FDEP stores documents using the Electronic Document Management System. Documents available included sites registered with storage tanks, classified as handling hazardous waste on, sites with past and current waste cleanup assessment, spill incident reports reporting by the Bureau of Emergency Response (BER) and more.

In addition to the database search and desktop review, site reconnaissance was performed for the Tradeshow Boulevard corridor in March 2020 and site reconnaissance was performed in May 2020 for the MEDIUM and HIGH ranked sites for all other study segments. The site reconnaissance consisted of walking



the properties (where accessible and within the public ROW) to locate potential contamination involvement. The sites were evaluated for possible contamination risks to roadway ROW and potential construction activities. They were also researched for evidence of documented contamination, apparent changes to the ground surface and landscaping, ground staining, standing liquids, odors, sink holes, ventilation pipes, drums and other storage containers, and other indications of current or previous petroleum and hazardous materials use and/or storage.

3.2 Review of Other Information

3.2.1 Interviews

Onsite interviews and telephone calls were not conducted at this time. Further coordination with properties may be needed to obtain access to private properties.

3.2.2 Aerial Photographs

Due to the urbanized land uses, historical aerials or topographic mapping was not reviewed. Sanborn Maps were also unavailable for the study area at this time, confirmed by EDR staff and further research.

3.2.3 Drainage

There are no future proposed drainage improvements to the project alignment or any changes to the existing drainage features of the project area. The proposed Tradeshow Boulevard improvements, roadway widening and transit lanes, will not require additional drainage treatment areas. Existing drainage features are identified as adequate for treatment requirements based on current permit conditions.

3.3 Risk Rankings

A hazardous materials ranking system that expresses the degree of concern for potential contamination problems was used to rate the identified sites. The rankings are LOW, MEDIUM, and HIGH and are generally defined as follows.

LOW: A review of available information indicates that past or current activities on the property have an ongoing contamination issue; the site has a hazardous waste generator identification (ID) number, or the site stores, handles, or manufactures hazardous materials. However, based on the review of conceptual or design plans and/or findings from this Level I evaluation, it is not likely that there would be any contamination impacts to the project.

MEDIUM: After a review of conceptual or design plans and findings from this Level I screening evaluation, a potential contamination impact to the project has been identified. If there was insufficient information (such as regulatory records or site historical documents) to make a determination as to the potential for contamination impact, and there was reasonable suspicion that contamination may exist, the property was ranked at least as MEDIUM. Properties used historically as gasoline stations and which have not been evaluated or assessed by regulatory agencies, sites with abandoned in place underground petroleum storage tanks or currently operating gasoline stations received this ranking.



HIGH: After a review of all available information and conceptual or design plans, there is appropriate analytical data that shows contamination would substantially impact construction activities, have implications to ROW acquisition or have other potential transfer of contamination related liability to the FDOT.

3.4 Definitions

Hazardous Material

A general term that includes all materials and substances which are not designated or defined as hazardous by federal or state law or by the rules or regulations of the state or any federal agency: Title 40 of the Code of Federal Regulations (CFR) Part 261.30 (40 CFR § 261.30), 40 CFR § 261.4, 40 CFR §§ 261.21-261.24, Section 376.301, Florida Statutes (F.S.), and Section 403.74, F.S.

Solid Waste

The Resource Conservation and Recovery Act (RCRA) defines a solid waste as: “any garbage, refuse, sludge from a waste treatment plant, water supply treatment plant, or air pollution control facility and other discarded material, including solid, liquid, semisolid, or contaminated gaseous material resulting from industrial, commercial or mining and agricultural operations, and from community activities ... [excluding]...solid or dissolved materials in domestic sewage, or solid or dissolved materials in irrigation return flows, or industrial discharges which are point sources subject to permits under Section 402 of the Federal Water Pollution Control Act.”

Hazardous Waste Site

A site at which wastes as defined in Chapter 62-730 of the Florida Administrative Code (F.A.C.), and 40 CFR §§ 260-272, have been disposed, treated, or stored.

Potential Contaminated Site

A site, within or adjacent to the project limits, suspected to have existing contamination based on past or current activities on or near the site as evidenced by records review, historical land use evaluation, or field reconnaissance.

Contamination

The presence of any contaminant in surface, groundwater, soil, sediment, or upon the land, in concentrations that exceed the applicable Cleanup Target Levels (CTLs) specified in Chapter 62-777, F.A.C., or water quality standards in Chapter 62-302 or 62-520, F.A.C., or in concentrations that may result in contaminated sediment.

Hazardous Material

A general term that includes all materials and substances which are not designated or defined as hazardous by federal or state law or by the rules or regulations of the state or any federal agency: Title 40 of the Code of Federal Regulations (CFR) Part 261.30 (40 CFR § 261.30), 40 CFR § 261.4, 40 CFR §§ 261.21-261.24, Section 376.301, Florida Statutes (F.S.), and Section 403.74, F.S.



Solid Waste

The Resource Conservation and Recovery Act (RCRA) defines a solid waste as: “any garbage, refuse, sludge from a waste treatment plant, water supply treatment plant, or air pollution control facility and other discarded material, including solid, liquid, semisolid, or contaminated gaseous material resulting from industrial, commercial or mining and agricultural operations, and from community activities ... [excluding]...solid or dissolved materials in domestic sewage, or solid or dissolved materials in irrigation return flows, or industrial discharges which are point sources subject to permits under Section 402 of the Federal Water Pollution Control Act.”

Hazardous Waste Site

A site at which wastes as defined in Chapter 62-730 of the Florida Administrative Code (F.A.C.), and 40 CFR §§ 260-272, have been disposed, treated, or stored.

Potential Contaminated Site

A site, within or adjacent to the project limits, suspected to have existing contamination based on past or current activities on or near the site as evidenced by records review, historical land use evaluation, or field reconnaissance.

Contamination

The presence of any contaminant in surface, groundwater, soil, sediment, or upon the land, in concentrations that exceed the applicable Cleanup Target Levels (CTLs) specified in Chapter 62-777, F.A.C., or water quality standards in Chapter 62-302 or 62-520, F.A.C., or in concentrations that may result in contaminated sediment.

4.0 Project Impacts Evaluation

Thirty-seven (37) sites were determined as having the potential for contamination concern. Of the 37 sites investigated, the following risk rankings have been applied: 29 sites ranked LOW, three (3) sites ranked MEDIUM, five (5) sites ranked HIGH.

Table 1 lists the sites with potential contamination concern to the study segments. **Figure 7** shows the location of MEDIUM and HIGH potential contamination sites in relation to the proposed transit stops. Photos from site reconnaissance are provided in **Appendix B**.

Table 1 | List of Sites with Potential Contamination Concerns

Site No.	Site Name	Site Address	Dist. from Study Segments	Details	Risk Ranking
1	Sand Lake 66 Service	6813 Sand Lake Rd	200 ft	Gasoline service station in 1974. No reports of violations or spills. A Google Earth review shows this site is a Perkins.	LOW
2	Lake Gloria Office Park	East Sand Lake Rd	100 ft	General permit for stormwater construction terminated in 2011.	LOW
3	Overture Dr Phillips	6410 Sand Lake Sound Rd	100 ft	Active existing permitted facility site for which effluent, reclaimed water or wastewater residual	LOW



Site No.	Site Name	Site Address	Dist. from Study Segments	Details	Risk Ranking
				discharge into the environment and/or monitoring is taking place. Permit effective in 2018 and set to expire in 2023.	
4	Chevron #42157	6908 Sand Lake Rd	200 ft	Discharge in 1988 and granted cleanup completion status in 2017. A Google Earth review shows this site is now a Checkers.	LOW
5	Mangos Tropical Café	8102 International Dr	200 ft	Active existing permitted facility site for which effluent, reclaimed water or wastewater residual discharge into the environment and/or monitoring is taking place. Permit effective in 2015 and set to expire in 2020. A Google Earth review shows this site is Mangos Tropical Café.	LOW
6	Orlando Trade Center	6221 Sand Lake Rd	300 ft	Closed fuel user. USTs on site were removed in 1991. A Google Earth review shows this site is now a shopping plaza with multiple retail stores.	LOW
7	Exxon Mobil Corporate/7-Eleven Store #3488	6877 Sand Lake Rd	200 ft	Discharge in 1988 and granted cleanup completion status in 1992. A Google Earth review shows this site is now a McDonalds.	LOW
8	Sand Lake Shell Service/Circle K #2708960	6942 Sand Lake Rd	350 ft	Discharge in 1998 and in 2015. Site assessments are still ongoing. During site reconnaissance, this site was a BP/Circle K gas station. Observation monitoring wells were located in the parking lot.	HIGH
9	Sand Lake Exxon	6879 Sand Lake Rd	360 ft	Gasoline service station in 1981. No reports of violations or spills. A Google Earth review shows this site is now McDonalds – shared property with the 6877 Sand Lake Road address.	LOW
10	Progress Energy Sarap Deltona Substation	8101 Universal Blvd	280 ft	Duke Energy substation with multiple permits preparing for construction. A Google Earth review shows this is the Sand Lake Road substation by Duke Energy.	LOW
11	WAWA Food Market #51	6500 W Sand Lake Rd	220 ft	Three (3) USTs and eight (8) dispensers on site. Multiple non-compliance violations. During site reconnaissance, this site was a WAWA. Multiple monitoring wells were located around the perimeter of the convenience store labeled with an S on it.	MEDIUM
12	Former Butcher Shop	8350 Universal Blvd	220 ft	Demolition of the Former Butcher Shop initiated March 8, 2012 and completed in March 30, 2012. A Google Earth review shows this site is the Orlando 360 property.	LOW
13	Hooters	8801 International Dr	150 ft	100 gallons of food oil, non-petroleum spill in 2017. Incident deemed cleaned in 2017. A Google Earth review shows this site is Hooters.	LOW
14	iFLY Orlando	8969 International Dr	70 ft	Active existing permitted facility site for which effluent, reclaimed water or wastewater residual discharge into the environment and/or monitoring is taking place. Permit effective in 2016 and set to expire in 2021. A Google Earth review shows this site is iFLY Orlando	LOW
15	Pointe Orlando Redevelopment	9101 International Dr	50 ft	Ten (10) gallons of hydrogen peroxide spill in 2009. Permitted facility site for which effluent, reclaimed water or wastewater residual	LOW



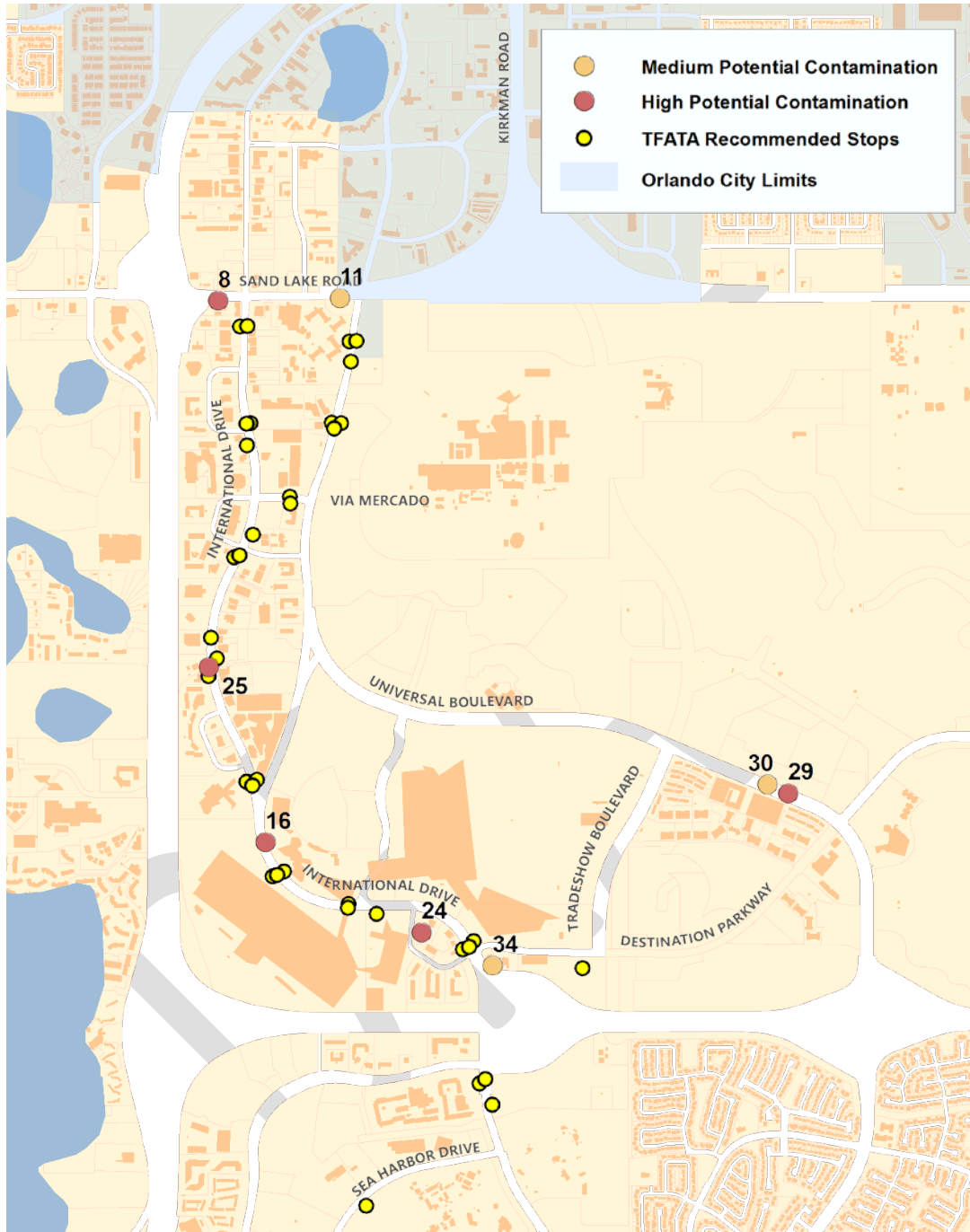
Site No.	Site Name	Site Address	Dist. from Study Segments	Details	Risk Ranking
				discharge into the environment and/or monitoring is taking place. Permit terminated in 2010. A Google Earth review shows that the site is Pointe Orlando.	
16	Peabody Orlando/Hyatt Regency Orlando	9801 International Dr	120 ft	Discharge in 2011. No Further Action with Conditions has been approved stating the implementation of engineering controls and establishment and use of recordation of institutional controls. During site reconnaissance, this site was the Hyatt Regency Orlando. This may require a notification to the agency if intrusive activities are located nearby.	HIGH
17	Orange County Utilities – Peabody LS #3336	9811 International Dr	50 ft	AST on site in compliance. A Google Earth reviews shows this site at the intersection of I-Drive and the entrance to the Orange County Convention Center (OCCC), east of Hawaiian Court.	LOW
18	Gate Petroleum Company	9808 International Dr	250 ft	Gasoline service station in 2002 to 2008. No reports of violations or spills. A Google Earth review shows this site is Walgreens.	LOW
19	Agfa Corporation	9700 International Dr	450 ft	Conditionally exempt small quantity generator. No violations found. A Google Earth review shows this site is Rosen Plaza Hotel.	LOW
20	I-Drive Live Development	8445 International Dr	100 ft	Two (2) ASTs on site installed in 2015. Non-compliance violation deemed complaint. A Google Earth review shows this parcel on the corner of I-Drive and Via Mercado under construction.	LOW
21	Beef Corporation	9800 International Dr	300 ft	Site varied from being a conditionally Exempt Small Quantity Generator, a Large quantity generator in 2002 and a non-generator, handler. Multiple compliance issues. Discharge in 1998 deemed cleanup complete in 2004. Multiple non-compliance issues that have since been corrected. ASTs on site. A Google Earth review shows this site is the OCCC.	LOW
22	CVS Pharmacy #10639	9188 International Dr	100 ft	Conditionally exempt small quantity generator. No violations found. A Google Earth review shows this site is CVS.	LOW
23	Summerfield Suites Hotel	8480 International Dr	110 ft	Very small quantity generator. No violations found. A Google Earth review shows this site is Sonesta ES Suites.	LOW
24	Rikers International/Mobil #11220	9858 International Dr	230 ft	Discharge in 1998. Site assessment activities are still ongoing. During site reconnaissance, this site was a Walgreens. Monitoring wells were located throughout the parking lot.	HIGH
25	Air Florida Helicopter	8990 International Dr	170 ft	Five (5) 500-gallon singlewall steel tanks on site. Four (4) contain AV gas and one is empty. The tanks are not regulated by 2-762(FAC) due to being too small. OCEPD Storage Tank Compliance Section has no jurisdiction. The site is also located in a Groundwater Contamination Area with Ethylbenzene. During site reconnaissance, this	HIGH



Site No.	Site Name	Site Address	Dist. from Study Segments	Details	Risk Ranking
				site is Air Florida Helicopter. ASTs were located in the back of the private property.	
26	Orange County Util-Universal PS #3995	8051 Cool Breeze Dr	200 ft	One (1) AST on site, installed in 2007. Annual inspections in compliance. During site reconnaissance, this site was a private gated complex.	LOW
27	OCCC North/South Building	9860 Universal Blvd	500 ft	Noncompliance violations. During site reconnaissance, this site was the delivery area for the Convention Center North/South Building.	LOW
28	Orange County Util-Destination Pkwy #3245	5921 Destination Pwky	400 ft	AST in compliance. During site reconnaissance, this site was the Destination Parkway SuperStop.	LOW
29	Former Landfill and Brownfield Site	9751 Universal Blvd	300 ft	Brownfield Rehabilitation Site and Former Landfill Site with groundwater contamination. Remedial action plan in place. Multiple locations along Universal Boulevard from Destination Parkway to Via Mercado.	HIGH
30	7-Eleven Store #37611	9725 Universal Blvd	150 ft	New active fuel user in 2019. USTs in place. During site reconnaissance, this site was 7-Eleven.	MEDIUM
31	Universal City Property Management III	9400 Universal Blvd	20 ft	100 gallon spill of hydraulic fluid in 2004. Incident deemed cleaned in 2004. A Google Earth review shows the site is the entrance to the OCCC, on Universal Boulevard, east of Convention Way.	LOW
32	Sand Lake Road Complex	8502 Cottonmouth Tr	300 ft	General stormwater construction permit terminated in 2007. No violations found. A Google Earth review shows this site is the OCCC.	LOW
33	Hilton Orlando	6001 Destination Pkwy	280 ft	A 2018 Tank Registration Form indicates one (1) AST at the site. No reports of violations or spills. Permitted facility site for which effluent, reclaimed water or wastewater residual discharge into the environment and/or monitoring is taking place. The permit terminated in 2018. A Google Earth review shows this site is the Hilton hotel.	LOW
34	Exxon Moil/7-Eleven Store #34881	6026 Destination Pkwy	120 ft	City water line broke in 2013. Cleanup status completed immediately. Removed a total of 50 gallons of PCW. During site reconnaissance, this site is a 7-Eleven gas station.	MEDIUM
35	Sea Harbor Office Center	6277 Sea Harbor Dr	230 ft	Discharge in 2006. Cleanup and assessments were deemed completed in 2010. A Google Earth review shows this site is Sea Harbor Office Center.	LOW
36	Sea World of Florida	6295 Sea Harbor Dr	230 ft	A small quantity generator. No violations reported. A Google Earth review shows this site is the Visit Orlando Parking Garage adjacent to the Sea Harbor Office Center.	LOW
37	Convention Center Property Debris Staging Area	Unknown	715 ft	Inactive debris standing site for the OCCC. Permit authorized in 2016 and 2017. A Google Earth review shows this site is the OCCC.	LOW



Figure 7 | Location of MEDIUM and HIGH Ranked Sites



4.1 Hazardous Site Summary

The following provides a description of the potential contamination sites by location, property use, contamination concern, summary of regulatory database information and field reviews.

SITE NO. 1 – SAND LAKE 66 SERVICE (CURRENTLY A PERKINS)

6813 SAND LAKE ROAD

ORLANDO, FL

- **Concern:** Historic Auto
- **Risk Ranking:** LOW

Based on the EDR report, the site was a gasoline service station in 1974. No reports of violations or spills. Based on a Google Earth review, the site is a Perkins.

SITE NO. 2 – LAKE GLORIA OFFICE PARK (CURRENTLY A SHOPPING PLAZA)

EAST SAND LAKE ROAD

ORLANDO, FL

- **Concern:** ECHO
- **Risk Ranking:** LOW

Based on the EDR report, the site was a permitted facility for stormwater construction. The permit terminated in 2011. Since no address was provided in the EDR report, based on the mapped location in the EDR report, this site is the northwest corner of Universal Boulevard and Sand Lake Road. A Google Earth review shows this area to be a shopping plaza.

SITE NO. 3 – OVERTURE DR PHILLIPS

6410 SAND LAKE SOUND ROAD

ORLANDO, FL

- **Concern:** NPDES, ECHO
- **Risk Ranking:** LOW

Active existing permitted facility site for which effluent, reclaimed water or wastewater residual discharge into the environment and/or monitoring is taking place. Permit effective in 2018 and set to expire in 2023. The address provided in the EDR report and the location of the site in the EDR report does not match the Google Earth address location. A Google Earth review of the EDR report mapped site location shows this site abutting Sand Lake Road west of Universal Boulevard. This is assumed to be the Wawa Gas Station, analyzed as Site No. 11.

SITE NO. 4 – CHEVRON #42157 (CURRENTLY CHECKERS)

6908 SAND LAKE ROAD

ORLANDO, FL

- **Concern:** Historic Auto, LUST
- **Risk Ranking:** LOW

Based on FDEP reports, a discharge notification form was submitted in 1988 in response to an unknown contamination discovered by an odor in the monitoring wells. The discharge was granted partial eligibility



excluding waste oil contamination. Tank closure activities were conducted in 1992 where four (4) USTs and contaminated soils were removed. A contamination assessment report and monitoring only plan was submitted in 1993 and deemed incomplete. These reports were resubmitted in 1994 and approved. Monitoring was performed in 1994 through 1995 and was discontinued in response to Senate Bill 1290. A Task 1 Health and Safety Plan was submitted and approved in 2015. A Task 2 Supplemental Site Assessment report was submitted and approved in 2016. A Task 3 Confirmatory Groundwater Sampling results report/No Further Action Proposal was submitted and approved in 2016. Well abandonment activities were completed in 2016. The discharge was granted cleanup completion status in 2017. Based on a Google Earth review, the site is Checkers.

SITE NO. 5 – MANGOS TROPICAL CAFÉ
8102 INTERNATIONAL DRIVE
ORLANDO, FL

- **Concern:** NPDES, ECHO
- **Risk Ranking:** LOW

Based on the EDR report, the site is an active existing permitted facility site for which effluent, reclaimed water or wastewater residual discharge into the environment and/or monitoring is taking place. Permit effective in 2015 and set to expire in 2020. Based on a Google Earth review, the site is Mangos Tropical Café.

SITE NO. 6 – ORLANDO TRADE CENTER (CURRENTLY A SHOPPING PLAZA)
6221 SAND LAKE ROAD
ORLANDO, FL

- **Concern:** UST
- **Risk Ranking:** LOW

Based on the EDR report, the site is a closed fuel user. On site USTs were removed in 1991. Based on a Google Earth review, the site is a shopping plaza with multiple retail stores.

SITE NO. 7 – EXXON MOBIL/7-ELEVEN #3488 (CURRENTLY MCDONALDS)
6877 SAND LAKE ROAD
ORLANDO, FL

- **Concern:** Historic Auto
- **Risk Ranking:** LOW

Based on FDEP reports, a discharge reporting form was submitted in 1988 in response to contamination discovered from water analysis. Liquid phase hydrocarbon recovery was initiated in 1989. Initial remediation activities were initiated in 1989 and completed in 1990. A contamination assessment report was submitted in 1991 and was deemed incomplete. An addendum report was submitted in 1992 and approved. A Monitoring Only Plan was submitted and approved in 1992. Monitoring was performed in 1992 through 1993. The discharge was granted cleanup completion status in 1992. Based on a Google Earth review, the site is McDonalds.



**SITE NO. 8 – SAND LAKE SHELL SERVICE/CIRCLE K #2708960 (CURRENTLY BP/CIRCLE K)
6942 SAND LAKE ROAD
ORLANDO, FL**

- **Concern:** Historic Auto
- **Risk Ranking:** HIGH

During site reconnaissance, this site was a BP/Circle K gas station. Multiple observation monitoring wells were located in the parking lot. Based on FDEP reports, a discharge reporting form was submitted in 1998 in response to unleaded gasoline contamination discovered from a groundwater sample collected from a monitoring well. Another discharge occurred in 2015 due to a spill bucket fail. Site assessments are still ongoing.

**SITE NO. 9 – SAND LAKE EXXON (CURRENTLY MCDONALDS)
6879 SAND LAKE ROAD
ORLANDO, FL**

- **Concern:** Historic Auto
- **Risk Ranking:** LOW

Based on the EDR report, the site was a gasoline service station in 1981. No reports of violations or spills. Based on a Google Earth review, the site is McDonalds, sharing the property with the 6877 Sand Lake Road address.

**SITE NO. 10 – PROGRESS ENERGY SARAP DELTONA SUBSTATION (CURRENTLY DUKE ENERGY
SAND LAKE ROAD SUBSTATION)
2645 ENTERPRISE ROAD
ORLANDO, FL**

- **Concern:** Resp Party
- **Risk Ranking:** LOW

Based on the EDR report, the site is an active Duke Energy substation with multiple permits preparing for construction. Based on a Google Earth review, the site is the Sand Lake Road substation by Duke Energy.

**SITE NO. 11 – WAWA FOOD MARKET #51
6500 SAND LAKE ROAD
ORLANDO, FL**

- **Concern:** UST
- **Risk Ranking:** MEDIUM

During site reconnaissance, this site was a WAWA gas station and convenient store. Multiple well plates labeled with an S were located along the perimeter of the convenience store. Based on FDEP reports, three (3) 20,000-gallon USTs and eight (8) dispensers were installed in 2014. No reports of violations or spills, however, there were multiple non-compliance violations with the requirements of Chapter 62-761, Florida Administrative Code (F.A.C.).



SITE NO. 12 – FORMER BUTCHER SHOP (CURRENTLY ORLANDO 360 PROPERTY)
8350 UNIVERSAL BOULEVARD
ORLANDO, FL

- **Concern:** Asbestos
- **Risk Ranking:** LOW

Based on the EDR report, this site was demolished during March 2012. Based on a Google Earth review, this site is part of the Orlando 360 property.

SITE NO. 13 – HOOTERS
8801 INTERNATIONAL DRIVE
ORLANDO, FL

- **Concern:** Spill
- **Risk Ranking:** LOW

Based on the EDR report, 100 gallons of food oil, non-petroleum spill in 2017. Incident deemed cleaned in 2017. Based on a Google Earth review, the site is Hooters.

SITE NO. 14 – IFLY ORLANDO
8969 INTERNATIONAL DRIVE
ORLANDO, FL

- **Concern:** NPDES
- **Risk Ranking:** LOW

Based on the EDR report, this site is an active existing permitted facility site for which effluent, reclaimed water or wastewater residual discharge into the environment and/or monitoring is taking place. The permit was initiated in 2016 and set to expire in 2021. Based on a Google Earth review, this site is iFLY Orlando.

SITE NO. 15 – POINTE ORLNADO REDEVELOPMENT
9101 INTERNATIONAL DRIVE
ORLANDO, FL

- **Concern:** Spill, ECHO
- **Risk Ranking:** LOW

Based on the EDR report, ten (10) gallons of hydrogen peroxide spill in 2009. The site was a permitted facility site for which effluent, reclaimed water or wastewater residual discharge into the environment and/or monitoring is taking place. The permit terminated in 2010. Based on a Google Earth review, the site is Pointe Orlando.



SITE NO. 16 – PEABODY ORLANDO/HYATT REGENCY ORLANDO
9801 INTERNATIONAL DRIVE
ORLANDO, FL

- **Concern:** LUST
- **Risk Ranking:** HIGH

During site reconnaissance, this site was the Hyatt Regency Orlando Hotel. Based on FDEP reports, a discharge occurred in 2011 in response to a fuel transfer from the hotel's outside emergency generator to a day tank inside the fire pump room. A No Further Action with Conditions has been approved stating the implementation of engineering controls and establishment and use of recordation of institutional controls. There is an engineering control of a minimum of two feet of clean soil and cap to prevent direct exposure to contaminated soils that exceed leachability soil cleanup target levels at a depth greater than eight (8) feet below land surface. A permit is also required when conducting dewatering in the area of the contaminated site. Construction of stormwater facilities could destabilize the groundwater plume or increase potential for exposure to contaminants resulting in risk to human health. This may require a notification to the agency if intrusive activities are located nearby.

SITE NO. 17 – ORANGE COUNTY UTILITIES – PEABODY LS #3336
9811 INTERNATIONAL DRIVE
ORLANDO, FL

- **Concern:** AST
- **Risk Ranking:** LOW

Based on the EDR report, there is one (1) AST on site in compliance. A Google Earth reviews shows this is the intersection of I-Drive and the entrance to the OCCC, east of Hawaiian Court.

SITE NO. 18 – GATE PETROLEUM COMPANY (CURRENTLY WALGREENS)
9808 INTERNATIONAL DRIVE
ORLANDO, FL

- **Concern:** Historic Auto
- **Risk Ranking:** LOW

Based on the EDR report, the site was a gasoline service station from 2002 to 2008. No reports of violations or spills. Based on a Google Earth review, the site is Walgreens.

SITE NO. 19 – AGFA CORPORATION (CURRENTLY ROSEN PLAZA HOTEL)
9700 INTERNATIONAL DRIVE
ORLANDO, FL

- **Concern:** RCRA-VSQG
- **Risk Ranking:** LOW

Based on the EDR report, the site is a conditionally exempt small quantity generator. No violations found. Based on a Google Earth review, the site is Rosen Plaza Hotel.



SITE NO. 20 – I-DRIVE LIVE DEVELOPMENT

8445 INTERNATIONAL DRIVE

ORLANDO, FL

- **Concern:** AST
- **Risk Ranking:** LOW

Based on the EDR report, two (2) ASTs were installed in 2015. A non-compliance violation occurred in May 2019 and was deemed compliant in June 2019. No reports of spills or discharges. Based on a Google Earth review, the site shows this site is on the corner of I-Drive and Via Mercado and is under construction.

SITE NO. 21 – BEEF CORPORATION (CURRENTLY OCCC)

9800 INTERNATIONAL DRIVE

ORLANDO, FL

- **Concern:** RCRA-VSQG
- **Risk Ranking:** LOW

Based on FDEP reports, over the past few decades, from the 1980s to the early 2000s, this site varied from being registered as a conditionally exempt small quantity generator, a large quantity generator, and a non-generator, handler. Multiple compliance issues. A discharge reporting form was submitted in 1998 for the OCCC. Site rehabilitation was deemed complete in 2004. Multiple non-compliance issues that have since been corrected. The 2020 compliance site visit confirmed ASTs on site. Based on a Google Earth review, the site is the OCCC.

SITE NO. 22 – CVS PHARMACY #10639

9188 INTERNATIONAL DRIVE

ORLANDO, FL

- **Concern:** RCRA-VSQG
- **Risk Ranking:** LOW

Based on the EDR report, the site is a conditionally exempt small quantity generator. No violations found. Based on a Google Earth review, this site is CVS.

SITE NO. 23 – SUMMERFIELD SUITES HOTEL (CURRENTLY SONESTA ES SUITES HOTEL)

8480 INTERNATIONAL DRIVE

ORLANDO, FL

- **Concern:** RCRA-VSQG, ECHO
- **Risk Ranking:** LOW

Based on the EDR report, this site is a very small quantity generator. No violations found. Based on a Google Earth review, this site is the Sonesta ES Suites hotel.



SITE NO. 24 – RIKERS INTERNATIONAL/MOBIL #11220 (CURRENTLY WALGREENS)
9858 INTERNATIONAL DRIVE
ORLANDO, FL

- **Concern:** Historic Auto, LUST
- **Risk Ranking:** HIGH

During site reconnaissance, this site was a Walgreens. Multiple monitoring wells were located throughout the parking lot. Based on FDEP reports, a discharge reporting form was submitted in 1998 in response to evidence of petroleum odors in the monitoring well. Assessment was initiated in 1990 and finalized in 1991. Hand bailing of free product was completed in 1991. A Remediation Action Plan and Addendum were submitted and approved in 1992. A monitoring only plan was submitted and approved in 1996. Monitoring was performed from 1996 to 1999. Groundwater sampling was conducted in 1999. Post Remedial Action Monitoring was performed in 2000. Groundwater sampling was conducted in 2002. Limited assessment was conducted in 2005 and 2005. Tank removal activities were conducted in 2007. Well abandonment activities were conducted in 2009. Site assessment activities are still ongoing.

SITE NO. 25 – AIR FLORIDA HELICOPTER
8990 INTERNATIONAL DRIVE
ORLANDO, FL

- **Concern:** Tanks
- **Risk Ranking:** HIGH

During site reconnaissance, this site was Air Florida Helicopter. The site was roped off as private property. Only those with an appointment were allowed on the premises. However, the property has ASTs guarded by a fence that was visible via the adjacent property. Based on FDEP reports, the facility has a total of five (5) 500-gallon singlewall steel tanks. Four (4) of the tanks contain AV gas and sit on a trailer that is currently not movable due to flat tires. The white tank is also 500 gallons singlewall steel tank on wheels. The tank is currently empty. The tanks are not regulated by 2-762(FAC) due to being too small. OCEPD Storage Tank Compliance Section has no jurisdiction. The site is also located in a Groundwater Contamination Area with Ethylbenzene.

SITE NO. 26 – ORANGE COUNTY UTILITIES UNIVERSAL PS #3995
8051 COOL BREEZE DR
ORLANDO, FL

- **Concern:** AST
- **Risk Ranking:** LOW

During site reconnaissance, this site was a private gated apartment complex. There was no readily available access into the site. Based on the FDEP report, there is one (1) AST with a capacity of 2,000 gallons of diesel fuel which fuels an emergency generator.



**SITE NO. 27 – ORANGE COUNTY CONVENTION CENTER NORTH/SOUTH BUILDING
9860 UNIVERSAL BLVD
ORLANDO, FL**

- **Concern:** AST
- **Risk Ranking:** LOW

During site reconnaissance, this site was a delivery area for the Convention Center North/South Building. Based on the FDEP report, the site has one AST.

**SITE NO. 28 – ORANGE COUNTY UTILITIES DESTINATION PARKWAY #3245
5921 DESTINATION PARKWAY
ORLANDO, FL**

- **Concern:** AST
- **Risk Ranking:** LOW

During site reconnaissance, the FDEP address provided was the Destination Parkway SuperStop. Based on the FDEP report, the facility's AST is located near the corner of Destination Parkway and I-Drive, across the street from the Mobil gas station. Further review of this site showed these facilities being closer to the I-Drive and Destination Parkway intersection. The AST is in compliance and there are no reports of spills or potential contamination concern.

**SITE NO. 29 – UNIVERSAL CITY PROPERTY MANAGEMENT III LLC (FORMER LANDFILL AND BROWNFIELD SITE)
9751 UNIVERSAL BLVD
ORLANDO, FL**

- **Concern:** Brownfield
- **Risk Ranking:** HIGH

During site reconnaissance, this site was mainly undeveloped land, with a portion under construction near Destination Parkway. Based on FDEP MapDirect map, the address is consistent for multiple brownfield sites along the northeast side of Universal Boulevard: 1) near Via Mercado to south of Austrian Row, 2) near Convention Way, and 3) near Avellino Avenue, east of The Courtney at Universal Apartment Complex. Brownfield site 3) is under construction. Based on FDEP reports, this site is currently under environmental restoration including source area excavation, groundwater extraction and treatment. Former operations of the site at the existing apartment complex consisted of serving as Thomas Ranch Chipping and Mulching, based on an FDEP application for registration or annual report for a yard trash transfer station or a solid waste organics recycling facility. The final annual report was submitted in 2011.



SITE NO. 30 – 7-ELEVEN STORE #37611
9725 UNIVERSAL BLVD
ORLANDO, FL

- **Concern:** UST
- **Risk Ranking:** MEDIUM

During field reconnaissance, the site was an active 7-Eleven. Based on the FDEP report, the facility was built in 2019 and has been in compliance since.

SITE NO. 31 – UNIVERSAL CITY PROPERTY MANAGEMENT III
9400 UNIVERSAL BOULEVARD
ORLANDO, FL

- **Concern:** Spill
- **Risk Ranking:** LOW

Based on the EDR report, there was a 100-gallon spill of hydraulic fluid in 2004. The incident was deemed cleaned in 2004. Based on a Google Earth review, this incident occurred on Universal Boulevard east of Convention Way.

SITE NO. 32 – SAND LAKE ROAD COMPLEX (CURRENTLY OCCC)
8502 COTTONMOUTH TRAIL
ORLANDO, FL

- **Concern:** ECHO
- **Risk Ranking:** LOW

Based on the EDR report, this site had a general stormwater construction permit. The permit terminated in 2007. No violations found. Based on a Google Earth review, the site is the OCCC.

SITE NO. 33 – HILTON ORLANDO
6001 DESTINATION PARKWAY
ORLANDO, FL

- **Concern:** AST, NPDES
- **Risk Ranking:** LOW

Based on FDEP reports, a 2018 Tank Registration Form indicates one (1) AST on site. No reports of violations or spills. Permitted facility site for which effluent, reclaimed water or wastewater residual discharge into the environment and/or monitoring is taking place. The permit terminated in 2018. Based on a Google Earth review, the site is the Hilton hotel.



SITE NO. 34 – EXXON MOBIL/7-ELEVEN STORE #34881
6026 DESTINATION PARKWAY
ORLANDO, FL

- **Concern:** Historic Auto, UST
- **Risk Ranking:** MEDIUM

During site reconnaissance, this site was a 7-Eleven. Based on FDEP reports, an Incident Notification Form was submitted in 2013 in response to the City water line breaking causing the tank bed to flood. The County closed the site to repair and clean up the area. Cleaned all water out of PUL and MUL STP sumps. Cleaned water out of all fill and vapor buckets. Cleaned water out of dispenser #1/2 and #2/4 liners. Cleaned up islands and tank slab to remove dirt from water line break. Removed a total of 50 gallons of PCW.

SITE NO. 35 – SEA HARBOR OFFICE CENTER
6277 SEA HARBOR DRIVE
ORLANDO, FL

- **Concern:** LUST
- **Risk Ranking:** LOW

Based on FDEP reports, a discharge reporting form was submitted in 2006 for the 6,000-gallon diesel fuel UST for the facility's emergency generator. The spill boot around the UST fill port was replaced and a Spill Boot Closure Assessment was conducted. The field investigation identified hydrocarbon impacts at the spill boot. A limited subsurface investigation was completed and found impacts to soil and groundwater. Cleanup and assessments were deemed completed in 2010. A Google Earth review shows this site is Sea Harbor Office Center. Based on a Google Earth review, this site is the Sea Harbor Office Center.

SITE NO. 36 – SEA WORLD OF FLORIDA (CURRENTLY PARKING GARAGE)
6295 SEA HARBOR DRIVE
ORLANDO, FL

- **Concern:** RCRA-SQG
- **Risk Ranking:** LOW

Based on the EDR report, the site is a small quantity generator. No violations reported. Based on a Google Earth review, this site is the Visit Orlando Parking Garage adjacent to the Sea Harbor Office Center.

SITE NO. 37 – CONVENTION CENTER PROPERTY DEBRIS STAGING AREA (CURRENTLY OCCC)
UNKNOWN
ORLANDO, FL

- **Concern:** SWF/LF
- **Risk Ranking:** LOW

Based on the EDR report, this site is the debris staging area for the OCCC. Based on a Google Earth review, this site is the OCCC.



5.0 Conclusion

Of the 37 sites investigated, the following risk rankings have been applied: 29 LOW ranking sites, three (3) MEDIUM ranking sites, and five (5) HIGH ranking sites. Specific details for each site are outlined in **Section 4.0** of this document. This screening evaluation is based on current conceptual plans of implementing premium transit in the study segments and widening of Tradeshow Boulevard. **Once final design plans are defined and intrusive work activity areas are determined, these sites may need to be reevaluated with an updated regulatory review search and site reconnaissance.**

6.0 Summary of Findings and Recommendations

For sites ranked LOW for potential contamination, no further action is required at this time. These sites/facilities have the potential to impact the study area, but based on select variables have been determined to have low risk to the project at this time. Variables that may change the risk ranking include a facility's non-compliance to environmental regulations, new discharges to the soil or groundwater, and modifications to current permits. Should any of these variables change, additional assessment of the facilities would be conducted.

For those locations with a risk ranking of MEDIUM or HIGH, Level II field screening is recommended to be conducted **during future project implementation phases**. These sites have been determined to have potential contaminants, which may impact the project. The contamination assessment would be conducted to the degree necessary to determine levels of contamination and evaluate clean-up options and the associated costs, if necessary. Subsequent sampling/analysis would occur to avoid and/or minimize the acquisition of contaminated ROW areas and potential impacts on construction activities during excavation in the areas, as appropriate.

The Level II Contamination Assessment would include field screening and the collection of soil and groundwater samples for laboratory analysis, where applicable. If the results of the testing indicate no evidence of soil or groundwater contamination, the rating of the site would likely be revised downward. Typically, the rating of field-tested sites with no evidence of contamination would be revised to LOW. Because of the nature of the businesses conducted or formerly conducted (e.g. spill incident sites), some sites could remain rated as having a MEDIUM potential, even if field-testing did not reveal the presence of contamination.



Appendix A – Environmental Data Report (EDR)

DRAFT



I-Drive District TFATA

I-Drive District TFATA

Orlando, FL 32819

Inquiry Number: 6049975.5s

April 28, 2020

EDR Area / Corridor Report



6 Armstrong Road, 4th floor
Shelton, CT 06484
Toll Free: 800.352.0050
www.edrnet.com

TABLE OF CONTENTS

SECTION	PAGE
Executive Summary	ES1
Mapped Sites Summary	2
Key Map	6
Map Findings Summary	7
Focus Maps	11
Map Findings	25
Orphan Summary	OR-1
Government Records Searched/Data Currency Tracking	GR-1

Thank you for your business.
 Please contact EDR at 1-800-352-0050
 with any questions or comments.

Disclaimer - Copyright and Trademark Notice

This Report contains certain information obtained from a variety of public and other sources reasonably available to Environmental Data Resources, Inc. It cannot be concluded from this Report that coverage information for the target and surrounding properties does not exist from other sources. **NO WARRANTY EXPRESSED OR IMPLIED, IS MADE WHATSOEVER IN CONNECTION WITH THIS REPORT. ENVIRONMENTAL DATA RESOURCES, INC. SPECIFICALLY DISCLAIMS THE MAKING OF ANY SUCH WARRANTIES, INCLUDING WITHOUT LIMITATION, MERCHANTABILITY OR FITNESS FOR A PARTICULAR USE OR PURPOSE. ALL RISK IS ASSUMED BY THE USER. IN NO EVENT SHALL ENVIRONMENTAL DATA RESOURCES, INC. BE LIABLE TO ANYONE, WHETHER ARISING OUT OF ERRORS OR OMISSIONS, NEGLIGENCE, ACCIDENT OR ANY OTHER CAUSE, FOR ANY LOSS OF DAMAGE, INCLUDING, WITHOUT LIMITATION, SPECIAL, INCIDENTAL, CONSEQUENTIAL, OR EXEMPLARY DAMAGES. ANY LIABILITY ON THE PART OF ENVIRONMENTAL DATA RESOURCES, INC. IS STRICTLY LIMITED TO A REFUND OF THE AMOUNT PAID FOR THIS REPORT.** Purchaser accepts this Report "AS IS". Any analyses, estimates, ratings, environmental risk levels or risk codes provided in this Report are provided for illustrative purposes only, and are not intended to provide, nor should they be interpreted as providing any facts regarding, or prediction or forecast of, any environmental risk for any property. Only a Phase I Environmental Site Assessment performed by an environmental professional can provide information regarding the environmental risk for any property. Additionally, the information provided in this Report is not to be construed as legal advice.

Copyright 2020 by Environmental Data Resources, Inc. All rights reserved. Reproduction in any media or format, in whole or in part, of any report or map of Environmental Data Resources, Inc., or its affiliates, is prohibited without prior written permission.

EDR and its logos (including Sanborn and Sanborn Map) are trademarks of Environmental Data Resources, Inc. or its affiliates. All other trademarks used herein are the property of their respective owners.

EXECUTIVE SUMMARY

A search of available environmental records was conducted by Environmental Data Resources, Inc (EDR). The report was designed to assist parties seeking to meet the search requirements of EPA's Standards and Practices for All Appropriate Inquiries (40 CFR Part 312), the ASTM Standard Practice for Environmental Site Assessments (E 1527-13), the ASTM Standard Practice for Environmental Site Assessments for Forestland or Rural Property (E 2247-16), the ASTM Standard Practice for Limited Environmental Due Diligence: Transaction Screen Process (E 1528-14) or custom requirements developed for the evaluation of environmental risk associated with a parcel of real estate.

SUBJECT PROPERTY INFORMATION

ADDRESS

I-DRIVE DISTRICT TFATA
ORLANDO, FL 32819

TARGET PROPERTY SEARCH RESULTS

The Target Property was identified in the following databases.

Page Numbers and Map Identifications refer to the EDR Area/Corridor Report where detailed data on individual sites can be reviewed.

Sites listed in ***bold italics*** are in multiple databases.

STANDARD ENVIRONMENTAL RECORDS

Federal RCRA generators list

RCRA-VSQG: RCRA - Very Small Quantity Generators (Formerly Conditionally Exempt Small Quantity Generators)

A review of the RCRA-VSQG list, as provided by EDR, and dated 12/16/2019 has revealed that there are 7 RCRA-VSQG sites within the requested target property.

<u>Site</u>	<u>Address</u>	<u>Map ID / Focus Map(s)</u>	<u>Page</u>
<i>PEABODY ORLANDO</i> EPA ID:: FLD982156143	<i>9801 INTERNATIONAL D</i>	<i>G24 / 3</i>	<i>44</i>
FUGI PHOTO FILM USA EPA ID:: FLT980061113	9801 INTERNATIONAL R	G28 / 3	72
KONICA USA EPA ID:: FLT980061311	9801 INTERNATIONAL D	G29 / 3	73
COLEX EPA ID:: FLT980061329	9801 INTERNATIONAL D	G30 / 3	74
PEABODY HOTEL EPA ID:: FLTMP8801643	9801 INTERNATIONAL D	G34 / 3	80
GRETAG EPA ID:: FLT980061337	9801 INTERNATIONAL D	G37 / 3	83
<i>NORITSU</i> EPA ID:: FLT980061345	<i>9801 INTERNATIONAL D</i>	<i>G39 / 3</i>	<i>85</i>

EXECUTIVE SUMMARY

Federal ERNS list

ERNS: Emergency Response Notification System

A review of the ERNS list, as provided by EDR, and dated 12/16/2019 has revealed that there is 1 ERNS site within the requested target property.

<u>Site</u>	<u>Address</u>	<u>Map ID / Focus Map(s)</u>	<u>Page</u>
Not reported NRC Report #: 905296 Incident Date Time: 2009-05-11 14:57:00	9109 INTERNATIONAL D	E16 / 3	38

State and tribal leaking storage tank lists

FL LUST: Petroleum Contamination Detail Report

A review of the FL LUST list, as provided by EDR, and dated 01/27/2020 has revealed that there are 2 FL LUST sites within the requested target property.

<u>Site</u>	<u>Address</u>	<u>Map ID / Focus Map(s)</u>	<u>Page</u>
CHEVRON #42157 Discharge Cleanup Status: SRCR - SRCR COMPLETE Facility Status: CLOSED Facility-Site Id: 8512747	6908 SAND LAKE RD	A5 / 1	27
PEABODY ORLANDO Discharge Cleanup Status: NFAC - NO FURTHER ACTION WITH CONDITIONS Facility Status: OPEN Facility-Site Id: 9202658	9801 INTERNATIONAL D	G24 / 3	44

State and tribal registered storage tank lists

FL UST: Storage Tank Facility Information

A review of the FL UST list, as provided by EDR, has revealed that there are 2 FL UST sites within the requested target property.

<u>Site</u>	<u>Address</u>	<u>Map ID / Focus Map(s)</u>	<u>Page</u>
CHEVRON #42157 Database: UST, Date of Government Version: 10/30/2019 Tank Status: B Facility-Site Id: 8512747 Facility Status: CLOSED	6908 SAND LAKE RD	A5 / 1	27
PEABODY ORLANDO Database: UST, Date of Government Version: 10/30/2019 Tank Status: B Facility-Site Id: 9202658 Facility Status: OPEN	9801 INTERNATIONAL D	G24 / 3	44

EXECUTIVE SUMMARY

FL AST: Storage Tank Facility Information

A review of the FL AST list, as provided by EDR, has revealed that there are 4 FL AST sites within the requested target property.

<u>Site</u>	<u>Address</u>	<u>Map ID / Focus Map(s)</u>	<u>Page</u>
PEABODY ORLANDO Database: AST, Date of Government Version: 10/30/2019 Facility-Site Id: 9202658 Facility Status: OPEN Facility Status: OPEN	9801 INTERNATIONAL D	G24 / 3	44
ORANGE CNTY UTL-PEAB Database: AST, Date of Government Version: 10/30/2019 Facility-Site Id: 9814295 Facility Status: OPEN Facility Status: OPEN	9811 INTERNATIONAL D	H41 / 3	87
HILTON ORLANDO ORANG Database: AST, Date of Government Version: 10/30/2019 Facility-Site Id: 9816180 Facility Status: OPEN Facility Status: OPEN	6001 DESTINATION PAR	I44 / 4	90
ORANGE CNTY UTIL-DES Database: AST, Date of Government Version: 10/30/2019 Facility-Site Id: 9814214 Facility Status: OPEN Facility Status: OPEN	5921 DESTINATION PKW	K52 / 4	97

State and tribal institutional control / engineering control registries

FL ENG CONTROLS: Institutional Controls Registry

A review of the FL ENG CONTROLS list, as provided by EDR, and dated 01/06/2020 has revealed that there is 1 FL ENG CONTROLS site within the requested target property.

<u>Site</u>	<u>Address</u>	<u>Map ID / Focus Map(s)</u>	<u>Page</u>
PEABODY ORLANDO Facility-Site Id: ERIC_7324 Facility-Site Id: 9202658	9801 INTERNATIONAL D	G24 / 3	44

FL INST CONTROL: Institutional Controls Registry

A review of the FL INST CONTROL list, as provided by EDR, and dated 01/06/2020 has revealed that there is 1 FL INST CONTROL site within the requested target property.

<u>Site</u>	<u>Address</u>	<u>Map ID / Focus Map(s)</u>	<u>Page</u>
PEABODY ORLANDO Facility-Site Id: ERIC_7324 Facility-Site Id: 9202658	9801 INTERNATIONAL D	G24 / 3	44

EXECUTIVE SUMMARY

State and tribal Brownfields sites

FL BROWNFIELDS: Brownfields Sites Database

A review of the FL BROWNFIELDS list, as provided by EDR, has revealed that there is 1 FL BROWNFIELDS site within the requested target property.

<u>Site</u>	<u>Address</u>	<u>Map ID / Focus Map(s)</u>	<u>Page</u>
UNIVERSAL BOULEVARD Database: BROWNFIELDS AREAS, Date of Government Version: 11/07/2019		Region / 3	24

ADDITIONAL ENVIRONMENTAL RECORDS

Records of Emergency Release Reports

FL SPILLS: Oil and Hazardous Materials Incidents

A review of the FL SPILLS list, as provided by EDR, and dated 01/09/2020 has revealed that there are 5 FL SPILLS sites within the requested target property.

<u>Site</u>	<u>Address</u>	<u>Map ID / Focus Map(s)</u>	<u>Page</u>
Not reported Incident Status: Closed OHMIT Incident Number: 59177	8801 INTERNATIONAL D	12 / 3	36
<i>POINTE ORLANDO REDEV</i> Incident Status: Closed OHMIT Incident Number: 41425	<i>9101 INTERNATIONAL D</i>	<i>E17 / 3</i>	<i>38</i>
Not reported Incident Status: Closed OHMIT Incident Number: 25009	9400 UNIVERSAL BOULE	18 / 4	40
<i>OCCC - TRADESHOW BLV</i> Incident Status: Closed OHMIT Incident Number: 50878	<i>9899 INTERNATIONAL D</i>	<i>J46 / 4</i>	<i>92</i>
Not reported Incident Status: Closed OHMIT Incident Number: 18234	BEE LINE & INTERNATI	53 / 4	99

Other Ascertainable Records

FINDS: Facility Index System/Facility Registry System

A review of the FINDS list, as provided by EDR, and dated 11/22/2019 has revealed that there are 19 FINDS sites within the requested target property.

<u>Site</u>	<u>Address</u>	<u>Map ID / Focus Map(s)</u>	<u>Page</u>
<i>LAKE GLORIA OFFICE P</i> Registry ID:: 110024585563	<i>EAST SAND LAKE RD</i>	<i>B2 / 1</i>	<i>25</i>
<i>OVERTURE DR PHILLIPS</i>	<i>6410 SAND LAKE SOUND</i>	<i>B4 / 1</i>	<i>26</i>

EXECUTIVE SUMMARY

Registry ID:: 110070389305			
MANGO TROPICAL CAFE	8102 INTERNATIONAL D	C10 / 1	34
Registry ID:: 110067015152			
THE SQUARE	UNKNOWN	13 / 3	36
Registry ID:: 110037464874			
IFLY - ORLANDO	8969 INTERNATIONAL D	D14 / 3	37
Registry ID:: 110069212131			
POINTE ORLANDO REDEV	9101 INTERNATIONAL D	E17 / 3	38
Registry ID:: 110024397044			
TOP GOLF	9000 UNIVERSAL BLVD	F19 / 3	41
Registry ID:: 110069335357			
TOPGOLF SPINE ROAD	9000 UNIVERSAL BLVD	F20 / 3	41
Registry ID:: 110069208137			
KONICA USA	9801 INTERNATIONAL D	G25 / 3	71
Registry ID:: 110035675622			
FUGI PHOTO FILM USA	9801 INTERNATIONAL R	G26 / 3	71
Registry ID:: 110035675613			
NORITSU	9801 INTERNATIONAL D	G27 / 3	72
Registry ID:: 110035675631			
COLEX	9801 INTERNATIONAL D	G32 / 3	79
Registry ID:: 110035677728			
GRETAG	9801 INTERNATIONAL D	G36 / 3	82
Registry ID:: 110035677737			
NORITSU	9801 INTERNATIONAL D	G39 / 3	85
Registry ID:: 110005588408			
SAND LAKE ROAD COMPL	8502 COTTONMOUTH TRA	I42 / 4	89
Registry ID:: 110015624699			
HILTON LAWN EVENT	6001 DESTINATION PKW	I43 / 4	89
Registry ID:: 110055364216			
OCCC - TRADESHOW BLV	9899 INTERNATIONAL D	J48 / 4	94
HILTON ORLANDO CONVE		49 / 4	94
Registry ID:: 110035496736			
MILLENIA BLVD WASTE W	UNKNOWN	50 / 4	95
Registry ID:: 110070215076			
Registry ID:: 110070215281			
Registry ID:: 110058921975			
Registry ID:: 110070210803			
Registry ID:: 110070222307			
<i>*Additional key fields are available in the Map Findings section</i>			

ECHO: Enforcement & Compliance History Information

A review of the ECHO list, as provided by EDR, and dated 01/05/2020 has revealed that there are 18 ECHO sites within the requested target property.

<u>Site</u>	<u>Address</u>	<u>Map ID / Focus Map(s)</u>	<u>Page</u>
LAKE GLORIA OFFICE P	EAST SAND LAKE RD	B2 / 1	25

EXECUTIVE SUMMARY

Registry ID: 110024585563			
OVERTURE DR PHILLIPS	6410 SAND LAKE SOUND	B4 / 1	26
Registry ID: 110070389305			
MANGO TROPICAL CAFE	8102 INTERNATIONAL D	C10 / 1	34
Registry ID: 110067015152			
THE SQUARE	UNKNOWN	13 / 3	36
Registry ID: 110037464874			
IFLY - ORLANDO	8969 INTERNATIONAL D	D14 / 3	37
Registry ID: 110069212131			
POINTE ORLANDO REDEV	9101 INTERNATIONAL D	E17 / 3	38
Registry ID: 110024397044			
TOP GOLF	9000 UNIVERSAL BLVD	F19 / 3	41
Registry ID: 110069335357			
TOPGOLF SPINE ROAD	9000 UNIVERSAL BLVD	F20 / 3	41
Registry ID: 110069208137			
KONICA USA	9801 INTERNATIONAL D	G25 / 3	71
Registry ID: 110035675622			
FUGI PHOTO FILM USA	9801 INTERNATIONAL R	G26 / 3	71
Registry ID: 110035675613			
NORITSU	9801 INTERNATIONAL D	G27 / 3	72
Registry ID: 110035675631			
COLEX	9801 INTERNATIONAL D	G32 / 3	79
Registry ID: 110035677728			
GRETAG	9801 INTERNATIONAL D	G36 / 3	82
Registry ID: 110035677737			
NORITSU	9801 INTERNATIONAL D	G39 / 3	85
Registry ID: 110005588408			
SAND LAKE ROAD COMPL	8502 COTTONMOUTH TRA	I42 / 4	89
Registry ID: 110015624699			
HILTON LAWN EVENT	6001 DESTINATION PKW	I43 / 4	89
Registry ID: 110055364216			
OCCC - TRADESHOW BLV	9899 INTERNATIONAL D	J47 / 4	94
Registry ID: 110070622200			
MILLENIA BLVD WASTE W	UNKNOWN	50 / 4	95
Registry ID: 110058921975			

FL ASBESTOS: ASBESTOS

A review of the FL ASBESTOS list, as provided by EDR, and dated 11/14/2019 has revealed that there is 1 FL ASBESTOS site within the requested target property.

<u>Site</u>	<u>Address</u>	<u>Map ID / Focus Map(s)</u>	<u>Page</u>
FORMER BUTCHER SHOP	8350 UNIVERSAL BLVD.	11 / 3	35

EXECUTIVE SUMMARY

FL CLEANUP SITES: DEP Cleanup Sites - Contamination Locator Map Listing

A review of the FL CLEANUP SITES list, as provided by EDR, and dated 11/21/2019 has revealed that there is 1 FL CLEANUP SITES site within the requested target property.

<u>Site</u>	<u>Address</u>	<u>Map ID / Focus Map(s)</u>	<u>Page</u>
PEABODY ORLANDO DEP Cleanup Site Key: 60778503	9801 INTERNATIONAL D	G24 / 3	44

FL DRYCLEANERS: Drycleaning Facilities

A review of the FL DRYCLEANERS list, as provided by EDR, and dated 01/21/2020 has revealed that there is 1 FL DRYCLEANERS site within the requested target property.

<u>Site</u>	<u>Address</u>	<u>Map ID / Focus Map(s)</u>	<u>Page</u>
PEABODY ORLANDO Facility Status: OPEN Facility-Site Id: 9501966	9801 INTERNATIONAL D	G24 / 3	44

FL DWM CONTAM: DWM CONTAMINATED SITES

A review of the FL DWM CONTAM list, as provided by EDR, and dated 01/28/2019 has revealed that there is 1 FL DWM CONTAM site within the requested target property.

<u>Site</u>	<u>Address</u>	<u>Map ID / Focus Map(s)</u>	<u>Page</u>
PEABODY AKA HYATT HO Program Site Id: 261494	9801 INTERNATIONAL D	G35 / 3	81

FL Financial Assurance: Financial Assurance Information Listing

A review of the FL Financial Assurance list, as provided by EDR, has revealed that there are 3 FL Financial Assurance sites within the requested target property.

<u>Site</u>	<u>Address</u>	<u>Map ID / Focus Map(s)</u>	<u>Page</u>
PEABODY ORLANDO Database: Financial Assurance 3, Date of Government Version: 10/29/2019 Facility Status: OPEN Facility ID: 9202658	9801 INTERNATIONAL D	G24 / 3	44
ORANGE CNTY UTL-PEAB Database: Financial Assurance 3, Date of Government Version: 10/29/2019 Facility Status: OPEN Facility ID: 9814295	9811 INTERNATIONAL D	H40 / 3	86
ORANGE CNTY UTIL-DES Database: Financial Assurance 3, Date of Government Version: 10/29/2019 Facility Status: OPEN Facility ID: 9814214	5921 DESTINATION PKW	K51 / 4	96

EXECUTIVE SUMMARY

FL RESP PARTY: Responsible Party Sites Listing

A review of the FL RESP PARTY list, as provided by EDR, and dated 12/20/2019 has revealed that there is 1 FL RESP PARTY site within the requested target property.

<u>Site</u>	<u>Address</u>	<u>Map ID / Focus Map(s)</u>	<u>Page</u>
PEABODY AKA HYATT HO Site Status: OPEN	9801 INTERNATIONAL D	G35 / 3	81

FL TIER 2: Tier 2 Facility Listing

A review of the FL TIER 2 list, as provided by EDR, and dated 12/31/2018 has revealed that there are 5 FL TIER 2 sites within the requested target property.

<u>Site</u>	<u>Address</u>	<u>Map ID / Focus Map(s)</u>	<u>Page</u>
CHEVRON - 42157	6908 SANDLAKE ROAD	A7 / 1	32
PEABODY ORLANDO	9801 INTERNATIONAL D	G24 / 3	44
HYATT REGENCY ORLANDO Facility Id: 5374423 Facility Id: 4970281 Facility Id: 6062574 Facility Id: 6356228 Facility Id: 5812294	9801 INTERNATIONAL D	G31 / 3	75
THE PEABODY ORLANDO Facility Id: 4034874	9801 INTERNATIONAL D	G38 / 3	84
A T AND T WIRELESS -	5705 SEA HARBOR DRIV	54 / 6	99

FL NPDES: Wastewater Facility Regulation Database

A review of the FL NPDES list, as provided by EDR, and dated 02/03/2020 has revealed that there are 8 FL NPDES sites within the requested target property.

<u>Site</u>	<u>Address</u>	<u>Map ID / Focus Map(s)</u>	<u>Page</u>
OVERTURE DR PHILLIPS Status: A Facility ID: FLR10SD08	6410 SAND LAKE SOUND	B3 / 1	26
MANGO TROPICAL CAFE Status: A Facility ID: FLR10PN00	8102 INTERNATIONAL D	C9 / 1	34
IFLY - ORLANDO Status: A Facility ID: FLR20AQ42	8969 INTERNATIONAL D	D15 / 3	37
TOPGOLF SPINE ROAD Status: A Facility ID: FLG071534	9000 UNIVERSAL BLVD	F21 / 3	42
TOPGOLF SPINE ROAD Status: A Facility ID: FLR10QB90	9000 UNIVERSAL BLVD	F22 / 3	43
TOP GOLF Status: A	9000 UNIVERSAL BLVD	F23 / 3	43

EXECUTIVE SUMMARY

Facility ID: FLR10QD01			
HILTON LAWN EVENT	6001 DESTINATION PKW	I45 / 4	91
Status: A			
Facility ID: FLR10MT55			
OCCC - TRADESHOW BLV	9899 INTERNATIONAL D	J46 / 4	92
Status: A			
Facility ID: FLR20DC87			

EDR HIGH RISK HISTORICAL RECORDS

EDR Exclusive Records

EDR Hist Auto: EDR Exclusive Historical Auto Stations

A review of the EDR Hist Auto list, as provided by EDR, has revealed that there are 2 EDR Hist Auto sites within the requested target property.

<u>Site</u>	<u>Address</u>	<u>Map ID / Focus Map(s)</u>	<u>Page</u>
SAND LAKE 66 SERVICE	6813 SAND LAKE RD	A1 / 1	25
RIKERS CHEVRON	6908 SAND LAKE RD	A8 / 1	33

EDR RECOVERED GOVERNMENT ARCHIVES

Exclusive Recovered Govt. Archives

FL RGA LUST: Recovered Government Archive Leaking Underground Storage Tank

A review of the FL RGA LUST list, as provided by EDR, has revealed that there are 2 FL RGA LUST sites within the requested target property.

<u>Site</u>	<u>Address</u>	<u>Map ID / Focus Map(s)</u>	<u>Page</u>
CHEVRON #42157 Facility ID: 8512747	6908 SAND LAKE RD	A6 / 1	32
PEABODY ORLANDO Facility ID: 9202658	9801 INTERNATIONAL D	G33 / 3	80

SURROUNDING SITES: SEARCH RESULTS

Surrounding sites were identified in the following databases.

Page Numbers and Map Identifications refer to the EDR Area/Corridor Report where detailed data on individual sites can be reviewed.

Sites listed in ***bold italics*** are in multiple databases.

Unmappable (orphan) sites are not considered in the foregoing analysis.

EXECUTIVE SUMMARY

STANDARD ENVIRONMENTAL RECORDS

Federal RCRA CORRACTS facilities list

CORRACTS: Corrective Action Report

A review of the CORRACTS list, as provided by EDR, and dated 12/16/2019 has revealed that there are 2 CORRACTS sites within approximately 1 mile of the requested target property.

<u>Site</u>	<u>Address</u>	<u>Direction / Distance</u>	<u>Map ID / Focus Map(s)</u>	<u>Page</u>
UNIVERSAL CITY PROPE EPA ID:: FLR000049718	9751 UNIVERSAL BLVD	ESE 1/4 - 1/2 (0.290 mi.)	V168 / 4	326
LOCKHEED MARTIN EPA ID:: FLD060240207	5600 W SAND LAKE RD	E 1/2 - 1 (0.832 mi.)	183 / 2	422

Federal RCRA non-CORRACTS TSD facilities list

RCRA-TSDF: RCRA - Treatment, Storage and Disposal

A review of the RCRA-TSDF list, as provided by EDR, and dated 12/16/2019 has revealed that there is 1 RCRA-TSDF site within approximately 0.5 miles of the requested target property.

<u>Site</u>	<u>Address</u>	<u>Direction / Distance</u>	<u>Map ID / Focus Map(s)</u>	<u>Page</u>
UNIVERSAL CITY PROPE EPA ID:: FLR000049718	9751 UNIVERSAL BLVD	ESE 1/4 - 1/2 (0.290 mi.)	V168 / 4	326

Federal RCRA generators list

RCRA-SQG: RCRA - Small Quantity Generators

A review of the RCRA-SQG list, as provided by EDR, and dated 12/16/2019 has revealed that there are 6 RCRA-SQG sites within approximately 0.25 miles of the requested target property.

<u>Site</u>	<u>Address</u>	<u>Direction / Distance</u>	<u>Map ID / Focus Map(s)</u>	<u>Page</u>
ORANGE COUNTY CIVIC EPA ID:: FLD132980335	9800 INTERNATIONAL D	SW 0 - 1/8 (0.022 mi.)	H63 / 3	117
SEA WORLD OF FLORIDA EPA ID:: FLR000149609	6295 SEA HARBOR DR	W 0 - 1/8 (0.022 mi.)	122 / 5	195
SUMMERFIELD SUITES H EPA ID:: FLR000011213	8480 INTERNATIONAL D	W 0 - 1/8 (0.047 mi.)	134 / 3	237
WESTWOOD DRYCLEAN IN EPA ID:: FLD982148629	6145 WESTWOOD BOULEV	W 0 - 1/8 (0.107 mi.)	R150 / 6	281
ORLANDO MARRIOTT EPA ID:: FLD084729482	8001 INTERNATIONAL D	W 1/8 - 1/4 (0.151 mi.)	S157 / 1	295
WAL-MART SUPERCENTER EPA ID:: FLR000138677	8990 TURKEY LAKE RD	WNW 1/8 - 1/4 (0.246 mi.)	U167 / 3	322

EXECUTIVE SUMMARY

RCRA-VSQG: RCRA - Very Small Quantity Generators (Formerly Conditionally Exempt Small Quantity Generators)

A review of the RCRA-VSQG list, as provided by EDR, and dated 12/16/2019 has revealed that there are 65 RCRA-VSQG sites within approximately 0.25 miles of the requested target property.

<u>Site</u>	<u>Address</u>	<u>Direction / Distance</u>	<u>Map ID / Focus Map(s)</u>	<u>Page</u>
AGFA CORPORATION EPA ID:: FLT030072565	9700 INTERNATIONAL D	WSW 0 - 1/8 (0.020 mi.)	58 / 3	110
BEF CORPORATION EPA ID:: FLT010067205	9800 INTERNATIONAL D	SW 0 - 1/8 (0.022 mi.)	H60 / 3	114
KREONITE INC EPA ID:: FLT010067247	9800 INTERNATIONAL D	SW 0 - 1/8 (0.022 mi.)	H61 / 3	115
COLFEX IMAGING EPA ID:: FLT010067239	9800 INTERNATIONAL D	SW 0 - 1/8 (0.022 mi.)	H64 / 3	136
EASTMAN KODAK CO EPA ID:: FLT010067221	9800 INTERNATIONAL D	SW 0 - 1/8 (0.022 mi.)	H66 / 3	139
UMI TECH EPA ID:: FLT010067478	9800 INTERNATIONAL D	SW 0 - 1/8 (0.022 mi.)	H67 / 3	140
AGFA CORPORATION EPA ID:: FLT010067254	9800 INTERNATIONAL D	SW 0 - 1/8 (0.022 mi.)	H68 / 3	141
ILFORD IMAGING USA I EPA ID:: FLT010067213	9800 INTERNATIONAL D	SW 0 - 1/8 (0.022 mi.)	H69 / 3	142
NORTTSU AMERICA CORP EPA ID:: FLT010067262	9800 INTERNATIONAL D	SW 0 - 1/8 (0.022 mi.)	H70 / 3	143
GRETAG EPA ID:: FLT010067346	9800 INTERNATIONAL D	SW 0 - 1/8 (0.022 mi.)	H71 / 3	144
MITSUBISHI IMAGING EPA ID:: FLT010067353	9800 INTERNATIONAL D	SW 0 - 1/8 (0.022 mi.)	H72 / 3	145
KONICA PHOTO IMAGING EPA ID:: FLT010067338	9800 INTERNATIONAL D	SW 0 - 1/8 (0.022 mi.)	H73 / 3	146
GUY MORALES EPA ID:: FLT010067296	9800 INTERNATIONAL D	SW 0 - 1/8 (0.022 mi.)	H74 / 3	147
NOVAGRAPHICS CORP EPA ID:: FLT050075001	9800 INTERNATIONAL D	SW 0 - 1/8 (0.022 mi.)	H75 / 3	148
ZBG, INC EPA ID:: FLT050074970	9800 INTERNATIONAL D	SW 0 - 1/8 (0.022 mi.)	H76 / 3	149
SONMAN, INC EPA ID:: FLT050075019	9800 INTERNATIONAL D	SW 0 - 1/8 (0.022 mi.)	H77 / 3	150
COLEX EPA ID:: FLT050075043	9800 INTERNATIONAL D	SW 0 - 1/8 (0.022 mi.)	H78 / 3	151
IMAGETECH, INC EPA ID:: FLT050075068	9800 INTERNATIONAL D	SW 0 - 1/8 (0.022 mi.)	H79 / 3	152
KONICA MINOLTA PHOTO EPA ID:: FLT050075035	9800 INTERNATIONAL D	SW 0 - 1/8 (0.022 mi.)	H80 / 3	153
NORITSU AMERICA CORP EPA ID:: FLT050075027	9800 INTERNATIONAL D	SW 0 - 1/8 (0.022 mi.)	H81 / 3	154
DIGITAL PORTAL INC	9800 INTERNATIONAL D	SW 0 - 1/8 (0.022 mi.)	H82 / 3	155

EXECUTIVE SUMMARY

EPA ID:: FLT060076726					
GAMMACOLOR LLC EPA ID:: FLT020069597	9800 INTERNATIONAL D	SW 0 - 1/8 (0.022 mi.)	H83 / 3		156
SCITEX VISION AMERIC EPA ID:: FLT020069605	9800 INTERNATIONAL D	SW 0 - 1/8 (0.022 mi.)	H84 / 3		157
AGFAPHOTO USA CORP EPA ID:: FLT050074954	9800 INTERNATIONAL D	SW 0 - 1/8 (0.022 mi.)	H85 / 3		158
DIGITAL PORTAL INC EPA ID:: FLT020069845	9800 INTERNATIONAL D	SW 0 - 1/8 (0.022 mi.)	H86 / 3		159
AGFA CORPORATION - O EPA ID:: FLT020069670	9800 INTERNATIONAL D	SW 0 - 1/8 (0.022 mi.)	H87 / 3		160
QUALEX - ORG CO CONV EPA ID:: FLT020069696	9800 INTERNATIONAL D	SW 0 - 1/8 (0.022 mi.)	H88 / 3		161
KONICA PHOTO IMAGING EPA ID:: FLT020069688	9800 INTERNATIONAL D	SW 0 - 1/8 (0.022 mi.)	H89 / 3		162
SPOON EXHIBIT SERVIC EPA ID:: FLT050075050	9800 INTERNATIONAL D	SW 0 - 1/8 (0.022 mi.)	H90 / 3		163
CARNFELDT AMERICA EPA ID:: FLT980060685	9800 INTERNATIONAL D	SW 0 - 1/8 (0.022 mi.)	H91 / 3		164
DOMINO AMJET EPA ID:: FLT980060693	9800 INTERNATIONAL D	SW 0 - 1/8 (0.022 mi.)	H92 / 3		165
PUROP ESKOFOT INC EPA ID:: FLT980060594	9800 INTERNATIONAL D	SW 0 - 1/8 (0.022 mi.)	H93 / 3		166
PREPRESS SOLUTIONS EPA ID:: FLT980060602	9800 INTERNATIONAL D	SW 0 - 1/8 (0.022 mi.)	H94 / 3		167
DIGITAL PORTAL EPA ID:: FLT050075100	9800 INTERNATIONAL D	SW 0 - 1/8 (0.022 mi.)	H95 / 3		168
BEF CORPORATION - OR EPA ID:: FLT020069654	9800 INTERNATIONAL D	SW 0 - 1/8 (0.022 mi.)	H96 / 3		169
KREONITE - ORG CO CO EPA ID:: FLT020069662	9800 INTERNATIONAL D	SW 0 - 1/8 (0.022 mi.)	H97 / 3		170
AAA IMAGING EPA ID:: FLT050075092	9800 INTERNATIONAL D	SW 0 - 1/8 (0.022 mi.)	H98 / 3		171
SPOON EXHIBIT SERVIC EPA ID:: FLT060076700	9800 INTERNATIONAL D	SW 0 - 1/8 (0.022 mi.)	H99 / 3		172
UMI TECH EPA ID:: FLT050075084	9800 INTERNATIONAL D	SW 0 - 1/8 (0.022 mi.)	H100 / 3		173
PITMAN COMPANY EPA ID:: FLT980060610	9800 INTERNATIONAL D	SW 0 - 1/8 (0.022 mi.)	H101 / 3		174
KONICA MINOLTA PHOTO EPA ID:: FLT060076718	9800 INTERNATIONAL D	SW 0 - 1/8 (0.022 mi.)	H102 / 3		175
DURST - DICCE AMERIC EPA ID:: FLT010067510	9800 INTERNATIONAL D	SW 0 - 1/8 (0.022 mi.)	H103 / 3		176
WESTERN LITHOGRAPH EPA ID:: FLT980060586	9800 INTERNATIONAL D	SW 0 - 1/8 (0.022 mi.)	H104 / 3		177
ORANGE COUNTY CIVIC	9800 INTERNATIONAL D	SW 0 - 1/8 (0.022 mi.)	H105 / 3		178

EXECUTIVE SUMMARY

EPA ID:: FLT050075076					
COLEX - ORG CO CONV EPA ID:: FLT020069647	9800 INTERNATIONAL D	SW 0 - 1/8 (0.022 mi.)	H106 / 3		179
AAA IMAGING & SUPPLY EPA ID:: FLT020069704	9800 INTERNATIONAL D	SW 0 - 1/8 (0.022 mi.)	H107 / 3		180
FUJI PHOTO FILM USA, EPA ID:: FLT060076775	9800 INTERNATIONAL D	SW 0 - 1/8 (0.022 mi.)	H108 / 3		181
UMI TECH - ORG CO CO EPA ID:: FLT020069639	9800 INTERNATIONAL D	SW 0 - 1/8 (0.022 mi.)	H109 / 3		182
GRETAG IMAGING - ORG EPA ID:: FLT020069621	9800 INTERNATIONAL D	SW 0 - 1/8 (0.022 mi.)	H110 / 3		183
FUJI PHOTO FILM USA EPA ID:: FLT020069712	9800 INTERNATIONAL D	SW 0 - 1/8 (0.022 mi.)	H111 / 3		184
SMI GROUP EPA ID:: FLT060076783	9800 INTERNATIONAL D	SW 0 - 1/8 (0.022 mi.)	H112 / 3		185
NOVA GRAPHOCS CORP EPA ID:: FLT060076742	9800 INTERNATIONAL D	SW 0 - 1/8 (0.022 mi.)	H113 / 3		186
NORITSU AMERICAN COR EPA ID:: FLT060076759	9800 INTERNATIONAL D	SW 0 - 1/8 (0.022 mi.)	H114 / 3		187
AUTOLOGIC INFORMATIO EPA ID:: FLT980060677	9800 INTERNATIONAL D	SW 0 - 1/8 (0.022 mi.)	H115 / 3		188
INDIGO AMERICA - ORG EPA ID:: FLT960056331	9800 INTERNATIONAL D	SW 0 - 1/8 (0.022 mi.)	H116 / 3		189
ZBE INC EPA ID:: FLT060076767	9800 INTERNATIONAL D	SW 0 - 1/8 (0.022 mi.)	H117 / 3		190
RETAIL IMAGING MANAG EPA ID:: FLT060076734	9800 INTERNATIONAL D	SW 0 - 1/8 (0.022 mi.)	H118 / 3		191
BEF EPA ID:: FLT050074962	9800 INTERNATIONAL D	SW 0 - 1/8 (0.022 mi.)	H119 / 3		192
APS IMAGING & SUPPLY EPA ID:: FLT050074996	9800 INTERNATIONAL D	SW 0 - 1/8 (0.022 mi.)	H120 / 3		193
NORITSU AMERICA CORP EPA ID:: FLT020069613	9800 INTERNATIONAL D	SW 0 - 1/8 (0.022 mi.)	H121 / 3		194
CVS PHARMACY #10639 EPA ID:: FLR000222323	9188 INTERNATIONAL D	WSW 0 - 1/8 (0.039 mi.)	130 / 3		230
WAWA FLORIDA LLC #51 EPA ID:: FLR000213975	6500 W SAND LAKE RD	WNW 0 - 1/8 (0.055 mi.)	O140 / 1		254
FUJI PHOTO FILM USA, EPA ID:: FLTMP9404672	8001 INTERNATIONAL D	W 1/8 - 1/4 (0.151 mi.)	S156 / 1		294
SHERATON WORLD RESOR EPA ID:: FLTMP8801625	10100 INTERNATIONAL	W 1/8 - 1/4 (0.168 mi.)	T161 / 5		312
SHERATON WORLD RESOR EPA ID:: FLD984242701	10100 INTERNATIONAL	W 1/8 - 1/4 (0.168 mi.)	T162 / 5		313

EXECUTIVE SUMMARY

State and tribal landfill and/or solid waste disposal site lists

FL SWF/LF: Solid Waste Facility Database

A review of the FL SWF/LF list, as provided by EDR, has revealed that there are 2 FL SWF/LF sites within approximately 0.5 miles of the requested target property.

<u>Site</u>	<u>Address</u>	<u>Direction / Distance</u>	<u>Map ID / Focus Map(s)</u>	<u>Page</u>
CONVENTION CENTER PR Database: SWF/LF, Date of Government Version: 01/13/2020 Facility-Site Id: 98281 Class Status: INACTIVE (I)	INTERNATIONAL DR.	SSW 1/8 - 1/4 (0.135 mi.)	155 / 3	293
UNIVERSAL CITY PROPE Database: SWF/LF, Date of Government Version: 01/13/2020 Facility-Site Id: 98539 Class Status: NFA,NO FURTHER ACTION (F)	9751 UNIVERSAL BLVD	ESE 1/4 - 1/2 (0.290 mi.)	V168 / 4	326

State and tribal leaking storage tank lists

FL LUST: Petroleum Contamination Detail Report

A review of the FL LUST list, as provided by EDR, and dated 01/27/2020 has revealed that there are 14 FL LUST sites within approximately 0.5 miles of the requested target property.

<u>Site</u>	<u>Address</u>	<u>Direction / Distance</u>	<u>Map ID / Focus Map(s)</u>	<u>Page</u>
SEA HARBOR OFFICE CE Discharge Cleanup Status: SRCR - SRCR COMPLETE Facility Status: OPEN Facility-Site Id: 8627980	6277 SEA HARBOR DR	N 0 - 1/8 (0.018 mi.)	56 / 5	103
ORANGE COUNTY CIVIC Discharge Cleanup Status: SRCR - SRCR COMPLETE Facility Status: OPEN Facility-Site Id: 9101508	9800 INTERNATIONAL D	SW 0 - 1/8 (0.022 mi.)	H63 / 3	117
7-ELEVEN STORE #3488 Discharge Cleanup Status: SRCR - SRCR COMPLETE Discharge Cleanup Status: NFA - NFA COMPLETE Facility Status: CLOSED Facility-Site Id: 8513342	6877 W SAND LAKE RD	NW 0 - 1/8 (0.031 mi.)	A124 / 1	198
CIRCLE K #2708960 Discharge Cleanup Status: NFA - NFA COMPLETE Discharge Cleanup Status: SA - SA ONGOING Facility Status: OPEN Facility-Site Id: 8513378	6942 SAND LAKE RD	W 0 - 1/8 (0.037 mi.)	M129 / 1	216
MOBIL #11220 Discharge Cleanup Status: NREQ - CLEANUP NOT REQUIRED Discharge Cleanup Status: RA - RA ONGOING Facility Status: CLOSED Facility-Site Id: 8521731	9858 INTERNATIONAL D	SSW 0 - 1/8 (0.047 mi.)	N137 / 3	241
CIRCLE K #2709741 Discharge Cleanup Status: NREQ - CLEANUP NOT REQUIRED	6941 SAND LAKE RD	W 0 - 1/8 (0.089 mi.)	Q146 / 1	265

EXECUTIVE SUMMARY

Discharge Cleanup Status: SRCR - SRCR COMPLETE
 Discharge Cleanup Status: NFA - NFA COMPLETE
 Facility Status: OPEN
 Facility-Site Id: 8513497

FUN'N WHEELS FAMILY	6739 SANDLAKE RD	E 0 - 1/8 (0.107 mi.)	152 / 1	286
Discharge Cleanup Status: NFA - NFA COMPLETE Facility Status: CLOSED Facility-Site Id: 8512935				
TEXACO-REDIMART	6177 WESTWOOD BLVD	W 1/8 - 1/4 (0.151 mi.)	159 / 5	300
Discharge Cleanup Status: NREQ - CLEANUP NOT REQUIRED Discharge Cleanup Status: RA - RA ONGOING Facility Status: OPEN Facility-Site Id: 9102998				
ORANGE CNTY PUBLIC U	5601 SEA SPALSH WAY	ENE 1/4 - 1/2 (0.312 mi.)	W173 / 6	362
Discharge Cleanup Status: NFA - NFA COMPLETE Facility Status: OPEN Facility-Site Id: 9100602				
RENAISSANCE RESORT S	6677 SEA HARBOR DR	SW 1/4 - 1/2 (0.337 mi.)	174 / 5	378
Discharge Cleanup Status: NREQ - CLEANUP NOT REQUIRED Facility Status: OPEN Facility-Site Id: 9100915				
7-ELEVEN FOOD STORE	7957 TURKEY CREEK RD	W 1/4 - 1/2 (0.362 mi.)	X175 / 1	388
Discharge Cleanup Status: RA - RA ONGOING Facility Status: CLOSED Facility-Site Id: 8512588				
7-ELEVEN FOOD STORE	7329 W SAND LAKE RD	W 1/4 - 1/2 (0.397 mi.)	X176 / 1	393
Discharge Cleanup Status: NFA - NFA COMPLETE Discharge Cleanup Status: SRCR - SRCR COMPLETE Facility Status: OPEN Facility-Site Id: 8943462				
GT SPECIALISTS 03-11	I-4 AT SR 528	WNW 1/4 - 1/2 (0.473 mi.)	179 / 5	404
Discharge Cleanup Status: NFA - NFA COMPLETE Facility Status: CLOSED Facility-Site Id: 9806206				
DAYS INN	7335 SAND LAKE RD	W 1/4 - 1/2 (0.484 mi.)	181 / 1	408
Discharge Cleanup Status: NFA - NFA COMPLETE Facility Status: CLOSED Facility-Site Id: 9045604				

State and tribal registered storage tank lists

FL UST: Storage Tank Facility Information

A review of the FL UST list, as provided by EDR, has revealed that there are 13 FL UST sites within approximately 0.25 miles of the requested target property.

<u>Site</u>	<u>Address</u>	<u>Direction / Distance</u>	<u>Map ID / Focus Map(s)</u>	<u>Page</u>
ORLANDO TRADE CENTER Database: UST, Date of Government Version: 10/30/2019	6221 SANDLAKE RD	NW 0 - 1/8 (0.014 mi.)	B55 / 1	102

EXECUTIVE SUMMARY

Tank Status: B Facility-Site Id: 9200207 Facility Status: CLOSED				
SEA HARBOR OFFICE CE	6277 SEA HARBOR DR	N 0 - 1/8 (0.018 mi.)	56 / 5	103
Database: UST, Date of Government Version: 10/30/2019 Tank Status: A Facility-Site Id: 8627980 Facility Status: OPEN				
ORANGE COUNTY CIVIC	9800 INTERNATIONAL D	SW 0 - 1/8 (0.022 mi.)	H63 / 3	117
Database: UST, Date of Government Version: 10/30/2019 Tank Status: A Facility-Site Id: 9101508 Facility Status: OPEN				
7-ELEVEN STORE #3488	6877 W SAND LAKE RD	NW 0 - 1/8 (0.031 mi.)	A124 / 1	198
Database: UST, Date of Government Version: 10/30/2019 Tank Status: B Facility-Site Id: 8513342 Facility Status: CLOSED				
7-ELEVEN STORE #3488	6026 DESTINATION PKW	ENE 0 - 1/8 (0.033 mi.)	L127 / 4	211
Database: UST, Date of Government Version: 10/30/2019 Tank Status: U Facility-Site Id: 9801643 Facility Status: OPEN				
CIRCLE K #2708960	6942 SAND LAKE RD	W 0 - 1/8 (0.037 mi.)	M129 / 1	216
Database: UST, Date of Government Version: 10/30/2019 Tank Status: B Tank Status: U Facility-Site Id: 8513378 Facility Status: OPEN				
MOBIL #11220	9858 INTERNATIONAL D	SSW 0 - 1/8 (0.047 mi.)	N137 / 3	241
Database: UST, Date of Government Version: 10/30/2019 Tank Status: B Facility-Site Id: 8521731 Facility Status: CLOSED				
WAWA FOOD MARKET #51	6500 W SAND LAKE RD	WNW 0 - 1/8 (0.055 mi.)	O141 / 1	256
Database: UST, Date of Government Version: 10/30/2019 Tank Status: U Facility-Site Id: 9814386 Facility Status: OPEN				
CIRCLE K #2709741	6941 SAND LAKE RD	W 0 - 1/8 (0.089 mi.)	Q146 / 1	265
Database: UST, Date of Government Version: 10/30/2019 Tank Status: U Facility-Site Id: 8513497 Facility Status: OPEN				
EMBASSY SUITES HOTEL	8250 JAMACIAN CT	W 0 - 1/8 (0.102 mi.)	148 / 1	279
Database: UST, Date of Government Version: 10/30/2019 Tank Status: A Facility-Site Id: 9700998 Facility Status: CLOSED				
FUN'N WHEELS FAMILY	6739 SANDLAKE RD	E 0 - 1/8 (0.107 mi.)	152 / 1	286
Database: UST, Date of Government Version: 10/30/2019				

EXECUTIVE SUMMARY

Tank Status: B
 Facility-Site Id: 8512935
 Facility Status: CLOSED

ORLANDO MARRIOTT **8001 INTERNATIONAL D** **W 1/8 - 1/4 (0.151 mi.)** **S157 / 1** **295**

Database: UST, Date of Government Version: 10/30/2019
 Tank Status: B
 Facility-Site Id: 8737273
 Facility Status: CLOSED

TEXACO-REDIMART **6177 WESTWOOD BLVD** **W 1/8 - 1/4 (0.151 mi.)** **159 / 5** **300**

Database: UST, Date of Government Version: 10/30/2019
 Tank Status: B
 Tank Status: U
 Facility-Site Id: 9102998
 Facility Status: OPEN

FL AST: Storage Tank Facility Information

A review of the FL AST list, as provided by EDR, has revealed that there are 7 FL AST sites within approximately 0.25 miles of the requested target property.

<u>Site</u>	<u>Address</u>	<u>Direction / Distance</u>	<u>Map ID / Focus Map(s)</u>	<u>Page</u>
SEA HARBOR OFFICE CE Database: AST, Date of Government Version: 10/30/2019 Facility-Site Id: 8627980 Facility Status: OPEN Facility Status: OPEN	6277 SEA HARBOR DR	N 0 - 1/8 (0.018 mi.)	56 / 5	103
I DRIVE LIVE DEVELOP Database: AST, Date of Government Version: 10/30/2019 Facility-Site Id: 9814431 Facility Status: OPEN Facility Status: OPEN	8445 INTERNATIONAL D	E 0 - 1/8 (0.020 mi.)	59 / 3	111
ORANGE COUNTY CIVIC Database: AST, Date of Government Version: 10/30/2019 Facility-Site Id: 9101508 Facility Status: OPEN Facility Status: OPEN	9800 INTERNATIONAL D	SW 0 - 1/8 (0.022 mi.)	H63 / 3	117
ORANGE CNTY UTIL-UNI Database: AST, Date of Government Version: 10/30/2019 Facility-Site Id: 9809416 Facility Status: OPEN Facility Status: OPEN	8051 COOL BREEZE DR	ESE 0 - 1/8 (0.054 mi.)	139 / 4	253
FUN'N WHEELS FAMILY Database: AST, Date of Government Version: 10/30/2019 Facility-Site Id: 8512935 Facility Status: CLOSED Facility Status: CLOSED	6739 SANDLAKE RD	E 0 - 1/8 (0.107 mi.)	152 / 1	286
WYNDHAM ORLANDO RESO Database: AST, Date of Government Version: 10/30/2019 Facility-Site Id: 8737273 Facility Status: CLOSED Facility Status: CLOSED	8001 INTERNATIONAL D	W 1/8 - 1/4 (0.151 mi.)	S158 / 1	299
WALMART 4332 - DUKE Database: AST, Date of Government Version: 10/30/2019	8990 TURKEY LAKE RD	WNW 1/8 - 1/4 (0.246 mi.)	U166 / 3	320

EXECUTIVE SUMMARY

Facility-Site Id: 9809167
 Facility-Site Id: 9816033
 Facility Status: CLOSED
 Facility Status: OPEN
 Facility Status: CLOSED
 Facility Status: OPEN

FL TANKS: Storage Tank Facility List

A review of the FL TANKS list, as provided by EDR, and dated 10/30/2019 has revealed that there is 1 FL TANKS site within approximately 0.25 miles of the requested target property.

<u>Site</u>	<u>Address</u>	<u>Direction / Distance</u>	<u>Map ID / Focus Map(s)</u>	<u>Page</u>
AIR FLORIDA HELICOPT Facility Status: CLOSED Facility ID: 9816340	8990 INTERNATIONAL D	W 0 - 1/8 (0.056 mi.)	142 / 3	261

State and tribal Brownfields sites

FL BROWNFIELDS: Brownfields Sites Database

A review of the FL BROWNFIELDS list, as provided by EDR, has revealed that there are 5 FL BROWNFIELDS sites within approximately 0.5 miles of the requested target property.

<u>Site</u>	<u>Address</u>	<u>Direction / Distance</u>	<u>Map ID / Focus Map(s)</u>	<u>Page</u>
UNIVERSAL BOULEVARD Database: BROWNFIELDS AREAS, Date of Government Version: 11/07/2019		N 0 - 1/8 (0.024 mi.)	Region / 4	24
OEP UNIVERSAL BOULEV Database: BROWNFIELDS AREAS, Date of Government Version: 11/07/2019		E 1/4 - 1/2 (0.333 mi.)	Region / 4	24
UCPM PERSHING SITE Database: BROWNFIELDS, Date of Government Version: 10/08/2019 Database: BSRA, Date of Government Version: 10/28/2019 Site Id: BF481604001 Facility-Site Id: BF481604000 Site Id: BF481604001	9751 UNIVERSAL BOULE	ESE 1/4 - 1/2 (0.290 mi.)	V169 / 4	356
UCPM FORMER LANDFILL Database: BROWNFIELDS, Date of Government Version: 10/08/2019 Database: BSRA, Date of Government Version: 10/28/2019 Site Id: BF481603001 Facility-Site Id: BF481603000 Site Id: BF481603001	9751 UNIVERSAL BOULE	ESE 1/4 - 1/2 (0.290 mi.)	V170 / 4	358
UCPM FORMER LANDFILL Database: BROWNFIELDS, Date of Government Version: 10/08/2019 Database: BSRA, Date of Government Version: 10/28/2019 Site Id: BF481602001 Facility-Site Id: BF481602000 Site Id: BF481602001	9751 UNIVERSAL BOULE	ESE 1/4 - 1/2 (0.290 mi.)	V171 / 4	359

EXECUTIVE SUMMARY

ADDITIONAL ENVIRONMENTAL RECORDS

Local Lists of Hazardous waste / Contaminated Sites

FL PRIORITYCLEANERS: Priority Ranking List

A review of the FL PRIORITYCLEANERS list, as provided by EDR, and dated 01/15/2020 has revealed that there is 1 FL PRIORITYCLEANERS site within approximately 0.5 miles of the requested target property.

<u>Site</u>	<u>Address</u>	<u>Direction / Distance</u>	<u>Map ID / Focus Map(s)</u>	<u>Page</u>
WESTWOOD DRYCLEAN IN Facility-Site Id: 9500191	6145 WESTWOOD BOULEV	W 0 - 1/8 (0.107 mi.)	R150 / 6	281

FL FI Sites: Sites List

A review of the FL FI Sites list, as provided by EDR, and dated 12/31/1989 has revealed that there is 1 FL FI Sites site within approximately 1 mile of the requested target property.

<u>Site</u>	<u>Address</u>	<u>Direction / Distance</u>	<u>Map ID / Focus Map(s)</u>	<u>Page</u>
PEC/VIKTRON EPA ID: FLD039053822 Facility-Site Id: 000113	5780 CARRIER DRIVE	NE 1/2 - 1 (0.691 mi.)	182 / 2	412

Other Ascertainable Records

RCRA NonGen / NLR: RCRA - Non Generators / No Longer Regulated

A review of the RCRA NonGen / NLR list, as provided by EDR, and dated 12/16/2019 has revealed that there are 9 RCRA NonGen / NLR sites within approximately 0.25 miles of the requested target property.

<u>Site</u>	<u>Address</u>	<u>Direction / Distance</u>	<u>Map ID / Focus Map(s)</u>	<u>Page</u>
FUJI PHOTO FILM USA EPA ID:: FLT010067270	9800 INTERNATIONAL D	SW 0 - 1/8 (0.022 mi.)	H62 / 3	116
FUJI PHOTOFILM USA I EPA ID:: FLT050074988	9800 INTERNATIONAL D	SW 0 - 1/8 (0.022 mi.)	H65 / 3	137
EXXON RAS #46941 EPA ID:: FLD984196295	6877 W SAND LAKE RD	NW 0 - 1/8 (0.031 mi.)	A125 / 1	208
CHEVRON STATION #421 EPA ID:: FLD984209080	6908 W SAND LAKE RD	W 0 - 1/8 (0.041 mi.)	M131 / 1	234
MOBIL STATION #02 - EPA ID:: FLD984203992	9858 INTERNATIONAL D	SSW 0 - 1/8 (0.047 mi.)	N136 / 3	240
BP #15304 EPA ID:: FLD000604827	6942 W SAND LAKE RD	W 0 - 1/8 (0.080 mi.)	P145 / 1	262
STAR ENTERPRISE EPA ID:: FLD984190454	6941 W SAND LAKE RD	WNW 0 - 1/8 (0.114 mi.)	Q154 / 1	291
OCU ORANGE WOOD WTP	5707 SEA HARBOR DRIV	SW 1/8 - 1/4 (0.219 mi.)	163 / 5	315

EXECUTIVE SUMMARY

EPA ID:: FLR000020891

W P PALLIS CO

7500 CANADA AVE

NE 1/8 - 1/4 (0.230 mi.)

165 / 1

318

EPA ID:: FLR000045062

FL DEDB: Ethylene Dibromide Database Results

A review of the FL DEDB list, as provided by EDR, and dated 12/11/2019 has revealed that there is 1 FL DEDB site within approximately 0.25 miles of the requested target property.

<u>Site</u>	<u>Address</u>	<u>Direction / Distance</u>	<u>Map ID / Focus Map(s)</u>	<u>Page</u>
Not reported Status: PWS RESAMPLES OKAY Well Id: 480043301	8738 INTERNATIONAL D	WNW 0 - 1/8 (0.103 mi.)	149 / 3	280

FL DRYCLEANERS: Drycleaning Facilities

A review of the FL DRYCLEANERS list, as provided by EDR, and dated 01/21/2020 has revealed that there is 1 FL DRYCLEANERS site within approximately 0.25 miles of the requested target property.

<u>Site</u>	<u>Address</u>	<u>Direction / Distance</u>	<u>Map ID / Focus Map(s)</u>	<u>Page</u>
WESTWOOD DRYCLEAN IN Facility Status: OPEN Facility-Site Id: 9500191	6145 WESTWOOD BOULEV	W 0 - 1/8 (0.107 mi.)	R150 / 6	281

FL DWM CONTAM: DWM CONTAMINATED SITES

A review of the FL DWM CONTAM list, as provided by EDR, and dated 01/28/2019 has revealed that there are 5 FL DWM CONTAM sites within approximately 0.5 miles of the requested target property.

<u>Site</u>	<u>Address</u>	<u>Direction / Distance</u>	<u>Map ID / Focus Map(s)</u>	<u>Page</u>
CIRCLE K #2708960 Program Site Id: 8513378	6942 SAND LAKE RD	W 0 - 1/8 (0.037 mi.)	M129 / 1	216
MOBIL #11220 Program Site Id: 8521731	9858 INTERNATIONAL D	SSW 0 - 1/8 (0.047 mi.)	N137 / 3	241
WESTWOOD DRYCLEAN IN TEXACO-REDIMART Program Site Id: 9102998	6145 WESTWOOD BOULEV 6177 WESTWOOD BLVD	W 0 - 1/8 (0.107 mi.) W 1/8 - 1/4 (0.151 mi.)	R150 / 6 159 / 5	281 300
7-ELEVEN FOOD STORE Program Site Id: 8512588	7957 TURKEY CREEK RD	W 1/4 - 1/2 (0.362 mi.)	X175 / 1	388

FL RESP PARTY: Responsible Party Sites Listing

A review of the FL RESP PARTY list, as provided by EDR, and dated 12/20/2019 has revealed that there are 4 FL RESP PARTY sites within approximately 0.5 miles of the requested target property.

<u>Site</u>	<u>Address</u>	<u>Direction / Distance</u>	<u>Map ID / Focus Map(s)</u>	<u>Page</u>
PROGRESS ENERGY SARA	2645 ENTERPRISE ROAD	E 0 - 1/8 (0.048 mi.)	138 / 1	252

EXECUTIVE SUMMARY

Site Status: CLOSED					
BATAC ATRIUM TOWER	7680 UNIVERSAL BLVD	N 1/8 - 1/4 (0.220 mi.)	164 / 1	317	
Site Status: CLOSED					
DUKE ENERGY- ORANGEW	5707 SEA HARBOR DRIV	ENE 1/4 - 1/2 (0.312 mi.)	W172 / 6	361	
Site Status: CLOSED					
LAKEHURST PROPERTIES	5800 LAKEHURST DRIVE	NE 1/4 - 1/2 (0.474 mi.)	180 / 2	407	
Site Status: CLOSED					

FL SITE INV SITES: Site Investigation Section Sites Listing

A review of the FL SITE INV SITES list, as provided by EDR, and dated 11/18/2019 has revealed that there is 1 FL SITE INV SITES site within approximately 0.5 miles of the requested target property.

<u>Site</u>	<u>Address</u>	<u>Direction / Distance</u>	<u>Map ID / Focus Map(s)</u>	<u>Page</u>
5800 AND 5850 LAKEHU	5850 LAKEHURST DR	NE 1/4 - 1/2 (0.432 mi.)	178 / 2	404

EDR HIGH RISK HISTORICAL RECORDS

EDR Exclusive Records

EDR Hist Auto: EDR Exclusive Historical Auto Stations

A review of the EDR Hist Auto list, as provided by EDR, has revealed that there are 10 EDR Hist Auto sites within approximately 0.125 miles of the requested target property.

<u>Site</u>	<u>Address</u>	<u>Direction / Distance</u>	<u>Map ID / Focus Map(s)</u>	<u>Page</u>
GATE PETROLEUM COMPA	9808 INTERNATIONAL D	SW 0 - 1/8 (0.019 mi.)	H57 / 3	110
EXXON MOBIL CORPORAT	6877 W SAND LAKE RD	NW 0 - 1/8 (0.031 mi.)	A123 / 1	197
EXXON MOBIL CORPORAT	6026 DESTINATION PKW	ENE 0 - 1/8 (0.033 mi.)	L126 / 4	210
SANDLAKE SHELL SERVI	6942 SAND LAKE RD	W 0 - 1/8 (0.037 mi.)	M128 / 1	215
SANDLAKE EXXON	6877 SAND LAKE RD	WNW 0 - 1/8 (0.045 mi.)	M132 / 1	237
SANDLAKE EXXON	6879 SAND LAKE RD	WNW 0 - 1/8 (0.047 mi.)	M133 / 1	237
RIKERS INTERNATIONAL	9858 INTERNATIONAL D	SSW 0 - 1/8 (0.047 mi.)	N135 / 3	239
BP CONNECT	6942 W SAND LAKE RD	W 0 - 1/8 (0.080 mi.)	P144 / 1	262
SANDLAKE TEXACO	6941 SAND LAKE RD	W 0 - 1/8 (0.089 mi.)	Q147 / 1	279
TEXACO	6941 W SAND LAKE RD	WNW 0 - 1/8 (0.114 mi.)	Q153 / 1	291

EDR Hist Cleaner: EDR Exclusive Historical Cleaners

A review of the EDR Hist Cleaner list, as provided by EDR, has revealed that there is 1 EDR Hist Cleaner site within approximately 0.125 miles of the requested target property.

<u>Site</u>	<u>Address</u>	<u>Direction / Distance</u>	<u>Map ID / Focus Map(s)</u>	<u>Page</u>
WESTWOOD DRYCLEAN IN	6145 WESTWOOD BLVD	W 0 - 1/8 (0.107 mi.)	R151 / 6	286

MAPPED SITES SUMMARY

Target Property:
I-DRIVE DISTRICT TFATA
ORLANDO, FL 32819

MAP ID / FOCUS MAP	SITE NAME	ADDRESS	DATABASE ACRONYMS	DIST (ft. & mi.) DIRECTION
Reg / 3	UNIVERSAL BOULEVARD		FL BROWNFIELDS	TP
Reg / 4	UNIVERSAL BOULEVARD		FL BROWNFIELDS	129 0.024 North
Reg / 4	OEP UNIVERSAL BOULEV		FL BROWNFIELDS	1760 0.333 East
A1 / 1	SAND LAKE 66 SERVICE	6813 SAND LAKE RD	EDR Hist Auto	TP
B2 / 1	LAKE GLORIA OFFICE P	EAST SAND LAKE RD	FINDS, ECHO	TP
B3 / 1	OVERTURE DR PHILLIPS	6410 SAND LAKE SOUND	FL NPDES	TP
B4 / 1	OVERTURE DR PHILLIPS	6410 SAND LAKE SOUND	FINDS, ECHO	TP
A5 / 1	CHEVRON #42157	6908 SAND LAKE RD	FL LUST, FL UST	TP
A6 / 1	CHEVRON #42157	6908 SAND LAKE RD	FL RGA LUST	TP
A7 / 1	CHEVRON - 42157	6908 SANDLAKE ROAD	FL TIER 2	TP
A8 / 1	RIKERS CHEVRON	6908 SAND LAKE RD	EDR Hist Auto	TP
C9 / 1	MANGO TROPICAL CAFE	8102 INTERNATIONAL D	FL NPDES	TP
C10 / 1	MANGO TROPICAL CAFE	8102 INTERNATIONAL D	FINDS, ECHO	TP
11 / 3	FORMER BUTCHER SHOP	8350 UNIVERSAL BLVD.	FL ASBESTOS	TP
12 / 3		8801 INTERNATIONAL D	FL SPILLS	TP
13 / 3	THE SQUARE	UNKNOWN	FINDS, ECHO	TP
D14 / 3	IFLY - ORLANDO	8969 INTERNATIONAL D	FINDS, ECHO	TP
D15 / 3	IFLY - ORLANDO	8969 INTERNATIONAL D	FL NPDES	TP
E16 / 3		9109 INTERNATIONAL D	ERNS	TP
E17 / 3	POINTE ORLANDO REDEV	9101 INTERNATIONAL D	FL SPILLS, FINDS, ECHO	TP
18 / 4		9400 UNIVERSAL BOULE	FL SPILLS	TP
F19 / 3	TOP GOLF	9000 UNIVERSAL BLVD	FINDS, ECHO	TP
F20 / 3	TOPGOLF SPINE ROAD	9000 UNIVERSAL BLVD	FINDS, ECHO	TP
F21 / 3	TOPGOLF SPINE ROAD	9000 UNIVERSAL BLVD	FL NPDES	TP
F22 / 3	TOPGOLF SPINE ROAD	9000 UNIVERSAL BLVD	FL NPDES	TP
F23 / 3	TOP GOLF	9000 UNIVERSAL BLVD	FL NPDES	TP
G24 / 3	PEABODY ORLANDO	9801 INTERNATIONAL D	RCRA-VSQQ, FL LUST, FL UST, FL AST, FL E...	TP
G25 / 3	KONICA USA	9801 INTERNATIONAL D	FINDS, ECHO	TP
G26 / 3	FUGI PHOTO FILM USA	9801 INTERNATIONAL R	FINDS, ECHO	TP
G27 / 3	NORITSU	9801 INTERNATIONAL D	FINDS, ECHO	TP
G28 / 3	FUGI PHOTO FILM USA	9801 INTERNATIONAL R	RCRA-VSQQ	TP
G29 / 3	KONICA USA	9801 INTERNATIONAL D	RCRA-VSQQ	TP
G30 / 3	COLEX	9801 INTERNATIONAL D	RCRA-VSQQ	TP
G31 / 3	HYATT REGENCY ORLAND	9801 INTERNATIONAL D	FL TIER 2	TP
G32 / 3	COLEX	9801 INTERNATIONAL D	FINDS, ECHO	TP
G33 / 3	PEABODY ORLANDO	9801 INTERNATIONAL D	FL RGA LUST	TP
G34 / 3	PEABODY HOTEL	9801 INTERNATIONAL D	RCRA-VSQQ	TP
G35 / 3	PEABODY AKA HYATT HO	9801 INTERNATIONAL D	FL DWM CONTAM, FL RESP PARTY	TP
G36 / 3	GRETAG	9801 INTERNATIONAL D	FINDS, ECHO	TP

MAPPED SITES SUMMARY

Target Property:
I-DRIVE DISTRICT TFATA
ORLANDO, FL 32819

MAP ID / FOCUS MAP	SITE NAME	ADDRESS	DATABASE ACRONYMS	DIST (ft. & mi.) DIRECTION
G37 / 3	GRETAG	9801 INTERNATIONAL D	RCRA-VSQG	TP
G38 / 3	THE PEABODY ORLANDO	9801 INTERNATIONAL D	FL TIER 2	TP
G39 / 3	NORITSU	9801 INTERNATIONAL D	RCRA-VSQG, FINDS, ECHO	TP
H40 / 3	ORANGE CNTY UTL-PEAB	9811 INTERNATIONAL D	FL Financial Assurance	TP
H41 / 3	ORANGE CNTY UTL-PEAB	9811 INTERNATIONAL D	FL AST	TP
I42 / 4	SAND LAKE ROAD COMPL	8502 COTTONMOUTH TRA	FINDS, ECHO	TP
I43 / 4	HILTON LAWN EVENT	6001 DESTINATION PKW	FINDS, ECHO	TP
I44 / 4	HILTON ORLANDO ORANG	6001 DESTINATION PAR	FL AST	TP
I45 / 4	HILTON LAWN EVENT	6001 DESTINATION PKW	FL NPDES	TP
J46 / 4	OCCC - TRADESHOW BLV	9899 INTERNATIONAL D	FL SPILLS, FL NPDES	TP
J47 / 4	OCCC - TRADESHOW BLV	9899 INTERNATIONAL D	ECHO	TP
J48 / 4	OCCC - TRADESHOW BLV	9899 INTERNATIONAL D	FINDS	TP
49 / 4	HILTON ORLANDO CONVE		FINDS	TP
50 / 4	MILLENIA BLVD WASTEW	UNKNOWN	FINDS, ECHO	TP
K51 / 4	ORANGE CNTY UTIL-DES	5921 DESTINATION PKW	FL Financial Assurance	TP
K52 / 4	ORANGE CNTY UTIL-DES	5921 DESTINATION PKW	FL AST	TP
53 / 4		BEE LINE & INTERNATI	FL SPILLS	TP
54 / 6	A T AND T WIRELESS -	5705 SEA HARBOR DRIV	FL TIER 2	TP
B55 / 1	ORLANDO TRADE CENTER	6221 SANDLAKE RD	FL UST	75 0.014 NW
56 / 5	SEA HARBOR OFFICE CE	6277 SEA HARBOR DR	FL LUST, FL UST, FL AST, FL Financial As...	93 0.018 North
H57 / 3	GATE PETROLEUM COMPA	9808 INTERNATIONAL D	EDR Hist Auto	98 0.019 SW
58 / 3	AGFA CORPORATION	9700 INTERNATIONAL D	RCRA-VSQG	104 0.020 WSW
59 / 3	I DRIVE LIVE DEVELOP	8445 INTERNATIONAL D	FL AST	105 0.020 East
H60 / 3	BEF CORPORATION	9800 INTERNATIONAL D	RCRA-VSQG	116 0.022 SW
H61 / 3	KREONITE INC	9800 INTERNATIONAL D	RCRA-VSQG	116 0.022 SW
H62 / 3	FUJI PHOTO FILM USA	9800 INTERNATIONAL D	RCRA NonGen / NLR	116 0.022 SW
H63 / 3	ORANGE COUNTY CIVIC	9800 INTERNATIONAL D	RCRA-SQG, FL LUST, FL UST, FL AST, FL Fi...	116 0.022 SW
H64 / 3	COLFEX IMAGING	9800 INTERNATIONAL D	RCRA-VSQG	116 0.022 SW
H65 / 3	FUJI PHOTOFILM USA I	9800 INTERNATIONAL D	RCRA NonGen / NLR	116 0.022 SW
H66 / 3	EASTMAN KODAK CO	9800 INTERNATIONAL D	RCRA-VSQG	116 0.022 SW
H67 / 3	UMI TECH	9800 INTERNATIONAL D	RCRA-VSQG	116 0.022 SW
H68 / 3	AGFA CORPORATION	9800 INTERNATIONAL D	RCRA-VSQG	116 0.022 SW
H69 / 3	ILFORD IMAGING USA I	9800 INTERNATIONAL D	RCRA-VSQG	116 0.022 SW
H70 / 3	NORTTSU AMERICA CORP	9800 INTERNATIONAL D	RCRA-VSQG	116 0.022 SW
H71 / 3	GRETAG	9800 INTERNATIONAL D	RCRA-VSQG	116 0.022 SW
H72 / 3	MITSUBISHI IMAGING	9800 INTERNATIONAL D	RCRA-VSQG	116 0.022 SW
H73 / 3	KONICA PHOTO IMAGING	9800 INTERNATIONAL D	RCRA-VSQG	116 0.022 SW
H74 / 3	GUY MORALES	9800 INTERNATIONAL D	RCRA-VSQG	116 0.022 SW
H75 / 3	NOVAGRAPHICS CORP	9800 INTERNATIONAL D	RCRA-VSQG	116 0.022 SW

MAPPED SITES SUMMARY

Target Property:
I-DRIVE DISTRICT TFATA
ORLANDO, FL 32819

MAP ID / FOCUS MAP	SITE NAME	ADDRESS	DATABASE ACRONYMS	DIST (ft. & mi.) DIRECTION
H76 / 3	ZBG, INC	9800 INTERNATIONAL D	RCRA-VSQQ	116 0.022 SW
H77 / 3	SONMAN, INC	9800 INTERNATIONAL D	RCRA-VSQQ	116 0.022 SW
H78 / 3	COLEX	9800 INTERNATIONAL D	RCRA-VSQQ	116 0.022 SW
H79 / 3	IMAGETECH, INC	9800 INTERNATIONAL D	RCRA-VSQQ	116 0.022 SW
H80 / 3	KONICA MINOLTA PHOTO	9800 INTERNATIONAL D	RCRA-VSQQ	116 0.022 SW
H81 / 3	NORITSU AMERICA CORP	9800 INTERNATIONAL D	RCRA-VSQQ	116 0.022 SW
H82 / 3	DIGITAL PORTAL INC	9800 INTERNATIONAL D	RCRA-VSQQ	116 0.022 SW
H83 / 3	GAMMACOLOR LLC	9800 INTERNATIONAL D	RCRA-VSQQ	116 0.022 SW
H84 / 3	SCITEX VISION AMERIC	9800 INTERNATIONAL D	RCRA-VSQQ	116 0.022 SW
H85 / 3	AGFAPHOTO USA CORP	9800 INTERNATIONAL D	RCRA-VSQQ	116 0.022 SW
H86 / 3	DIGITAL PORTAL INC	9800 INTERNATIONAL D	RCRA-VSQQ	116 0.022 SW
H87 / 3	AGFA CORPORATION - O	9800 INTERNATIONAL D	RCRA-VSQQ	116 0.022 SW
H88 / 3	QUALEX - ORG CO CONV	9800 INTERNATIONAL D	RCRA-VSQQ	116 0.022 SW
H89 / 3	KONICA PHOTO IMAGING	9800 INTERNATIONAL D	RCRA-VSQQ	116 0.022 SW
H90 / 3	SPOON EXHIBIT SERVIC	9800 INTERNATIONAL D	RCRA-VSQQ	116 0.022 SW
H91 / 3	CARNFELDT AMERICA	9800 INTERNATIONAL D	RCRA-VSQQ	116 0.022 SW
H92 / 3	DOMINO AMJET	9800 INTERNATIONAL D	RCRA-VSQQ	116 0.022 SW
H93 / 3	PUROP ESKOFOT INC	9800 INTERNATIONAL D	RCRA-VSQQ	116 0.022 SW
H94 / 3	PREPRESS SOLUTIONS	9800 INTERNATIONAL D	RCRA-VSQQ	116 0.022 SW
H95 / 3	DIGITAL PORTAL	9800 INTERNATIONAL D	RCRA-VSQQ	116 0.022 SW
H96 / 3	BEF CORPORATION - OR	9800 INTERNATIONAL D	RCRA-VSQQ	116 0.022 SW
H97 / 3	KREONITE - ORG CO CO	9800 INTERNATIONAL D	RCRA-VSQQ	116 0.022 SW
H98 / 3	AAA IMAGING	9800 INTERNATIONAL D	RCRA-VSQQ	116 0.022 SW
H99 / 3	SPOON EXHIBIT SERVIC	9800 INTERNATIONAL D	RCRA-VSQQ	116 0.022 SW
H100 / 3	UMI TECH	9800 INTERNATIONAL D	RCRA-VSQQ	116 0.022 SW
H101 / 3	PITMAN COMPANY	9800 INTERNATIONAL D	RCRA-VSQQ	116 0.022 SW
H102 / 3	KONICA MINOLTA PHOTO	9800 INTERNATIONAL D	RCRA-VSQQ	116 0.022 SW
H103 / 3	DURST - DICCE AMERIC	9800 INTERNATIONAL D	RCRA-VSQQ	116 0.022 SW
H104 / 3	WESTERN LITHOGRAPH	9800 INTERNATIONAL D	RCRA-VSQQ	116 0.022 SW
H105 / 3	ORANGE COUNTY CIVIC	9800 INTERNATIONAL D	RCRA-VSQQ, FINDS, ECHO	116 0.022 SW
H106 / 3	COLEX - ORG CO CONV	9800 INTERNATIONAL D	RCRA-VSQQ	116 0.022 SW
H107 / 3	AAA IMAGING & SUPPLY	9800 INTERNATIONAL D	RCRA-VSQQ	116 0.022 SW
H108 / 3	FUJI PHOTO FILM USA,	9800 INTERNATIONAL D	RCRA-VSQQ	116 0.022 SW
H109 / 3	UMI TECH - ORG CO CO	9800 INTERNATIONAL D	RCRA-VSQQ	116 0.022 SW
H110 / 3	GRETAG IMAGING - ORG	9800 INTERNATIONAL D	RCRA-VSQQ	116 0.022 SW
H111 / 3	FUJI PHOTO FILM USA	9800 INTERNATIONAL D	RCRA-VSQQ	116 0.022 SW
H112 / 3	SMI GROUP	9800 INTERNATIONAL D	RCRA-VSQQ	116 0.022 SW
H113 / 3	NOVA GRAPHOCS CORP	9800 INTERNATIONAL D	RCRA-VSQQ	116 0.022 SW
H114 / 3	NORITSU AMERICAN COR	9800 INTERNATIONAL D	RCRA-VSQQ	116 0.022 SW

MAPPED SITES SUMMARY

Target Property:
I-DRIVE DISTRICT TFATA
ORLANDO, FL 32819

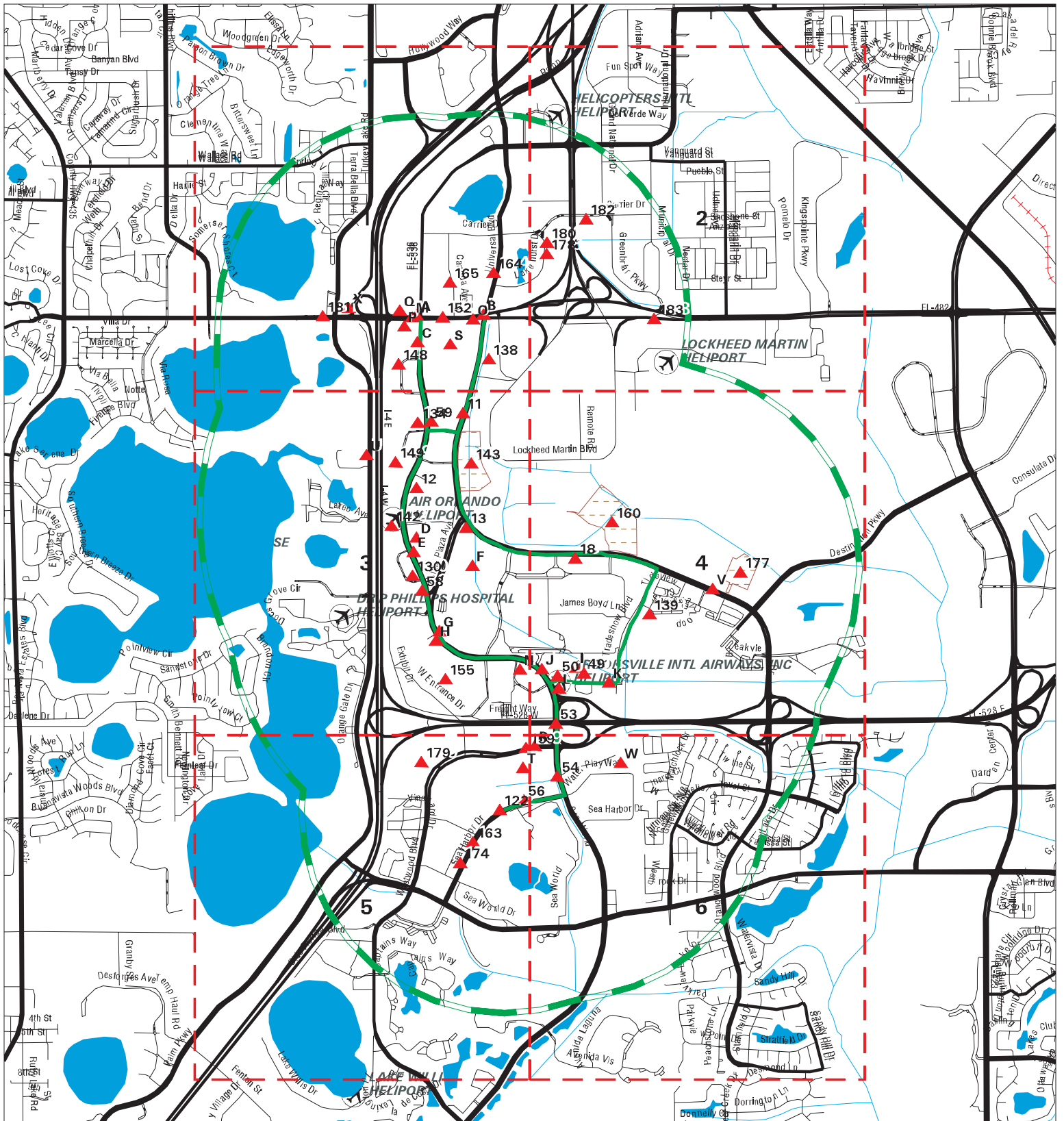
MAP ID / FOCUS MAP	SITE NAME	ADDRESS	DATABASE ACRONYMS	DIST (ft. & mi.) DIRECTION
H115 / 3	AUTOLOGIC INFORMATIO	9800 INTERNATIONAL D	RCRA-VSQQ	116 0.022 SW
H116 / 3	INDIGO AMERICA - ORG	9800 INTERNATIONAL D	RCRA-VSQQ	116 0.022 SW
H117 / 3	ZBE INC	9800 INTERNATIONAL D	RCRA-VSQQ	116 0.022 SW
H118 / 3	RETAIL IMAGING MANAG	9800 INTERNATIONAL D	RCRA-VSQQ	116 0.022 SW
H119 / 3	BEF	9800 INTERNATIONAL D	RCRA-VSQQ	116 0.022 SW
H120 / 3	APS IMAGING & SUPPLY	9800 INTERNATIONAL D	RCRA-VSQQ	116 0.022 SW
H121 / 3	NORITSU AMERICA CORP	9800 INTERNATIONAL D	RCRA-VSQQ	116 0.022 SW
122 / 5	SEA WORLD OF FLORIDA	6295 SEA HARBOR DR	RCRA-SQG	117 0.022 West
A123 / 1	EXXON MOBIL CORPORAT	6877 W SAND LAKE RD	EDR Hist Auto	162 0.031 NW
A124 / 1	7-ELEVEN STORE #3488	6877 W SAND LAKE RD	FL LUST, FL UST, FL Financial Assurance	162 0.031 NW
A125 / 1	EXXON RAS #46941	6877 W SAND LAKE RD	RCRA NonGen / NLR, FINDS, ECHO	162 0.031 NW
L126 / 4	EXXON MOBIL CORPORAT	6026 DESTINATION PKW	EDR Hist Auto	176 0.033 ENE
L127 / 4	7-ELEVEN STORE #3488	6026 DESTINATION PKW	FL UST	176 0.033 ENE
M128 / 1	SANDLAKE SHELL SERVI	6942 SAND LAKE RD	EDR Hist Auto	193 0.037 West
M129 / 1	CIRCLE K #2708960	6942 SAND LAKE RD	FL LUST, FL UST, FL CLEANUP SITES, FL DW...	193 0.037 West
130 / 3	CVS PHARMACY #10639	9188 INTERNATIONAL D	RCRA-VSQQ	206 0.039 WSW
M131 / 1	CHEVRON STATION #421	6908 W SAND LAKE RD	RCRA NonGen / NLR, FINDS, ECHO	216 0.041 West
M132 / 1	SANDLAKE EXXON	6877 SAND LAKE RD	EDR Hist Auto	239 0.045 WNW
M133 / 1	SANDLAKE EXXON	6879 SAND LAKE RD	EDR Hist Auto	246 0.047 WNW
134 / 3	SUMMERFIELD SUITES H	8480 INTERNATIONAL D	RCRA-SQG, FINDS, ECHO	249 0.047 West
N135 / 3	RIKERS INTERNATIONAL	9858 INTERNATIONAL D	EDR Hist Auto	250 0.047 SSW
N136 / 3	MOBIL STATION #02 -	9858 INTERNATIONAL D	RCRA NonGen / NLR, FINDS, ECHO	250 0.047 SSW
N137 / 3	MOBIL #11220	9858 INTERNATIONAL D	FL LUST, FL UST, FL CLEANUP SITES, FL DW...	250 0.047 SSW
138 / 1	PROGRESS ENERGY SARA	2645 ENTERPRISE ROAD	FL RESP PARTY	252 0.048 East
139 / 4	ORANGE CNTY UTIL-UNI	8051 COOL BREEZE DR	FL AST	287 0.054 ESE
O140 / 1	WAWA FLORIDA LLC #51	6500 W SAND LAKE RD	RCRA-VSQQ	293 0.055 WNW
O141 / 1	WAWA FOOD MARKET #51	6500 W SAND LAKE RD	FL UST, FL Financial Assurance	293 0.055 WNW
142 / 3	AIR FLORIDA HELICOPT	8990 INTERNATIONAL D	FL TANKS	298 0.056 West
P144 / 1	BP CONNECT	6942 W SAND LAKE RD	EDR Hist Auto	423 0.080 West
P145 / 1	BP #15304	6942 W SAND LAKE RD	RCRA NonGen / NLR, FINDS, ECHO	423 0.080 West
Q146 / 1	CIRCLE K #2709741	6941 SAND LAKE RD	FL LUST, FL UST, FL Financial Assurance	470 0.089 West
Q147 / 1	SANDLAKE TEXACO	6941 SAND LAKE RD	EDR Hist Auto	470 0.089 West
148 / 1	EMBASSY SUITES HOTEL	8250 JAMACIAN CT	FL UST	537 0.102 West
149 / 3		8738 INTERNATIONAL D	FL DEDB	545 0.103 WNW
R150 / 6	WESTWOOD DRYCLEAN IN	6145 WESTWOOD BOULEV	RCRA-SQG, FL PRIORITYCLEANERS, FINDS, EC...	563 0.107 West
R151 / 6	WESTWOOD DRYCLEAN IN	6145 WESTWOOD BLVD	EDR Hist Cleaner	563 0.107 West
152 / 1	FUN'N WHEELS FAMILY	6739 SANDLAKE RD	FL LUST, FL UST, FL AST, FL Financial As...	564 0.107 East
Q153 / 1	TEXACO	6941 W SAND LAKE RD	EDR Hist Auto	603 0.114 WNW
Q154 / 1	STAR ENTERPRISE	6941 W SAND LAKE RD	RCRA NonGen / NLR, FINDS, ECHO	603 0.114 WNW

MAPPED SITES SUMMARY

Target Property:
I-DRIVE DISTRICT TFATA
ORLANDO, FL 32819

MAP ID / FOCUS MAP	SITE NAME	ADDRESS	DATABASE ACRONYMS	DIST (ft. & mi.) DIRECTION
155 / 3	CONVENTION CENTER PR	INTERNATIONAL DR.	FL SWF/LF	715 0.135 SSW
S156 / 1	FUJI PHOTO FILM USA,	8001 INTERNATIONAL D	RCRA-VSQQ	795 0.151 West
S157 / 1	ORLANDO MARRIOTT	8001 INTERNATIONAL D	RCRA-SQG, FL UST, FINDS, ECHO, FL Financ...	795 0.151 West
S158 / 1	WYNDHAM ORLANDO RESO	8001 INTERNATIONAL D	FL AST, FINDS, ECHO	795 0.151 West
159 / 5	TEXACO-REDIMART	6177 WESTWOOD BLVD	FL LUST, FL UST, FL CLEANUP SITES, FL DW...	799 0.151 West
T161 / 5	SHERATON WORLD RESOR	10100 INTERNATIONAL	RCRA-VSQQ, FINDS, ECHO	889 0.168 West
T162 / 5	SHERATON WORLD RESOR	10100 INTERNATIONAL	RCRA-VSQQ	889 0.168 West
163 / 5	OCU ORANGE WOOD WTP	5707 SEA HARBOR DRIV	RCRA NonGen / NLR, FINDS, ECHO	1157 0.219 SW
164 / 1	BATAC ATRIUM TOWER	7680 UNIVERSAL BLVD	FL RESP PARTY	1162 0.220 North
165 / 1	W P PALLIS CO	7500 CANADA AVE	RCRA NonGen / NLR, FINDS, ECHO	1212 0.230 NE
U166 / 3	WALMART 4332 - DUKE	8990 TURKEY LAKE RD	FL AST	1298 0.246 WNW
U167 / 3	WAL-MART SUPERCENTER	8990 TURKEY LAKE RD	RCRA-SQG	1298 0.246 WNW
V168 / 4	UNIVERSAL CITY PROPE	9751 UNIVERSAL BLVD	CORRACTS, RCRA-TSDF, FL SWF/LF, US FIN A...	1532 0.290 ESE
V169 / 4	UCPM PERSHING SITE	9751 UNIVERSAL BOULE	FL BROWNFIELDS, FL CLEANUP SITES	1532 0.290 ESE
V170 / 4	UCPM FORMER LANDFILL	9751 UNIVERSAL BOULE	FL BROWNFIELDS, FL CLEANUP SITES	1532 0.290 ESE
V171 / 4	UCPM FORMER LANDFILL	9751 UNIVERSAL BOULE	FL BROWNFIELDS, FL CLEANUP SITES	1532 0.290 ESE
W172 / 6	DUKE ENERGY- ORANGEW	5707 SEA HARBOR DRIV	FL RESP PARTY	1647 0.312 ENE
W173 / 6	ORANGE CNTY PUBLIC U	5601 SEA SPALSH WAY	FL LUST, FL UST, FL AST, FL Financial As...	1649 0.312 ENE
174 / 5	RENAISSANCE RESORT S	6677 SEA HARBOR DR	FL LUST, FL UST, FL AST, FL Financial As...	1781 0.337 SW
X175 / 1	7-ELEVEN FOOD STORE	7957 TURKEY CREEK RD	FL LUST, FL UST, FL CLEANUP SITES, FL DW...	1910 0.362 West
X176 / 1	7-ELEVEN FOOD STORE	7329 W SAND LAKE RD	FL LUST, FL UST, FL Financial Assurance	2096 0.397 West
178 / 2	5800 AND 5850 LAKEHU	5850 LAKEHURST DR	FL SITE INV SITES	2282 0.432 NE
179 / 5	GT SPECIALISTS 03-11	I-4 AT SR 528	FL LUST, FL TANKS	2498 0.473 WNW
180 / 2	LAKEHURST PROPERTIES	5800 LAKEHURST DRIVE	FL RESP PARTY	2503 0.474 NE
181 / 1	DAYS INN	7335 SAND LAKE RD	FL LUST, FL UST, FL Financial Assurance	2554 0.484 West
182 / 2	PEC/VIKTRON	5780 CARRIER DRIVE	FL FI Sites, FL SPILLS, FL DWM CONTAM, F...	3649 0.691 NE
183 / 2	LOCKHEED MARTIN	5600 W SAND LAKE RD	SEMS-ARCHIVE, CORRACTS, RCRA-TSDF, RCRA-4392	0.832 East

Key Map - 6049975.5s



- ▲ Sites
- ↗ Target Property
- ↖ Search Buffer
- ↗ Focus Map - No Sites
- Focus Map - Sites
- National Priority List Sites
- Dept. Defense Sites
- Indian Reservations BIA
- FL Brownfield



SITE NAME: I-Drive District TFATA
ADDRESS: I-Drive District TFATA
CITY/STATE: Orlando FL
ZIP: 32819

CLIENT: HDR Engineering Inc.
CONTACT: Chelsea Williams
INQUIRY #: 6049975.5s
DATE: 04/28/20 3:37 PM

MAP FINDINGS SUMMARY

Database	Search Distance (Miles)	Target Property	< 1/8	1/8 - 1/4	1/4 - 1/2	1/2 - 1	> 1	Total Plotted
<u>STANDARD ENVIRONMENTAL RECORDS</u>								
<i>Federal NPL site list</i>								
NPL	1.000		0	0	0	0	NR	0
Proposed NPL	1.000		0	0	0	0	NR	0
NPL LIENS	1.000		0	0	0	0	NR	0
<i>Federal Delisted NPL site list</i>								
Delisted NPL	1.000		0	0	0	0	NR	0
<i>Federal CERCLIS list</i>								
FEDERAL FACILITY	0.500		0	0	0	NR	NR	0
SEMS	0.500		0	0	0	NR	NR	0
<i>Federal CERCLIS NFRAP site list</i>								
SEMS-ARCHIVE	0.500		0	0	0	NR	NR	0
<i>Federal RCRA CORRACTS facilities list</i>								
CORRACTS	1.000		0	0	1	1	NR	2
<i>Federal RCRA non-CORRACTS TSD facilities list</i>								
RCRA-TSDF	0.500		0	0	1	NR	NR	1
<i>Federal RCRA generators list</i>								
RCRA-LQG	0.250		0	0	NR	NR	NR	0
RCRA-SQG	0.250		4	2	NR	NR	NR	6
RCRA-VSQG	0.250	7	62	3	NR	NR	NR	72
<i>Federal institutional controls / engineering controls registries</i>								
LUCIS	0.500		0	0	0	NR	NR	0
US ENG CONTROLS	0.500		0	0	0	NR	NR	0
US INST CONTROLS	0.500		0	0	0	NR	NR	0
<i>Federal ERNS list</i>								
ERNS	TP	1	NR	NR	NR	NR	NR	1
<i>State- and tribal - equivalent CERCLIS</i>								
FL SHWS	1.000		0	0	0	0	NR	0
<i>State and tribal landfill and/or solid waste disposal site lists</i>								
FL SWF/LF	0.500		0	1	1	NR	NR	2
<i>State and tribal leaking storage tank lists</i>								
FL LAST	0.500		0	0	0	NR	NR	0
FL LUST	0.500	2	7	1	6	NR	NR	16
INDIAN LUST	0.500		0	0	0	NR	NR	0
<i>State and tribal registered storage tank lists</i>								
FL FF TANKS	0.250		0	0	NR	NR	NR	0

MAP FINDINGS SUMMARY

Database	Search Distance (Miles)	Target Property	< 1/8	1/8 - 1/4	1/4 - 1/2	1/2 - 1	> 1	Total Plotted
FEMA UST	0.250		0	0	NR	NR	NR	0
FL UST	0.250	2	11	2	NR	NR	NR	15
FL AST	0.250	4	5	2	NR	NR	NR	11
INDIAN UST	0.250		0	0	NR	NR	NR	0
FL TANKS	0.250		1	0	NR	NR	NR	1
State and tribal institutional control / engineering control registries								
FL ENG CONTROLS	0.500	1	0	0	0	NR	NR	1
FL INST CONTROL	0.500	1	0	0	0	NR	NR	1
State and tribal voluntary cleanup sites								
FL VCP	0.500		0	0	0	NR	NR	0
INDIAN VCP	0.500		0	0	0	NR	NR	0
State and tribal Brownfields sites								
FL BROWNFIELDS	0.500	1	1	0	4	NR	NR	6
<u>ADDITIONAL ENVIRONMENTAL RECORDS</u>								
Local Brownfield lists								
US BROWNFIELDS	0.500		0	0	0	NR	NR	0
Local Lists of Landfill / Solid Waste Disposal Sites								
FL SWRCY	0.500		0	0	0	NR	NR	0
INDIAN ODI	0.500		0	0	0	NR	NR	0
DEBRIS REGION 9	0.500		0	0	0	NR	NR	0
ODI	0.500		0	0	0	NR	NR	0
IHS OPEN DUMPS	0.500		0	0	0	NR	NR	0
Local Lists of Hazardous waste / Contaminated Sites								
US HIST CDL	TP		NR	NR	NR	NR	NR	0
FL PRIORITYCLEANERS	0.500		1	0	0	NR	NR	1
FL FI Sites	1.000		0	0	0	1	NR	1
US CDL	TP		NR	NR	NR	NR	NR	0
FL PFAS	0.500		0	0	0	NR	NR	0
Local Land Records								
LIENS 2	TP		NR	NR	NR	NR	NR	0
Records of Emergency Release Reports								
HMIRS	TP		NR	NR	NR	NR	NR	0
FL SPILLS	TP	5	NR	NR	NR	NR	NR	5
FL SPILLS 90	TP		NR	NR	NR	NR	NR	0
FL SPILLS 80	TP		NR	NR	NR	NR	NR	0
Other Ascertainable Records								
RCRA NonGen / NLR	0.250		7	2	NR	NR	NR	9

MAP FINDINGS SUMMARY

Database	Search Distance (Miles)	Target Property	< 1/8	1/8 - 1/4	1/4 - 1/2	1/2 - 1	> 1	Total Plotted
FUDS	1.000		0	0	0	0	NR	0
DOD	1.000		0	0	0	0	NR	0
SCRD DRYCLEANERS	0.500		0	0	0	NR	NR	0
US FIN ASSUR	TP		NR	NR	NR	NR	NR	0
EPA WATCH LIST	TP		NR	NR	NR	NR	NR	0
2020 COR ACTION	0.250		0	0	NR	NR	NR	0
TSCA	TP		NR	NR	NR	NR	NR	0
TRIS	TP		NR	NR	NR	NR	NR	0
SSTS	TP		NR	NR	NR	NR	NR	0
ROD	1.000		0	0	0	0	NR	0
RMP	TP		NR	NR	NR	NR	NR	0
RAATS	TP		NR	NR	NR	NR	NR	0
PRP	TP		NR	NR	NR	NR	NR	0
PADS	TP		NR	NR	NR	NR	NR	0
ICIS	TP		NR	NR	NR	NR	NR	0
FTTS	TP		NR	NR	NR	NR	NR	0
MLTS	TP		NR	NR	NR	NR	NR	0
COAL ASH DOE	TP		NR	NR	NR	NR	NR	0
COAL ASH EPA	0.500		0	0	0	NR	NR	0
PCB TRANSFORMER	TP		NR	NR	NR	NR	NR	0
RADINFO	TP		NR	NR	NR	NR	NR	0
HIST FTTS	TP		NR	NR	NR	NR	NR	0
DOT OPS	TP		NR	NR	NR	NR	NR	0
CONSENT	1.000		0	0	0	0	NR	0
INDIAN RESERV	1.000		0	0	0	0	NR	0
FUSRAP	1.000		0	0	0	0	NR	0
UMTRA	0.500		0	0	0	NR	NR	0
LEAD SMELTERS	TP		NR	NR	NR	NR	NR	0
US AIRS	TP		NR	NR	NR	NR	NR	0
US MINES	0.250		0	0	NR	NR	NR	0
ABANDONED MINES	0.250		0	0	NR	NR	NR	0
FINDS	TP	19	NR	NR	NR	NR	NR	19
ECHO	TP	18	NR	NR	NR	NR	NR	18
DOCKET HWC	TP		NR	NR	NR	NR	NR	0
UXO	1.000		0	0	0	0	NR	0
FUELS PROGRAM	0.250		0	0	NR	NR	NR	0
FL AIRS	TP		NR	NR	NR	NR	NR	0
FL ASBESTOS	TP	1	NR	NR	NR	NR	NR	1
FL CLEANUP SITES	TP	1	NR	NR	NR	NR	NR	1
FL DEDB	0.250		1	0	NR	NR	NR	1
FL DRYCLEANERS	0.250	1	1	0	NR	NR	NR	2
FL DWM CONTAM	0.500	1	3	1	1	NR	NR	6
FL Financial Assurance	TP	3	NR	NR	NR	NR	NR	3
FL Cattle Dip. Vats	0.250		0	0	NR	NR	NR	0
NY MANIFEST	0.250		0	0	NR	NR	NR	0
PA MANIFEST	0.250		0	0	NR	NR	NR	0
FL RESP PARTY	0.500	1	1	1	2	NR	NR	5
FL SITE INV SITES	0.500		0	0	1	NR	NR	1
FL TIER 2	TP	5	NR	NR	NR	NR	NR	5
FL UIC	TP		NR	NR	NR	NR	NR	0
FL NPDES	TP	8	NR	NR	NR	NR	NR	8

MAP FINDINGS SUMMARY

<u>Database</u>	<u>Search Distance (Miles)</u>	<u>Target Property</u>	<u>< 1/8</u>	<u>1/8 - 1/4</u>	<u>1/4 - 1/2</u>	<u>1/2 - 1</u>	<u>> 1</u>	<u>Total Plotted</u>
MINES MRDS	TP		NR	NR	NR	NR	NR	0
<u>EDR HIGH RISK HISTORICAL RECORDS</u>								
<i>EDR Exclusive Records</i>								
EDR MGP	1.000		0	0	0	0	NR	0
EDR Hist Auto	0.125	2	10	NR	NR	NR	NR	12
EDR Hist Cleaner	0.125		1	NR	NR	NR	NR	1
<u>EDR RECOVERED GOVERNMENT ARCHIVES</u>								
<i>Exclusive Recovered Govt. Archives</i>								
FL RGA HWS	TP		NR	NR	NR	NR	NR	0
FL RGA LF	TP		NR	NR	NR	NR	NR	0
FL RGA LUST	TP	2	NR	NR	NR	NR	NR	2
- Totals --		86	116	15	17	2	0	236

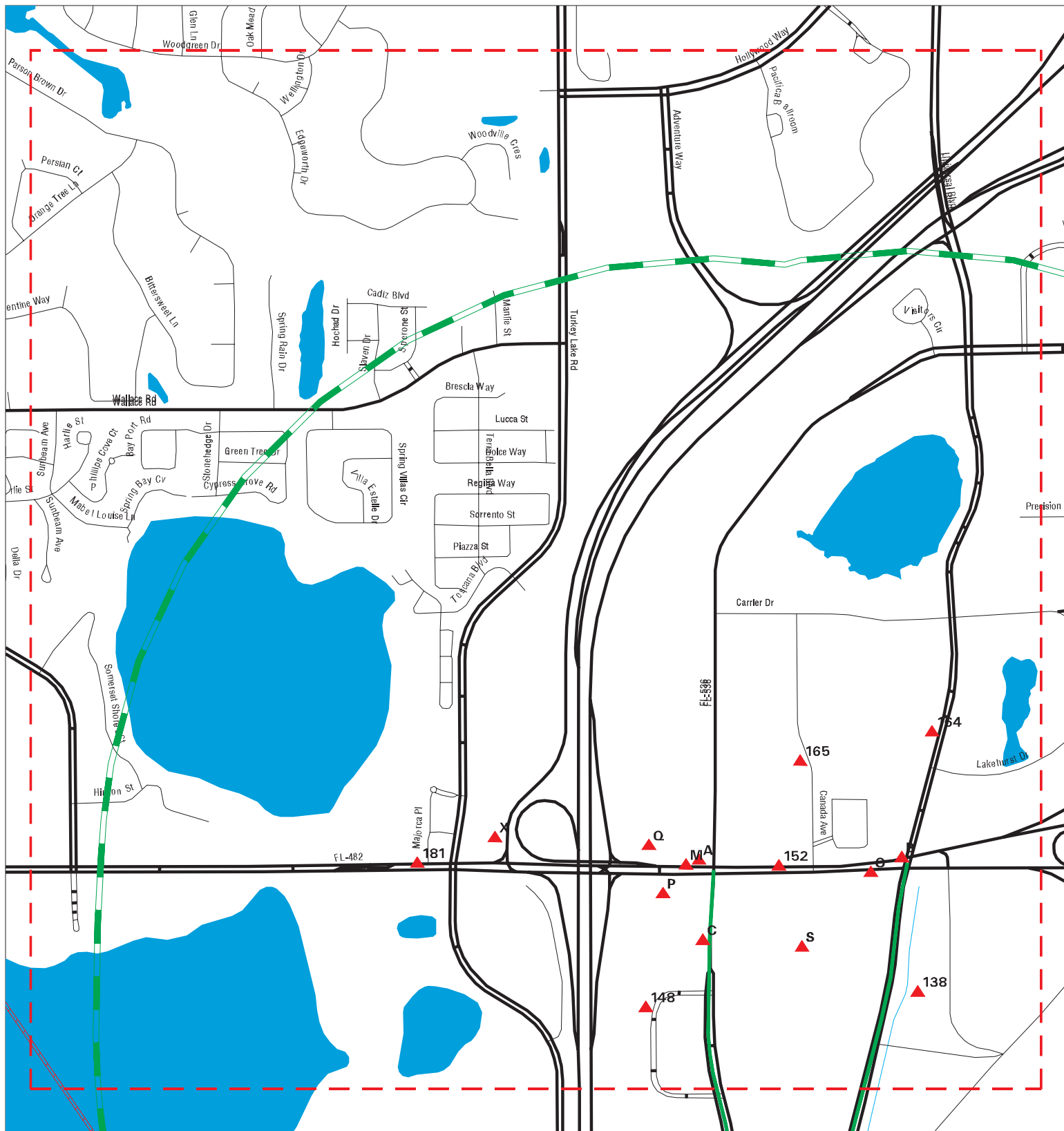
NOTES:

TP = Target Property

NR = Not Requested at this Search Distance

Sites may be listed in more than one database

Focus Map - 1 - 6049975.5s



- | | | |
|----------------------|------------------------------|-------------------------|
| Sites | Focus Map - Sites | Dept. Defense Sites |
| Target Property | Power Line | Indian Reservations BIA |
| Search Buffer | Pipe Line | FL Brownfield |
| Focus Map - No Sites | National Priority List Sites | |



SITE NAME: I-Drive District TFATA
 ADDRESS: I-Drive District TFATA
 CITY/STATE: Orlando FL
 ZIP: 32819

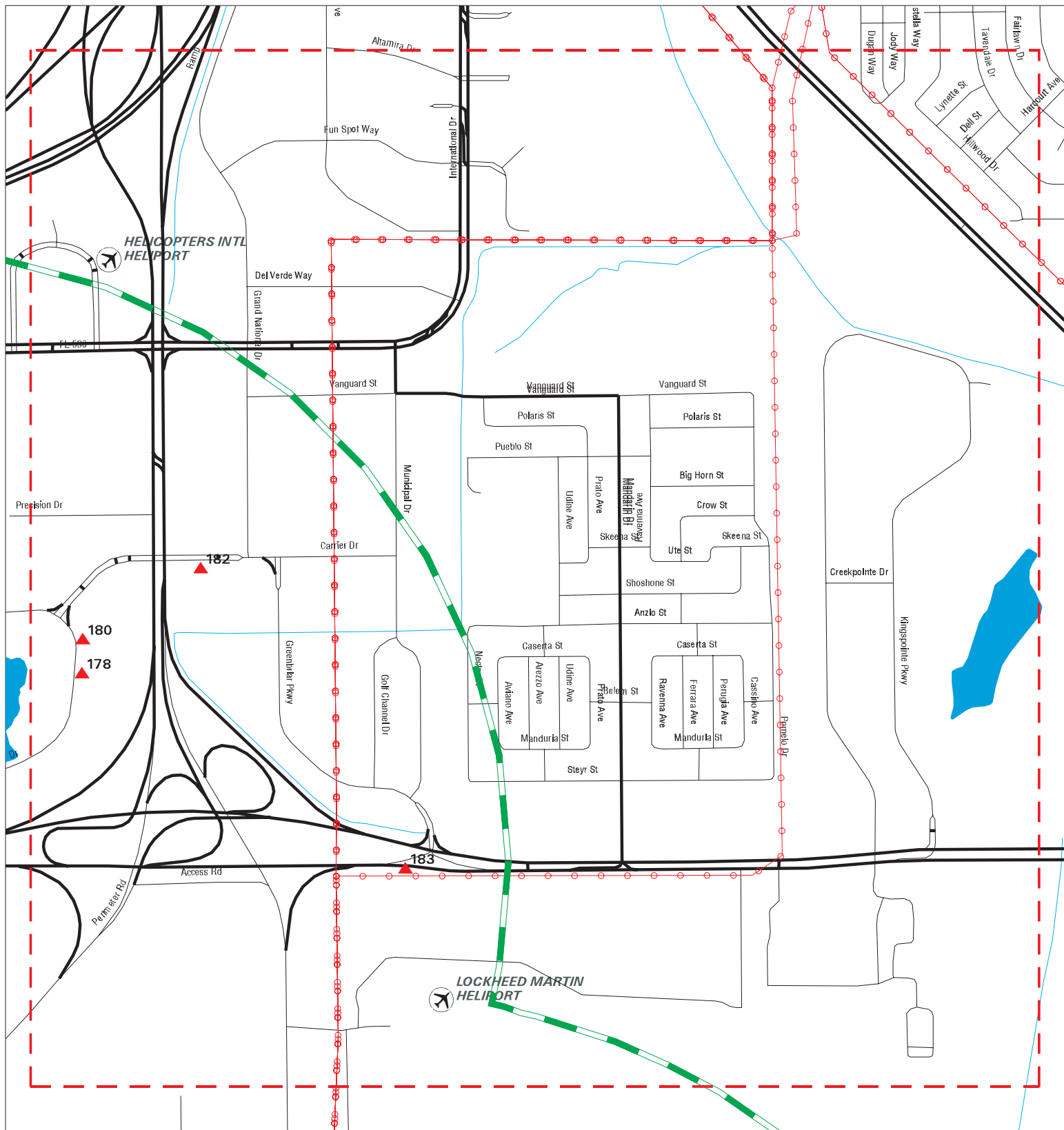
CLIENT: HDR Engineering Inc.
 CONTACT: Chelsea Williams
 INQUIRY #: 6049975.5s
 DATE: 04/28/20

MAPPED SITES SUMMARY - FOCUS MAP 1

Target Property:
I-DRIVE DISTRICT TFATA
ORLANDO, FL 32819

MAP ID / FOCUS MAP	SITE NAME	ADDRESS	DATABASE ACRONYMS	DIST (ft. & mi.) DIRECTION		
A1 / 1	SAND LAKE 66 SERVICE	6813 SAND LAKE RD	EDR Hist Auto	TP		
B2 / 1	LAKE GLORIA OFFICE P	EAST SAND LAKE RD	FINDS, ECHO	TP		
B3 / 1	OVERTURE DR PHILLIPS	6410 SAND LAKE SOUND	FL NPDES	TP		
B4 / 1	OVERTURE DR PHILLIPS	6410 SAND LAKE SOUND	FINDS, ECHO	TP		
A5 / 1	CHEVRON #42157	6908 SAND LAKE RD	FL LUST, FL UST	TP		
A6 / 1	CHEVRON #42157	6908 SAND LAKE RD	FL RGA LUST	TP		
A7 / 1	CHEVRON - 42157	6908 SANDLAKE ROAD	FL TIER 2	TP		
A8 / 1	RIKERS CHEVRON	6908 SAND LAKE RD	EDR Hist Auto	TP		
C9 / 1	MANGO TROPICAL CAFE	8102 INTERNATIONAL D	FL NPDES	TP		
C10 / 1	MANGO TROPICAL CAFE	8102 INTERNATIONAL D	FINDS, ECHO	TP		
B55 / 1	ORLANDO TRADE CENTER	6221 SANDLAKE RD	FL UST	75	0.014	NW
A123 / 1	EXXON MOBIL CORPORAT	6877 W SAND LAKE RD	EDR Hist Auto	162	0.031	NW
A124 / 1	7-ELEVEN STORE #3488	6877 W SAND LAKE RD	FL LUST, FL UST, FL Financial Assurance	162	0.031	NW
A125 / 1	EXXON RAS #46941	6877 W SAND LAKE RD	RCRA NonGen / NLR, FINDS, ECHO	162	0.031	NW
M128 / 1	SANDLAKE SHELL SERVI	6942 SAND LAKE RD	EDR Hist Auto	193	0.037	West
M129 / 1	CIRCLE K #2708960	6942 SAND LAKE RD	FL LUST, FL UST, FL CLEANUP SITES, FL DW...	193	0.037	West
M131 / 1	CHEVRON STATION #421	6908 W SAND LAKE RD	RCRA NonGen / NLR, FINDS, ECHO	216	0.041	West
M132 / 1	SANDLAKE EXXON	6877 SAND LAKE RD	EDR Hist Auto	239	0.045	WNW
M133 / 1	SANDLAKE EXXON	6879 SAND LAKE RD	EDR Hist Auto	246	0.047	WNW
138 / 1	PROGRESS ENERGY SARA	2645 ENTERPRISE ROAD	FL RESP PARTY	252	0.048	East
O140 / 1	WAWA FLORIDA LLC #51	6500 W SAND LAKE RD	RCRA-VSQQ	293	0.055	WNW
O141 / 1	WAWA FOOD MARKET #51	6500 W SAND LAKE RD	FL UST, FL Financial Assurance	293	0.055	WNW
P144 / 1	BP CONNECT	6942 W SAND LAKE RD	EDR Hist Auto	423	0.080	West
P145 / 1	BP #15304	6942 W SAND LAKE RD	RCRA NonGen / NLR, FINDS, ECHO	423	0.080	West
Q146 / 1	CIRCLE K #2709741	6941 SAND LAKE RD	FL LUST, FL UST, FL Financial Assurance	470	0.089	West
Q147 / 1	SANDLAKE TEXACO	6941 SAND LAKE RD	EDR Hist Auto	470	0.089	West
148 / 1	EMBASSY SUITES HOTEL	8250 JAMACIAN CT	FL UST	537	0.102	West
152 / 1	FUN'N WHEELS FAMILY	6739 SANDLAKE RD	FL LUST, FL UST, FL AST, FL Financial As...	564	0.107	East
Q153 / 1	TEXACO	6941 W SAND LAKE RD	EDR Hist Auto	603	0.114	WNW
Q154 / 1	STAR ENTERPRISE	6941 W SAND LAKE RD	RCRA NonGen / NLR, FINDS, ECHO	603	0.114	WNW
S156 / 1	FUJI PHOTO FILM USA,	8001 INTERNATIONAL D	RCRA-VSQQ	795	0.151	West
S157 / 1	ORLANDO MARRIOTT	8001 INTERNATIONAL D	RCRA-SQG, FL UST, FINDS, ECHO, FL Financ...	795	0.151	West
S158 / 1	WYNDHAM ORLANDO RESO	8001 INTERNATIONAL D	FL AST, FINDS, ECHO	795	0.151	West
164 / 1	BATAc ATRIUM TOWER	7680 UNIVERSAL BLVD	FL RESP PARTY	1162	0.220	North
165 / 1	W P PALLIS CO	7500 CANADA AVE	RCRA NonGen / NLR, FINDS, ECHO	1212	0.230	NE
X175 / 1	7-ELEVEN FOOD STORE	7957 TURKEY CREEK RD	FL LUST, FL UST, FL CLEANUP SITES, FL DW...	1910	0.362	West
X176 / 1	7-ELEVEN FOOD STORE	7329 W SAND LAKE RD	FL LUST, FL UST, FL Financial Assurance	2096	0.397	West
181 / 1	DAYS INN	7335 SAND LAKE RD	FL LUST, FL UST, FL Financial Assurance	2554	0.484	West

Focus Map - 2 - 6049975.5s



- | | | |
|----------------------|------------------------------|-------------------------|
| Sites | Focus Map - Sites | Dept. Defense Sites |
| Target Property | Power Line | Indian Reservations BIA |
| Search Buffer | Pipe Line | FL Brownfield |
| Focus Map - No Sites | National Priority List Sites | |

SITE NAME: I-Drive District TFATA
 ADDRESS: I-Drive District TFATA
 CITY/STATE: Orlando FL
 ZIP: 32819

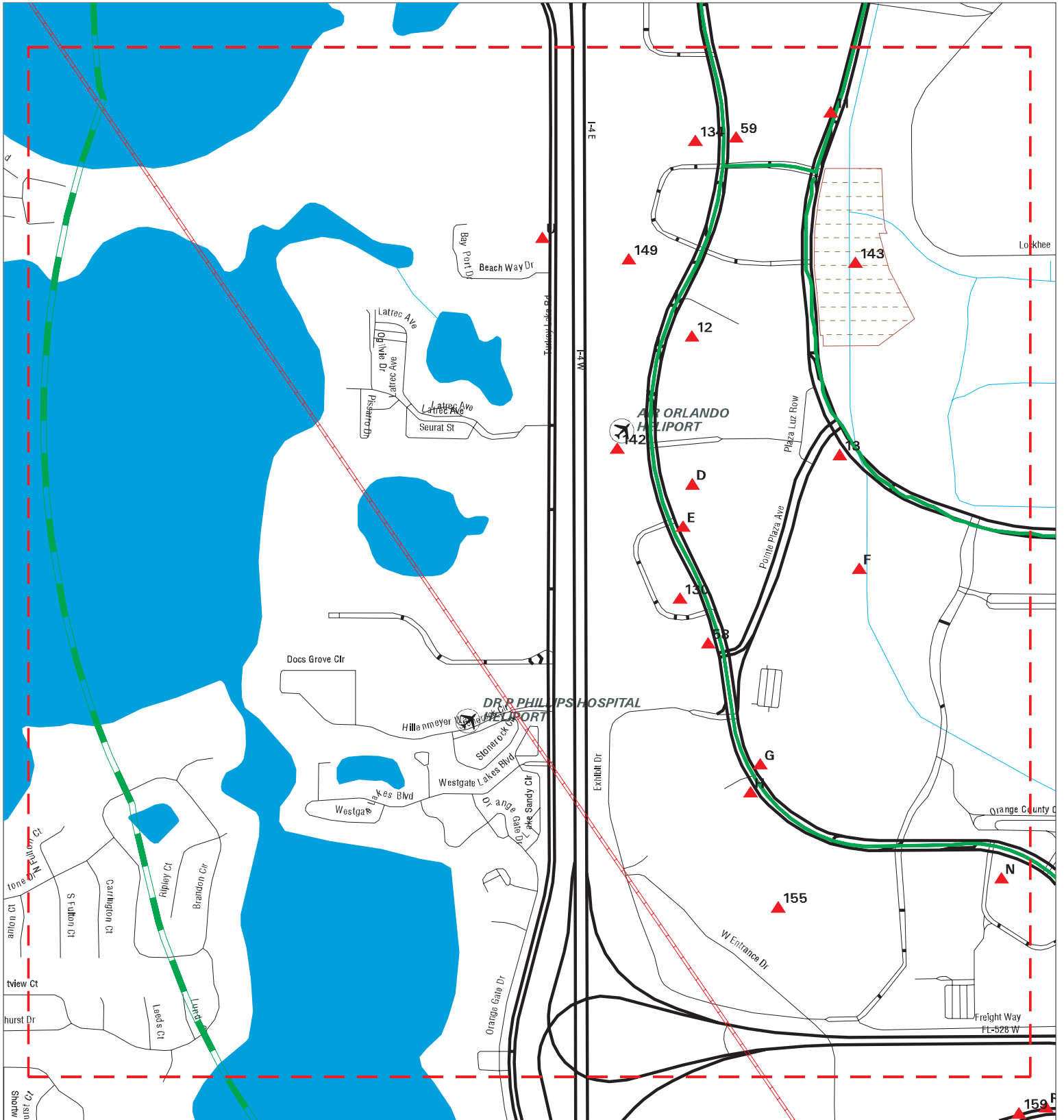
CLIENT: HDR Engineering Inc.
 CONTACT: Chelsea Williams
 INQUIRY #: 6049975.5s
 DATE: 04/28/20

MAPPED SITES SUMMARY - FOCUS MAP 2

Target Property:
 I-DRIVE DISTRICT TFATA
 ORLANDO, FL 32819

MAP ID / FOCUS MAP	SITE NAME	ADDRESS	DATABASE ACRONYMS	DIST (ft. & mi.) DIRECTION
178 / 2	5800 AND 5850 LAKEHU	5850 LAKEHURST DR	FL SITE INV SITES	2282 0.432 NE
180 / 2	LAKEHURST PROPERTIES	5800 LAKEHURST DRIVE	FL RESP PARTY	2503 0.474 NE
182 / 2	PEC/VIKTRON	5780 CARRIER DRIVE	FL FI Sites, FL SPILLS, FL DWM CONTAM, F...	3649 0.691 NE
183 / 2	LOCKHEED MARTIN	5600 W SAND LAKE RD	SEMS-ARCHIVE, CORRACTS, RCRA-TSDF, RCRA-4392	0.832 East

Focus Map - 3 - 6049975.5s



- | | | |
|----------------------|------------------------------|-------------------------|
| Sites | Focus Map - Sites | Dept. Defense Sites |
| Target Property | Power Line | Indian Reservations BIA |
| Search Buffer | Pipe Line | FL Brownfield |
| Focus Map - No Sites | National Priority List Sites | |



SITE NAME: I-Drive District TFATA
ADDRESS: I-Drive District TFATA
CITY/STATE: Orlando FL
ZIP: 32819

CLIENT: HDR Engineering Inc.
CONTACT: Chelsea Williams
INQUIRY #: 6049975.5s
DATE: 04/28/20

MAPPED SITES SUMMARY - FOCUS MAP 3

Target Property:
I-DRIVE DISTRICT TFATA
ORLANDO, FL 32819

MAP ID / FOCUS MAP	SITE NAME	ADDRESS	DATABASE ACRONYMS	DIST (ft. & mi.) DIRECTION
Reg / 3	UNIVERSAL BOULEVARD		FL BROWNFIELDS	TP
11 / 3	FORMER BUTCHER SHOP	8350 UNIVERSAL BLVD.	FL ASBESTOS	TP
12 / 3		8801 INTERNATIONAL D	FL SPILLS	TP
13 / 3	THE SQUARE	UNKNOWN	FINDS, ECHO	TP
D14 / 3	IFLY - ORLANDO	8969 INTERNATIONAL D	FINDS, ECHO	TP
D15 / 3	IFLY - ORLANDO	8969 INTERNATIONAL D	FL NPDES	TP
E16 / 3		9109 INTERNATIONAL D	ERNS	TP
E17 / 3	POINTE ORLANDO REDEV	9101 INTERNATIONAL D	FL SPILLS, FINDS, ECHO	TP
F19 / 3	TOP GOLF	9000 UNIVERSAL BLVD	FINDS, ECHO	TP
F20 / 3	TOPGOLF SPINE ROAD	9000 UNIVERSAL BLVD	FINDS, ECHO	TP
F21 / 3	TOPGOLF SPINE ROAD	9000 UNIVERSAL BLVD	FL NPDES	TP
F22 / 3	TOPGOLF SPINE ROAD	9000 UNIVERSAL BLVD	FL NPDES	TP
F23 / 3	TOP GOLF	9000 UNIVERSAL BLVD	FL NPDES	TP
G24 / 3	PEABODY ORLANDO	9801 INTERNATIONAL D	RCRA-VSQQ, FL LUST, FL UST, FL AST, FL E...	TP
G25 / 3	KONICA USA	9801 INTERNATIONAL D	FINDS, ECHO	TP
G26 / 3	FUGI PHOTO FILM USA	9801 INTERNATIONAL R	FINDS, ECHO	TP
G27 / 3	NORITSU	9801 INTERNATIONAL D	FINDS, ECHO	TP
G28 / 3	FUGI PHOTO FILM USA	9801 INTERNATIONAL R	RCRA-VSQQ	TP
G29 / 3	KONICA USA	9801 INTERNATIONAL D	RCRA-VSQQ	TP
G30 / 3	COLEX	9801 INTERNATIONAL D	RCRA-VSQQ	TP
G31 / 3	HYATT REGENCY ORLAND	9801 INTERNATIONAL D	FL TIER 2	TP
G32 / 3	COLEX	9801 INTERNATIONAL D	FINDS, ECHO	TP
G33 / 3	PEABODY ORLANDO	9801 INTERNATIONAL D	FL RGA LUST	TP
G34 / 3	PEABODY HOTEL	9801 INTERNATIONAL D	RCRA-VSQQ	TP
G35 / 3	PEABODY AKA HYATT HO	9801 INTERNATIONAL D	FL DWM CONTAM, FL RESP PARTY	TP
G36 / 3	GRETAG	9801 INTERNATIONAL D	FINDS, ECHO	TP
G37 / 3	GRETAG	9801 INTERNATIONAL D	RCRA-VSQQ	TP
G38 / 3	THE PEABODY ORLANDO	9801 INTERNATIONAL D	FL TIER 2	TP
G39 / 3	NORITSU	9801 INTERNATIONAL D	RCRA-VSQQ, FINDS, ECHO	TP
H40 / 3	ORANGE CNTY UTL-PEAB	9811 INTERNATIONAL D	FL Financial Assurance	TP
H41 / 3	ORANGE CNTY UTL-PEAB	9811 INTERNATIONAL D	FL AST	TP
H57 / 3	GATE PETROLEUM COMPA	9808 INTERNATIONAL D	EDR Hist Auto	98 0.019 SW
58 / 3	AGFA CORPORATION	9700 INTERNATIONAL D	RCRA-VSQQ	104 0.020 WSW
59 / 3	I DRIVE LIVE DEVELOP	8445 INTERNATIONAL D	FL AST	105 0.020 East
H60 / 3	BEF CORPORATION	9800 INTERNATIONAL D	RCRA-VSQQ	116 0.022 SW
H61 / 3	KREONITE INC	9800 INTERNATIONAL D	RCRA-VSQQ	116 0.022 SW
H62 / 3	FUJI PHOTO FILM USA	9800 INTERNATIONAL D	RCRA NonGen / NLR	116 0.022 SW
H63 / 3	ORANGE COUNTY CIVIC	9800 INTERNATIONAL D	RCRA-SQG, FL LUST, FL UST, FL AST, FL Fi...	116 0.022 SW
H64 / 3	COLFEX IMAGING	9800 INTERNATIONAL D	RCRA-VSQQ	116 0.022 SW

MAPPED SITES SUMMARY - FOCUS MAP 3

Target Property:
I-DRIVE DISTRICT TFATA
ORLANDO, FL 32819

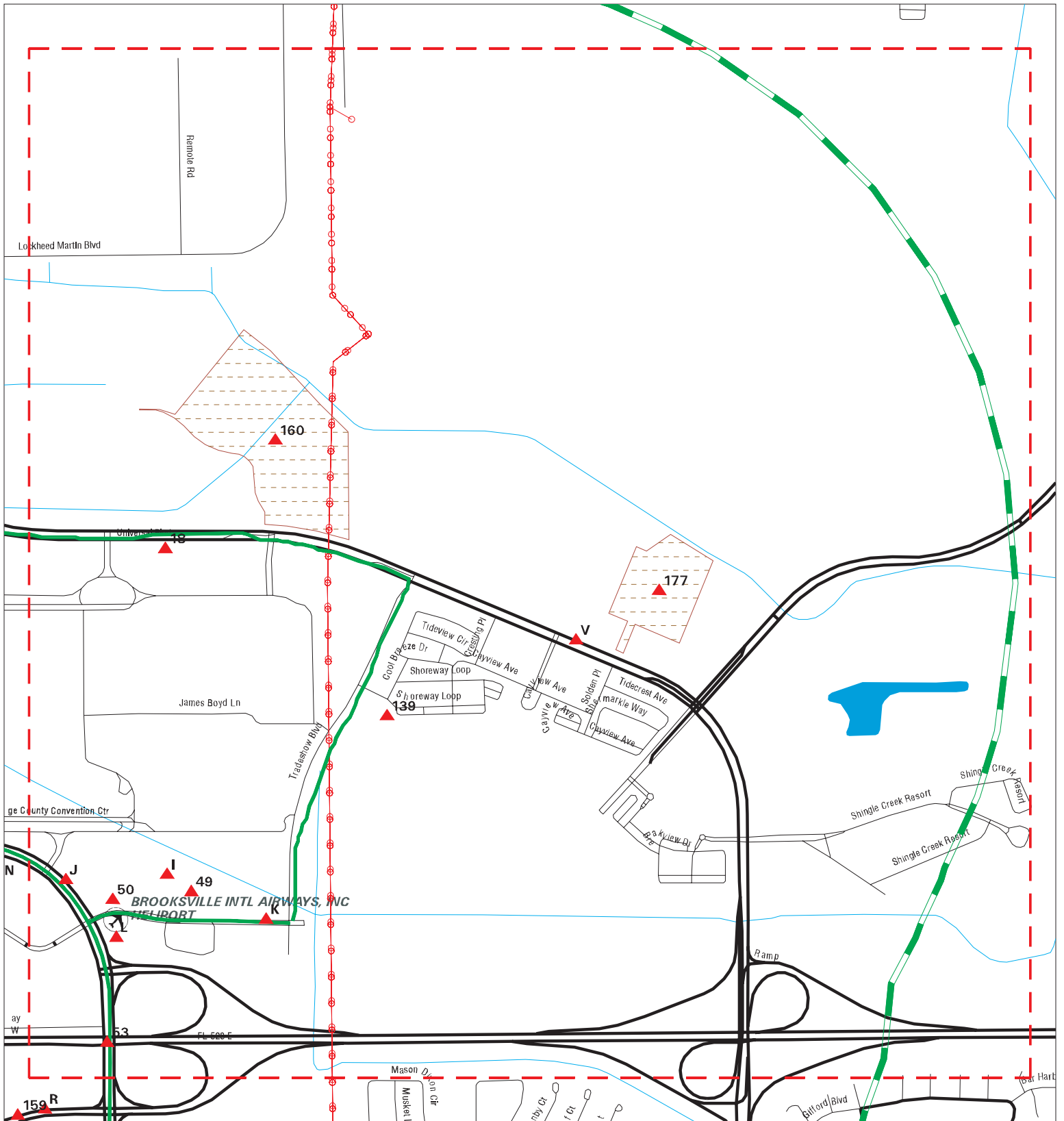
MAP ID / FOCUS MAP	SITE NAME	ADDRESS	DATABASE ACRONYMS	DIST (ft. & mi.) DIRECTION
H65 / 3	FUJI PHOTOFILM USA I	9800 INTERNATIONAL D	RCRA NonGen / NLR	116 0.022 SW
H66 / 3	EASTMAN KODAK CO	9800 INTERNATIONAL D	RCRA-VSQG	116 0.022 SW
H67 / 3	UMI TECH	9800 INTERNATIONAL D	RCRA-VSQG	116 0.022 SW
H68 / 3	AGFA CORPORATION	9800 INTERNATIONAL D	RCRA-VSQG	116 0.022 SW
H69 / 3	ILFORD IMAGING USA I	9800 INTERNATIONAL D	RCRA-VSQG	116 0.022 SW
H70 / 3	NORTTSU AMERICA CORP	9800 INTERNATIONAL D	RCRA-VSQG	116 0.022 SW
H71 / 3	GRETAG	9800 INTERNATIONAL D	RCRA-VSQG	116 0.022 SW
H72 / 3	MITSUBISHI IMAGING	9800 INTERNATIONAL D	RCRA-VSQG	116 0.022 SW
H73 / 3	KONICA PHOTO IMAGING	9800 INTERNATIONAL D	RCRA-VSQG	116 0.022 SW
H74 / 3	GUY MORALES	9800 INTERNATIONAL D	RCRA-VSQG	116 0.022 SW
H75 / 3	NOVAGRAPHICS CORP	9800 INTERNATIONAL D	RCRA-VSQG	116 0.022 SW
H76 / 3	ZBG, INC	9800 INTERNATIONAL D	RCRA-VSQG	116 0.022 SW
H77 / 3	SONMAN, INC	9800 INTERNATIONAL D	RCRA-VSQG	116 0.022 SW
H78 / 3	COLEX	9800 INTERNATIONAL D	RCRA-VSQG	116 0.022 SW
H79 / 3	IMAGETECH, INC	9800 INTERNATIONAL D	RCRA-VSQG	116 0.022 SW
H80 / 3	KONICA MINOLTA PHOTO	9800 INTERNATIONAL D	RCRA-VSQG	116 0.022 SW
H81 / 3	NORITSU AMERICA CORP	9800 INTERNATIONAL D	RCRA-VSQG	116 0.022 SW
H82 / 3	DIGITAL PORTAL INC	9800 INTERNATIONAL D	RCRA-VSQG	116 0.022 SW
H83 / 3	GAMMACOLOR LLC	9800 INTERNATIONAL D	RCRA-VSQG	116 0.022 SW
H84 / 3	SCITEX VISION AMERIC	9800 INTERNATIONAL D	RCRA-VSQG	116 0.022 SW
H85 / 3	AGFAPHOTO USA CORP	9800 INTERNATIONAL D	RCRA-VSQG	116 0.022 SW
H86 / 3	DIGITAL PORTAL INC	9800 INTERNATIONAL D	RCRA-VSQG	116 0.022 SW
H87 / 3	AGFA CORPORATION - O	9800 INTERNATIONAL D	RCRA-VSQG	116 0.022 SW
H88 / 3	QUALEX - ORG CO CONV	9800 INTERNATIONAL D	RCRA-VSQG	116 0.022 SW
H89 / 3	KONICA PHOTO IMAGING	9800 INTERNATIONAL D	RCRA-VSQG	116 0.022 SW
H90 / 3	SPOON EXHIBIT SERVIC	9800 INTERNATIONAL D	RCRA-VSQG	116 0.022 SW
H91 / 3	CARNFELDT AMERICA	9800 INTERNATIONAL D	RCRA-VSQG	116 0.022 SW
H92 / 3	DOMINO AMJET	9800 INTERNATIONAL D	RCRA-VSQG	116 0.022 SW
H93 / 3	PUROP ESKOFOT INC	9800 INTERNATIONAL D	RCRA-VSQG	116 0.022 SW
H94 / 3	PREPRESS SOLUTIONS	9800 INTERNATIONAL D	RCRA-VSQG	116 0.022 SW
H95 / 3	DIGITAL PORTAL	9800 INTERNATIONAL D	RCRA-VSQG	116 0.022 SW
H96 / 3	BEF CORPORATION - OR	9800 INTERNATIONAL D	RCRA-VSQG	116 0.022 SW
H97 / 3	KREONITE - ORG CO CO	9800 INTERNATIONAL D	RCRA-VSQG	116 0.022 SW
H98 / 3	AAA IMAGING	9800 INTERNATIONAL D	RCRA-VSQG	116 0.022 SW
H99 / 3	SPOON EXHIBIT SERVIC	9800 INTERNATIONAL D	RCRA-VSQG	116 0.022 SW
H100 / 3	UMI TECH	9800 INTERNATIONAL D	RCRA-VSQG	116 0.022 SW
H101 / 3	PITMAN COMPANY	9800 INTERNATIONAL D	RCRA-VSQG	116 0.022 SW
H102 / 3	KONICA MINOLTA PHOTO	9800 INTERNATIONAL D	RCRA-VSQG	116 0.022 SW
H103 / 3	DURST - DICCE AMERIC	9800 INTERNATIONAL D	RCRA-VSQG	116 0.022 SW

MAPPED SITES SUMMARY - FOCUS MAP 3

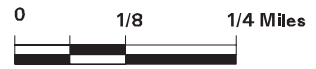
Target Property:
I-DRIVE DISTRICT TFATA
ORLANDO, FL 32819

MAP ID / FOCUS MAP	SITE NAME	ADDRESS	DATABASE ACRONYMS	DIST (ft. & mi.) DIRECTION
H104 / 3	WESTERN LITHOGRAPH	9800 INTERNATIONAL D	RCRA-VSQQ	116 0.022 SW
H105 / 3	ORANGE COUNTY CIVIC	9800 INTERNATIONAL D	RCRA-VSQQ, FINDS, ECHO	116 0.022 SW
H106 / 3	COLEX - ORG CO CONV	9800 INTERNATIONAL D	RCRA-VSQQ	116 0.022 SW
H107 / 3	AAA IMAGING & SUPPLY	9800 INTERNATIONAL D	RCRA-VSQQ	116 0.022 SW
H108 / 3	FUJI PHOTO FILM USA,	9800 INTERNATIONAL D	RCRA-VSQQ	116 0.022 SW
H109 / 3	UMI TECH - ORG CO CO	9800 INTERNATIONAL D	RCRA-VSQQ	116 0.022 SW
H110 / 3	GRETAG IMAGING - ORG	9800 INTERNATIONAL D	RCRA-VSQQ	116 0.022 SW
H111 / 3	FUJI PHOTO FILM USA	9800 INTERNATIONAL D	RCRA-VSQQ	116 0.022 SW
H112 / 3	SMI GROUP	9800 INTERNATIONAL D	RCRA-VSQQ	116 0.022 SW
H113 / 3	NOVA GRAPHOCS CORP	9800 INTERNATIONAL D	RCRA-VSQQ	116 0.022 SW
H114 / 3	NORITSU AMERICAN COR	9800 INTERNATIONAL D	RCRA-VSQQ	116 0.022 SW
H115 / 3	AUTOLOGIC INFORMATIO	9800 INTERNATIONAL D	RCRA-VSQQ	116 0.022 SW
H116 / 3	INDIGO AMERICA - ORG	9800 INTERNATIONAL D	RCRA-VSQQ	116 0.022 SW
H117 / 3	ZBE INC	9800 INTERNATIONAL D	RCRA-VSQQ	116 0.022 SW
H118 / 3	RETAIL IMAGING MANAG	9800 INTERNATIONAL D	RCRA-VSQQ	116 0.022 SW
H119 / 3	BEF	9800 INTERNATIONAL D	RCRA-VSQQ	116 0.022 SW
H120 / 3	APS IMAGING & SUPPLY	9800 INTERNATIONAL D	RCRA-VSQQ	116 0.022 SW
H121 / 3	NORITSU AMERICA CORP	9800 INTERNATIONAL D	RCRA-VSQQ	116 0.022 SW
130 / 3	CVS PHARMACY #10639	9188 INTERNATIONAL D	RCRA-VSQQ	206 0.039 WSW
134 / 3	SUMMERFIELD SUITES H	8480 INTERNATIONAL D	RCRA-SQG, FINDS, ECHO	249 0.047 West
N135 / 3	RIKERS INTERNATIONAL	9858 INTERNATIONAL D	EDR Hist Auto	250 0.047 SSW
N136 / 3	MOBIL STATION #02 -	9858 INTERNATIONAL D	RCRA NonGen / NLR, FINDS, ECHO	250 0.047 SSW
N137 / 3	MOBIL #11220	9858 INTERNATIONAL D	FL LUST, FL UST, FL CLEANUP SITES, FL DW...	250 0.047 SSW
142 / 3	AIR FLORIDA HELICOPT	8990 INTERNATIONAL D	FL TANKS	298 0.056 West
149 / 3		8738 INTERNATIONAL D	FL DEDB	545 0.103 WNW
155 / 3	CONVENTION CENTER PR	INTERNATIONAL DR.	FL SWF/LF	715 0.135 SSW
U166 / 3	WALMART 4332 - DUKE	8990 TURKEY LAKE RD	FL AST	1298 0.246 WNW
U167 / 3	WAL-MART SUPERCENTER	8990 TURKEY LAKE RD	RCRA-SQG	1298 0.246 WNW

Focus Map - 4 - 6049975.5s



- | | | |
|----------------------|------------------------------|-------------------------|
| Sites | Focus Map - Sites | Dept. Defense Sites |
| Target Property | Power Line | Indian Reservations BIA |
| Search Buffer | Pipe Line | FL Brownfield |
| Focus Map - No Sites | National Priority List Sites | |



SITE NAME: I-Drive District TFATA
ADDRESS: I-Drive District TFATA
CITY/STATE: Orlando FL
ZIP: 32819

CLIENT: HDR Engineering Inc.
CONTACT: Chelsea Williams
INQUIRY #: 6049975.5s
DATE: 04/28/20

MAPPED SITES SUMMARY - FOCUS MAP 4

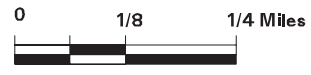
Target Property:
I-DRIVE DISTRICT TFATA
ORLANDO, FL 32819

MAP ID / FOCUS MAP	SITE NAME	ADDRESS	DATABASE ACRONYMS	DIST (ft. & mi.) DIRECTION
Reg / 4	UNIVERSAL BOULEVARD		FL BROWNFIELDS	129 0.024 North
Reg / 4	OEP UNIVERSAL BOULEV		FL BROWNFIELDS	1760 0.333 East
18 / 4		9400 UNIVERSAL BOULE	FL SPILLS	TP
I42 / 4	SAND LAKE ROAD COMPL	8502 COTTONMOUTH TRA	FINDS, ECHO	TP
I43 / 4	HILTON LAWN EVENT	6001 DESTINATION PKW	FINDS, ECHO	TP
I44 / 4	HILTON ORLANDO ORANG	6001 DESTINATION PAR	FL AST	TP
I45 / 4	HILTON LAWN EVENT	6001 DESTINATION PKW	FL NPDES	TP
J46 / 4	OCCC - TRADESHOW BLV	9899 INTERNATIONAL D	FL SPILLS, FL NPDES	TP
J47 / 4	OCCC - TRADESHOW BLV	9899 INTERNATIONAL D	ECHO	TP
J48 / 4	OCCC - TRADESHOW BLV	9899 INTERNATIONAL D	FINDS	TP
49 / 4	HILTON ORLANDO CONVE		FINDS	TP
50 / 4	MILLENIA BLVD WASTE	UNKNOWN	FINDS, ECHO	TP
K51 / 4	ORANGE CNTY UTIL-DES	5921 DESTINATION PKW	FL Financial Assurance	TP
K52 / 4	ORANGE CNTY UTIL-DES	5921 DESTINATION PKW	FL AST	TP
53 / 4		BEE LINE & INTERNATI	FL SPILLS	TP
L126 / 4	EXXON MOBIL CORPORAT	6026 DESTINATION PKW	EDR Hist Auto	176 0.033 ENE
L127 / 4	7-ELEVEN STORE #3488	6026 DESTINATION PKW	FL UST	176 0.033 ENE
139 / 4	ORANGE CNTY UTIL-UNI	8051 COOL BREEZE DR	FL AST	287 0.054 ESE
V168 / 4	UNIVERSAL CITY PROPE	9751 UNIVERSAL BLVD	CORRACTS, RCRA-TSDF, FL SWF/LF, US FIN A...	1532 0.290 ESE
V169 / 4	UCPM PERSHING SITE	9751 UNIVERSAL BOULE	FL BROWNFIELDS, FL CLEANUP SITES	1532 0.290 ESE
V170 / 4	UCPM FORMER LANDFILL	9751 UNIVERSAL BOULE	FL BROWNFIELDS, FL CLEANUP SITES	1532 0.290 ESE
V171 / 4	UCPM FORMER LANDFILL	9751 UNIVERSAL BOULE	FL BROWNFIELDS, FL CLEANUP SITES	1532 0.290 ESE

Focus Map - 5 - 6049975.5s



- | | | |
|----------------------|------------------------------|-------------------------|
| Sites | Focus Map - Sites | Dept. Defense Sites |
| Target Property | Power Line | Indian Reservations BIA |
| Search Buffer | Pipe Line | FL Brownfield |
| Focus Map - No Sites | National Priority List Sites | |



SITE NAME: I-Drive District TFATA
ADDRESS: I-Drive District TFATA
CITY/STATE: Orlando FL
ZIP: 32819

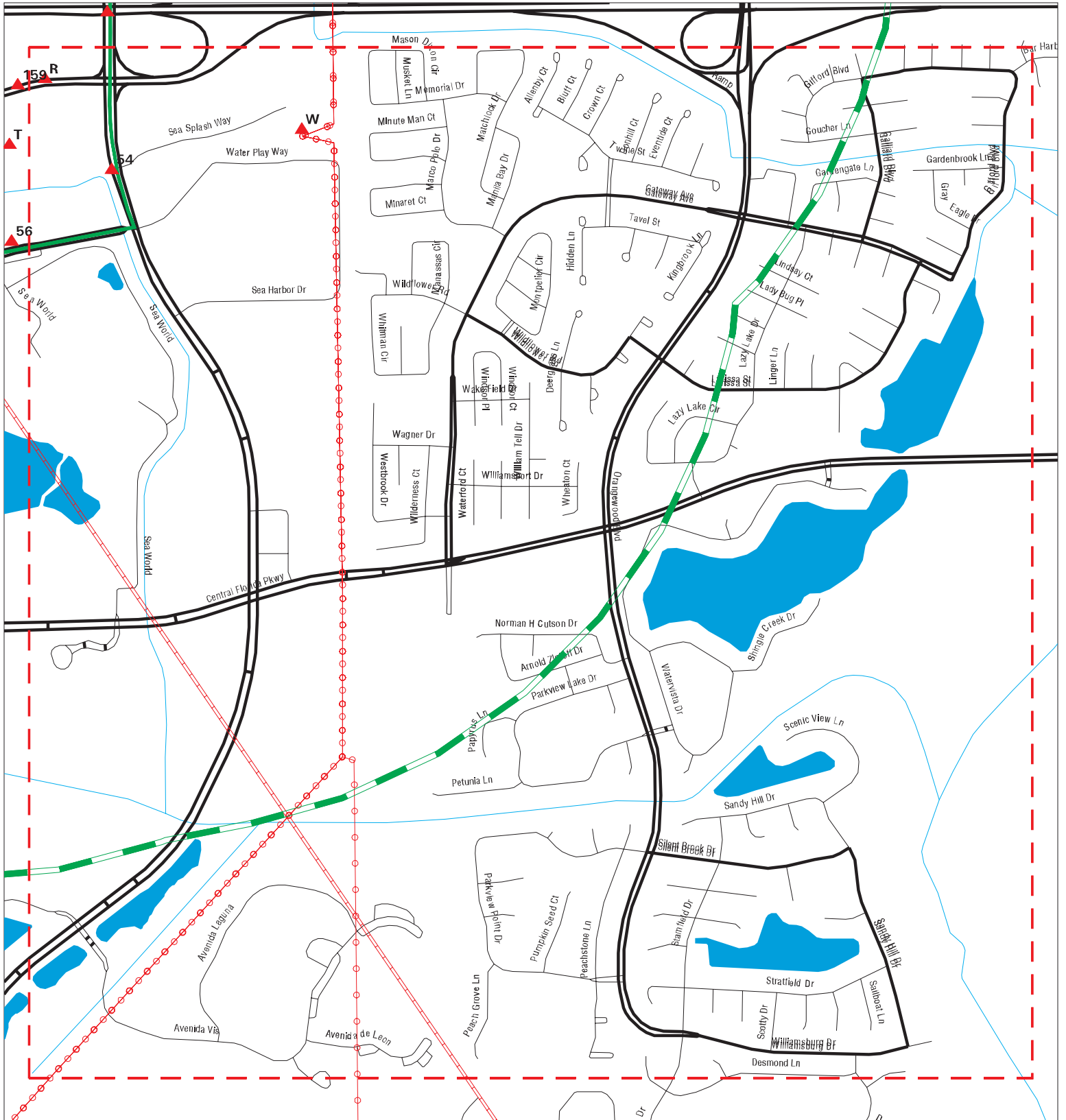
CLIENT: HDR Engineering Inc.
CONTACT: Chelsea Williams
INQUIRY #: 6049975.5s
DATE: 04/28/20

MAPPED SITES SUMMARY - FOCUS MAP 5

Target Property:
I-DRIVE DISTRICT TFATA
ORLANDO, FL 32819

MAP ID / FOCUS MAP	SITE NAME	ADDRESS	DATABASE ACRONYMS	DIST (ft. & mi.) DIRECTION
56 / 5	SEA HARBOR OFFICE CE	6277 SEA HARBOR DR	FL LUST, FL UST, FL AST, FL Financial As...	93 0.018 North
122 / 5	SEA WORLD OF FLORIDA	6295 SEA HARBOR DR	RCRA-SQG	117 0.022 West
159 / 5	TEXACO-REDIMART	6177 WESTWOOD BLVD	FL LUST, FL UST, FL CLEANUP SITES, FL DW...	799 0.151 West
T161 / 5	SHERATON WORLD RESOR	10100 INTERNATIONAL	RCRA-VSQQ, FINDS, ECHO	889 0.168 West
T162 / 5	SHERATON WORLD RESOR	10100 INTERNATIONAL	RCRA-VSQQ	889 0.168 West
163 / 5	OCU ORANGE WOOD WTP	5707 SEA HARBOR DRIV	RCRA NonGen / NLR, FINDS, ECHO	1157 0.219 SW
174 / 5	RENAISSANCE RESORT S	6677 SEA HARBOR DR	FL LUST, FL UST, FL AST, FL Financial As...	1781 0.337 SW
179 / 5	GT SPECIALISTS 03-1I	I-4 AT SR 528	FL LUST, FL TANKS	2498 0.473 WNW

Focus Map - 6 - 6049975.5s



- | | | |
|----------------------|------------------------------|-------------------------|
| Sites | Focus Map - Sites | Dept. Defense Sites |
| Target Property | Power Line | Indian Reservations BIA |
| Search Buffer | Pipe Line | FL Brownfield |
| Focus Map - No Sites | National Priority List Sites | |



SITE NAME: I-Drive District TFATA
ADDRESS: I-Drive District TFATA
CITY/STATE: Orlando FL
ZIP: 32819

CLIENT: HDR Engineering Inc.
CONTACT: Chelsea Williams
INQUIRY #: 6049975.5s
DATE: 04/28/20

MAPPED SITES SUMMARY - FOCUS MAP 6

Target Property:
 I-DRIVE DISTRICT TFATA
 ORLANDO, FL 32819

MAP ID / FOCUS MAP	SITE NAME	ADDRESS	DATABASE ACRONYMS	DIST (ft. & mi.) DIRECTION
54 / 6	A T AND T WIRELESS -	5705 SEA HARBOR DRIV	FL TIER 2	TP
R150 / 6	WESTWOOD DRYCLEAN IN	6145 WESTWOOD BOULEV	RCRA-SQG, FL PRIORITYCLEANERS, FINDS, EC...	563 0.107 West
R151 / 6	WESTWOOD DRYCLEAN IN	6145 WESTWOOD BLVD	EDR Hist Cleaner	563 0.107 West
W172 / 6	DUKE ENERGY- ORANGEW	5707 SEA HARBOR DRIV	FL RESP PARTY	1647 0.312 ENE
W173 / 6	ORANGE CNTY PUBLIC U	5601 SEA SPALSH WAY	FL LUST, FL UST, FL AST, FL Financial As...	1649 0.312 ENE

Map ID
Direction
Distance
Elevation

MAP FINDINGS

Site

Database(s)

EDR ID Number
EPA ID Number

Target
Property

UNIVERSAL BOULEVARD WEST ROCC
ORLANDO, FL

FL BROWNFIELDS

S120039933
N/A

Focus Map:
3

BROWNFIELDS AREAS:

Name: UNIVERSAL BOULEVARD WEST ROCC
Address: Not reported
City,State,Zip: ORLANDO, FL
Area id: BF481603000
District: Central
Acreage: 22.4272640
Resolution: 2016-M-60
Resolution Date: 12/23/2016
Source: Orange County
Object Id: 413
Method: PAPER
Area: 90759.9221
XCoord: 647618.332
YCoord: 495159.2606

North
< 1/8
129 ft.

UNIVERSAL BOULEVARD EAST ROCC
ORLANDO, FL

FL BROWNFIELDS

S120039934
N/A

Focus Map:
4

BROWNFIELDS AREAS:

Name: UNIVERSAL BOULEVARD EAST ROCC
Address: Not reported
City,State,Zip: ORLANDO, FL
Area id: BF481604000
District: Central
Acreage: 34.3436652
Resolution: 2016-M-59
Resolution Date: 12/13/2016
Source: The Orange County Board of County Commissioners
Object Id: 336
Method: PAPER
Area: 138983.876
XCoord: 648741.839
YCoord: 494721.4158

East
1/4-1/2
1760 ft.

OEP UNIVERSAL BOULEVARD ROCC
ORLANDO, FL

FL BROWNFIELDS

S119000900
N/A

Focus Map:
4

BROWNFIELDS AREAS:

Name: OEP UNIVERSAL BOULEVARD ROCC
Address: Not reported
City,State,Zip: ORLANDO, FL
Area id: BF481602000
District: Central
Acreage: 12.1460901
Resolution: 2016-M-53
Resolution Date: 10/18/2016
Source: The Board of County Commissioners of Orange County
Object Id: 326
Method: PAPER
Area: 49153.4853
XCoord: 649773.640

Map ID
Direction
Distance
Elevation

MAP FINDINGS

Site

Database(s)

EDR ID Number
EPA ID Number

OEP UNIVERSAL BOULEVARD ROCC (Continued)

S119000900

YCoord: 494337.7141

A1 SAND LAKE 66 SERVICE
Target 6813 SAND LAKE RD
Property ORLANDO, FL 32809

EDR Hist Auto 1021480830
N/A

Site 1 of 8 in cluster A

Actual: EDR Hist Auto
129 ft.

Focus Map: Year: Name: Type:
1 1974 SAND LAKE 66 SERVICE Gasoline Service Stations

B2 LAKE GLORIA OFFICE PARK
Target EAST SAND LAKE RD
Property ORLANDO, FL 32801

FINDS 1009440775
ECHO N/A

Site 1 of 4 in cluster B

Actual: FINDS:
105 ft. Registry ID: 110024585563
Focus Map: Facility URL: http://ofmpub.epa.gov/enviro/fii_query_detail_disp_program_facility?p_registry_id=110024585563
1

Environmental Interest/Information System:

US National Pollutant Discharge Elimination System (NPDES) module of the Compliance Information System (ICIS) tracks surface water permits issued under the Clean Water Act. Under NPDES, all facilities that discharge pollutants from any point source into waters of the United States are required to obtain a permit. The permit will likely contain limits on what can be discharged, impose monitoring and reporting requirements, and include other provisions to ensure that the discharge does not adversely affect water quality. Florida Environmental System Today Application (FIESTA) Data Maintenance (FDM) system maintains entity, environmental interest and affiliation data for the State of Florida.

[Click this hyperlink](#) while viewing on your computer to access additional FINDS: detail in the EDR Site Report.

ECHO:

Envid: 1009440775
Registry ID: 110024585563
DFR URL: http://echo.epa.gov/detailed-facility-report?fid=110024585563
Name: LAKE GLORIA OFFICE PARK
Address: EAST SAND LAKE RD
City,State,Zip: ORLANDO, FL 32801

Map ID
Direction
Distance
Elevation

MAP FINDINGS

Site

Database(s)

EDR ID Number
EPA ID Number

OVERTURE DR PHILLIPS (Continued)

1024601903

[Click this hyperlink](#) while viewing on your computer to access additional FINDS: detail in the EDR Site Report.

ECHO:
Envid: 1024601903
Registry ID: 110070389305
DFR URL: <http://echo.epa.gov/detailed-facility-report?fid=110070389305>
Name: OVERTURE DR PHILLIPS
Address: 6410 SAND LAKE SOUND RD
City,State,Zip: ORLANDO, FL 32819

A5 **CHEVRON #42157**
Target **6908 SAND LAKE RD**
Property **ORLANDO, FL 32819**

FL LUST **U001363780**
FL UST **N/A**

Site 2 of 8 in cluster A

Actual: LUST:
129 ft. Name: CHEVRON #42157
Focus Map: Address: 6908 SAND LAKE RD
1 City,State,Zip: ORLANDO, FL 32819
 Region: STATE
 Facility Id: 8512747
 Facility Status: CLOSED
 Facility Type: A - Retail Station
 Facility Phone: (813)247-5577
 Facility Cleanup Rank: 12937
 District: Central District
 Lat/Long (dms): 28 26 58.9848 / 81 28 18.1128
 Section: 36
 Township: 23S
 Range: 28E
 Feature: Not reported
 Method: ADDM
 Datum: 0
 Score: 30
 Score Effective Date: 2012-05-15 00:00:00
 Score When Ranked: 6
 Operator: RICK TULL
 Name Update: Not reported
 Address Update: Not reported

Petroleum Cleanup PCT Facility Score:
Facility Cleanup Status: CMPL - COMPLETED
Contact: KEVIN CHARLES
Contact Company: CHEVRON PRODUCTS CO
Contact Address: PO BOX 6004
Contact City/State/Zip: SAN RAMON, CA 94583
Phone: (925)842-9002
Bad Address Ind: N
State: FL
Zip: 32819, 9303
Score: 30
Score Effective Date: 2012-05-15 00:00:00
Related Party ID: 3941
Primary RP Role: ACCOUNT OWNER
RP Begin Date: 1994-05-20
RP Zip: 904

Map ID
Direction
Distance
Elevation

MAP FINDINGS

Site

Database(s)

EDR ID Number
EPA ID Number

CHEVRON #42157 (Continued)

U001363780

RP Extension: Not reported

Discharge Cleanup Summary:
Discharge Date: 8/9/1988
PCT Discharge Combined: Not reported
Cleanup Required: R - CLEANUP REQUIRED
Discharge Cleanup Status: SRCR - SRCR COMPLETE
Disch Cleanup Status Date: 5/3/2017
Cleanup Work Status: COMPLETED
Information Source: E - EDI
Other Source Description: Not reported
Eligibility Indicator: E - ELIGIBLE
Site Manager: THORNTON_K
Site Mgr End Date: 2/13/2017
Tank Office: PCLP48 - ORANGE COUNTY ENVIRONMENTAL PROTECTION DIV

Petroleum Cleanup Program Eligibility:
Facility ID: 8512747
Discharge Date: 8/9/1988
Pct Discharge Combined With: Not reported
Cleanup Required: R - CLEANUP REQUIRED
Discharge Cleanup Status: SRCR - SRCR COMPLETE
Disch Cleanup Status Date: 5/3/2017
Cleanup Work Status: COMPLETED
Information Source: E - EDI
Other Source Description: Not reported
Application Received Date: 12/19/1988
Cleanup Program: E - EARLY DETECTION INCENTIVE
Eligibility Status: 11/8/1994
Elig Status Date: 11/8/1994
Letter Of Intent Date: 6/7/1994
Redetermined: No
Inspection Date: 3/9/1990
Site Manager: THORNTON_K
Site Mgr End Date: 2/13/2017
Tank Office: PCLP48 - ORANGE COUNTY ENVIRONMENTAL PROTECTION DIV
Deductible Amount: Not reported
Deductible Paid To Date: 0
Co-Pay Amount: Not reported
Co-Pay Paid To Date: 0
Cap Amount: Not reported

Contaminated Media:
Discharge Date: 8/9/1988
Pct Discharge Combined With: Not reported
Cleanup Required: R - CLEANUP REQUIRED
Discharge Cleanup Status: SRCR - SRCR COMPLETE
Disch Cleanup Status Date: 5/3/2017
Cleanup Work Status: COMPLETED
Information Source: E - EDI
Other Source Description: Not reported
Elig Indicator: E - ELIGIBLE
Site Manager: THORNTON_K
Site Mgr End Date: 2/13/2017
Tank Office: PCLP48 - ORANGE COUNTY ENVIRON
Contaminated Drinking Wells: 0
Contaminated Monitoring Well: Yes
Contaminated Soil: No

Map ID
Direction
Distance
Elevation

MAP FINDINGS

Site

Database(s)

EDR ID Number
EPA ID Number

CHEVRON #42157 (Continued)

U001363780

Contaminated Surface Water: No
Contaminated Ground Water: Yes
Pollutant: A - Leaded Gas
Pollutant Other Description: Not reported
Gallons Discharged: Not reported
Discharge Date: 8/9/1988
Pct Discharge Combined With: Not reported
Cleanup Required: R - CLEANUP REQUIRED
Discharge Cleanup Status: SRCR - SRCR COMPLETE
Disch Cleanup Status Date: 5/3/2017
Cleanup Work Status: COMPLETED
Information Source: E - EDI
Other Source Description: Not reported
Elig Indicator: E - ELIGIBLE
Site Manager: THORNTON_K
Site Mgr End Date: 2/13/2017
Tank Office: PCLP48 - ORANGE COUNTY ENVIRON
Contaminated Drinking Wells: 0
Contaminated Monitoring Well: Yes
Contaminated Soil: No
Contaminated Surface Water: No
Contaminated Ground Water: Yes
Pollutant: B - Unleaded Gas
Pollutant Other Description: Not reported
Gallons Discharged: Not reported

Task Information:
District: CD
Facility ID: 8512747
Facility Status: CLOSED
Facility Type: A - Retail Station -
County: ORANGE
County ID: 48
Cleanup Eligibility Status: E
Source Effective Date: 02-13-2017
Discharge Date: 08-09-1988
Cleanup Required: R - CLEANUP REQUIRED
Discharge Cleanup Status: SRCR - SRCR COMPLETE
Disch Cleanup Status Date: 05-03-2017
SRC Action Type: SRCR - SITE REHABILITATION COMPLETION REPORT
SRC Submit Date: 08-01-2016
SRC Review Date: 08-23-2016
SRC Completion Status: A - APPROVED
SRC Issue Date: 05-03-2017
SRC Comment: Not reported
Cleanup Work Status: COMPLETED
Site Mgr: THORNTON_K
Site Mgr End Date: 02-13-2017
Tank Office: PCLP48 - Orange County
SR Task ID: 21839
SR Cleanup Responsible: RP - RESPONSIBLE PARTY
SR Funding Eligibility Type: -
SR Actual Cost: Not reported
SR Completion Date: 11-12-1992
SR Payment Date: Not reported
SR Oral Date: Not reported
SR Written Date: Not reported
SR Soil Removal: Y

Map ID
Direction
Distance
Elevation

MAP FINDINGS

Site

Database(s)

EDR ID Number
EPA ID Number

CHEVRON #42157 (Continued)

U001363780

SR Free Product Removal: Not reported
SR Soil Tonnage Removed: 14
SR Soil Treatment: Not reported
SR Other Treatment: CONT SOILS
SR Alternate Proc Received Date: Not reported
SR Alternate Procedure Status: Not reported
SR Alternate Procedure Status Date: Not reported
SR Alternate Procedure Comments: Not reported
SA Task ID: 21840
SA Cleanup Responsible: RP - RESPONSIBLE PARTY
SA Funding Eligibility Type: -
SA Actual Cost: Not reported
SA Completion Date: Not reported
SA Payment Date: Not reported
RAP Task ID: 21841
RAP Cleanup Responsible ID: RP - RESPONSIBLE PARTY
RAP Funding Eligibility Type: -
RAP Actual Cost: Not reported
RAP Completion Date: Not reported
RAP Payment Date: Not reported
RAP Last Order Approved: Not reported
RA Task ID: 21842
RA Cleanup Responsible: RP - RESPONSIBLE PARTY
RA Funding Eligibility Type: -
RA Years to Complete: 0
RA Actual Cost: Not reported

Click here for Florida Oculus:

UST:

Facility Id: 8512747
Facility Status: CLOSED
Type Description: Retail Station
Facility Phone: 8132475577
Region: STATE
Positioning Method: ADDM
Lat/Long (dms): 28 26 59.9699999 / 81 28 15.84

Owner:

Owner Id: 3941
Owner Name: CHEVRON PRODUCTS CO
Owner Address: PO BOX 6004
Owner Address 2: ATTN: PERMIT DESK
Owner City,St,Zip: SAN RAMON, CA 94583
Owner Contact: KEVIN CHARLES
Owner Phone: 9258429002

Tank Info:

Name: CHEVRON #42157
Address: 6908 SAND LAKE RD
City: ORLANDO
Zip: 32819
Tank Id: 1
Status: Removed
Status Date: 12/31/1991
Install Date: 7/1/1982
Substance: Waste oil

Map ID
Direction
Distance
Elevation

MAP FINDINGS

Site

Database(s)

EDR ID Number
EPA ID Number

CHEVRON #42157 (Continued)

U001363780

Content Description: Waste Oil
Gallons: 1000
Vessel Indicator: TANK
Tank Location: UNDERGROUND
DEP Contractor: P

Name: CHEVRON #42157
Address: 6908 SAND LAKE RD
City: ORLANDO
Zip: 32819
Tank Id: 2
Status: Removed
Status Date: 10/31/1992
Install Date: 7/1/1982
Substance: Unleaded gas
Content Description: Unleaded Gas
Gallons: 10000
Vessel Indicator: TANK
Tank Location: UNDERGROUND
DEP Contractor: P

Name: CHEVRON #42157
Address: 6908 SAND LAKE RD
City: ORLANDO
Zip: 32819
Tank Id: 3
Status: Removed
Status Date: 10/31/1992
Install Date: 7/1/1982
Substance: Unleaded gas
Content Description: Unleaded Gas
Gallons: 10000
Vessel Indicator: TANK
Tank Location: UNDERGROUND
DEP Contractor: P

Name: CHEVRON #42157
Address: 6908 SAND LAKE RD
City: ORLANDO
Zip: 32819
Tank Id: 4
Status: Removed
Status Date: 10/31/1992
Install Date: 7/1/1982
Substance: Unleaded gas
Content Description: Unleaded Gas
Gallons: 10000
Vessel Indicator: TANK
Tank Location: UNDERGROUND
DEP Contractor: P

Name: CHEVRON #42157
Address: 6908 SAND LAKE RD
City: ORLANDO
Zip: 32819
Tank Id: 5
Status: Removed

Map ID
 Direction
 Distance
 Elevation

MAP FINDINGS

Site

Database(s)

EDR ID Number
 EPA ID Number

CHEVRON #42157 (Continued)

U001363780

Status Date: 10/31/1992
 Install Date: 7/1/1982
 Substance: Unleaded gas
 Content Description: Unleaded Gas
 Gallons: 10000
 Vessel Indicator: TANK
 Tank Location: UNDERGROUND
 DEP Contractor: P

[Click here for Florida Oculus:](#)

**A6
 Target
 Property**

**CHEVRON #42157
 6908 SAND LAKE RD
 ORLANDO, FL**

**FL RGA LUST S115166906
 N/A**

Site 3 of 8 in cluster A

**Actual:
 129 ft.**

RGA LUST:

**Focus Map:
 1**

2012	CHEVRON #42157	6908 SAND LAKE RD
2011	CHEVRON #42157	6908 SAND LAKE RD
2010	CHEVRON #42157	6908 SAND LAKE RD
2009	CHEVRON #42157	6908 SAND LAKE RD
2008	CHEVRON #42157	6908 SAND LAKE RD
2007	CHEVRON #42157	6908 SAND LAKE RD
2006	CHEVRON #42157	6908 SAND LAKE RD
2005	CHEVRON #42157	6908 SAND LAKE RD
2004	CHEVRON #42157	6908 SAND LAKE RD
2003	CHEVRON #42157	6908 SAND LAKE RD
2002	CHEVRON #42157	6908 SAND LAKE RD
2001	CHEVRON #42157	6908 SAND LAKE RD
2000	CHEVRON #42157	6908 SAND LAKE RD
1999	CHEVRON #42157	6908 SAND LAKE RD
1998	CHEVRON #42157	6908 SAND LAKE RD
1997	CHEVRON #42157	6908 SAND LAKE RD

**A7
 Target
 Property**

**CHEVRON - 42157
 6908 SANDLAKE ROAD
 ORLANDO, FL 32809**

**FL TIER 2 S107715534
 N/A**

Site 4 of 8 in cluster A

**Actual:
 129 ft.**

TIER 2:

**Focus Map:
 1**

Name: CHEVRON - 42157
 Address: 6908 SANDLAKE ROAD
 City,State,Zip: ORLANDO, FL 32809
 Year: Not reported
 Facility Id: Not reported
 Active Date: 01/01/1980
 Inactive Date: 01/01/1992
 Sale Pending: False
 Original Date: Not reported
 PLOT Source: GPS
 Latitude: 28.449920
 Longitude: -81.473870
 LEPC District: 6

Map ID
 Direction
 Distance
 Elevation

MAP FINDINGS

Site

Database(s)

EDR ID Number
 EPA ID Number

CHEVRON - 42157 (Continued)

S107715534

Counties: Volusia, Seminole, Osceola, Orange, Lake, Brevard,
 SERC: 3854
 Program Level: 0
 PRIME: 3854
 SIC Code: 5541
 SIC Code 2: Not reported
 NAICS Code: 44719

Company Info:
 Company Name: RIKERS CHEVRON
 Company Address: 6908 SAND LAKE ROAD
 Company City, St, Zip: ORLANDO, FL 32819
 Company Phone: Not reported
 Company Fax: Not reported
 Company Email: Not reported
 FEI Number: -
 Company Contact Name: NILM
 Company Contact Phone: Not reported
 Reduced Fees: True
 Exempt Fees: False
 Electronic Filing: False
 Employee: Not reported
 Comments: Not reported

**A8
 Target
 Property**

**RIKERS CHEVRON
 6908 SAND LAKE RD
 ORLANDO, FL**

**EDR Hist Auto 1009058459
 N/A**

Site 5 of 8 in cluster A

**Actual:
 129 ft.**

EDR Hist Auto

**Focus Map:
 1**

Year:	Name:	Type:
1976	RIKERS STANDARD STATION	Gasoline Service Stations
1977	RIKERS STANDARD STATION	Gasoline Service Stations
1978	RIKERS STANDARD STATION	Gasoline Service Stations
1979	RIKERS STANDARD STATION	Gasoline Service Stations
1980	RIKERS STANDARD STATION	Gasoline Service Stations
1981	RIKERS STANDARD	GASOLINE STATIONS
1981	RIKERS STANDARD	GASOLINE STATIONS
1982	RIKERS STANDARD STATION	Gasoline Service Stations
1983	RIKERS STANDARD STATION	Gasoline Service Stations
1985	RIKERS STANDARD STATION	Gasoline Service Stations
1986	RIKERS CHEVRON	GASOLINE STATIONS
1986	RIKERS CHEVRON	GASOLINE STATIONS
1986	RIKERS STANDARD STATION	Gasoline Service Stations
1987	RIKERS STANDARD STATION	Gasoline Service Stations
1988	RIKERS STANDARD STATION	Gasoline Service Stations
1989	RIKERS STANDARD STATION	Gasoline Service Stations
1990	RIKERS STANDARD STATION	Gasoline Service Stations
1991	A P S I CHEVRON NO 401 MARY ONE	GASOLINE STATIONS
1991	A P S I CHEVRON NO 401 MARY ONE	GASOLINE STATIONS
1991	RIKERS STANDARD STATION	Gasoline Service Stations
1992	RIKERS STANDARD STATION	Gasoline Service Stations
1993	RIKERS STANDARD STATION	Gasoline Service Stations

Map ID
Direction
Distance
Elevation

MAP FINDINGS

Site

Database(s)

EDR ID Number
EPA ID Number

C9 **MANGO TROPICAL CAFE**
Target **8102 INTERNATIONAL DR**
Property **ORLANDO, FL**

FL NPDES **S118238683**
N/A

Site 1 of 2 in cluster C

Actual: WASTEWATER:
123 ft. Name: MANGO TROPICAL CAFE
Focus Map: Address: 8102 INTERNATIONAL DR
1 City,State,Zip: ORLANDO, FL
Facility ID: FLR10PN00
Facility Type: Construction Stormwater GP
Status: Active - Existing, permitted facility/site for which effluent,
reclaimed water or wastewater residual discharge into the environment
and/or monitoring is taking place.
District Office: TLST
NPDES Permitted Site: Not reported
Environmental Interest: Not reported
Owner Type: Unknown
Permit Capacity: Not reported
Party Name: Rafael Reyes, PMTE
Company Name: US Construction
RP Address: 6355 NW 36 St Suite 608
RP Address 2: Not reported
RP City,Stat,Zip: Miami FL 33166
Telephone: 3054435808
Email: rafeal@usconstructioncorp.com
Issue Date: 09/20/2015
Effective Date: 09/20/2015
Expiration Date: 09/19/2020
DOC Description: Generic Permit
Latitude Degrees: 28
Latitude Minutes: 21
Latitude Seconds: 36
Longitude Degrees: 81
Longitude Minutes: 29
Longitude Seconds: 13
Treatment: Not reported
Decode For Fstatus: Active

C10 **MANGO TROPICAL CAFE**
Target **8102 INTERNATIONAL DR**
Property **ORLANDO, FL 32819**

FINDS **1018358680**
ECHO **N/A**

Site 2 of 2 in cluster C

Actual: FINDS:
123 ft. Registry ID: 110067015152
Focus Map: Facility URL: http://ofmpub.epa.gov/enviro/fii_query_detail.disp_program_facility?p_registry_id=110067015152
1

Environmental Interest/Information System:
US National Pollutant Discharge Elimination System (NPDES) module of the Compliance Information System (ICIS) tracks surface water permits issued under the Clean Water Act. Under NPDES, all facilities that discharge pollutants from any point source into waters of the United States are required to obtain a permit. The permit will likely contain limits on what can be discharged, impose monitoring and reporting requirements, and include other provisions to ensure that the discharge does not adversely affect water quality.

Map ID
 Direction
 Distance
 Elevation

MAP FINDINGS

Site

Database(s)

EDR ID Number
 EPA ID Number

MANGO TROPICAL CAFE (Continued)

1018358680

[Click this hyperlink](#) while viewing on your computer to access additional FINDS: detail in the EDR Site Report.

ECHO:

Envid: 1018358680
 Registry ID: 110067015152
 DFR URL: <http://echo.epa.gov/detailed-facility-report?fid=110067015152>
 Name: MANGO TROPICAL CAFE
 Address: 8102 INTERNATIONAL DR
 City,State,Zip: ORLANDO, FL 32819

11
Target
Property

FORMER BUTCHER SHOP
8350 UNIVERSAL BLVD.
ORLANDO, FL 32819

FL ASBESTOS **S121157065**
N/A

ASBESTOS:

Actual:
111 ft.
Focus Map:
3

Name: FORMER BUTCHER SHOP
 Address: 8350 UNIVERSAL BLVD.
 City,State,Zip: ORLANDO, FL 32819
 Facility ID: AS09503419
 Notification ID: 66347
 Notification Type: ORIGINAL
 Project Type: DEMOLITION
 Notification Status: REVIEWED
 Site Name: THROUGHOUT
 Ordered Demolition?: N
 Annual Notification: Not reported
 Owner Name: I-DRIVE LIVE LLC
 Contractor Name: CENTRAL ENVIRONMENTAL SERVICES, INC.
 Start Date: 03/08/2012
 Finish Date: 03/30/2012
 Cementitious RACM: N
 Cementitious SF: Not reported
 Floor RACM: N
 Floor SF: Not reported
 Pipe RACM: Y
 Pipe SF: Not reported
 CF RACM: Not reported
 Roof RACM: N
 Roof SF: Not reported
 Surface Mat RACM: Y
 Surface Mat SF: Not reported
 Waste Disposal Site: VISTA LANDFILL, LLC (BUTTREY/KEENE RD SOUTH)
 Waste Disposal Address: 242 WEST KEENE RD
 Waste Disposal City: APOPKA
 Waste Disposal State: FL
 Waste Disposal Zip: 32703-7922
 Transporter Name: Not reported
 Contractor is Transporter: Not reported
 Waste Disp ID: 87081
 Waste Disp Source: W
 Transporter Address: Not reported
 Transporter City: Not reported
 Transporter State: FL
 Transporter Zip: Not reported
 Date Receive: Not reported

Map ID
Direction
Distance
Elevation

MAP FINDINGS

Site

Database(s)

EDR ID Number
EPA ID Number

12

Target Property 8801 INTERNATIONAL DRIVE
ORLANDO, FL

FL SPILLS S121314540
N/A

Actual:
124 ft.
Focus Map:
3

SPILLS:
Name: Not reported
Address: 8801 INTERNATIONAL DRIVE
City,State,Zip: ORLANDO, FL
OHMIT Incident Number: 59177
Incident Legacy: Not reported
On-Scene Response: No
Criminal Indicator: No
Hurricane Indicator: No
Incident Date: 10/18/2017
Incident Status: Closed
Incident Report Date: 10/18/2017
Pollutant: Food oil, n.o.s.
Pollutants Category: Non-petroleum oils
Substance Spilled: Food oil, n.o.s.
Amount Spilled (Gallons): 100.00
Pollutant - Unit Measure: gallon

Incident Party Name: Hooters, Inc.
Description: Inland

Incident Party Name: Hooters, Inc.
Description: Inland

Incident Party Name: Incident Management Solutions
Description: Inland

Incident Party Name: Incident Management Solutions
Description: Inland

Incident Party Name: Local Fire Department
Description: Inland

Incident Party Name: Local Fire Department
Description: Inland

13

Target Property THE SQUARE
UNKNOWN
ORLANDO, FL 32819

FINDS 1011925480
ECHO N/A

Actual:
94 ft.

Focus Map:
3

FINDS:
Registry ID: 110037464874
Facility URL: http://ofmpub.epa.gov/enviro/fii_query_detail.disp_program_facility?p_registry_id=110037464874

Environmental Interest/Information System:
US National Pollutant Discharge Elimination System (NPDES) module of the Compliance Information System (ICIS) tracks surface water permits issued under the Clean Water Act. Under NPDES, all facilities that discharge pollutants from any point source into waters of the United States are required to obtain a permit. The permit will likely contain limits on what can be discharged, impose monitoring and reporting requirements, and include other provisions to ensure that the discharge does not adversely affect water quality.

Map ID
Direction
Distance
Elevation

MAP FINDINGS

Site

Database(s)

EDR ID Number
EPA ID Number

THE SQUARE (Continued)

1011925480

[Click this hyperlink](#) while viewing on your computer to access additional FINDS: detail in the EDR Site Report.

ECHO:

Envid: 1011925480
Registry ID: 110037464874
DFR URL: <http://echo.epa.gov/detailed-facility-report?fid=110037464874>
Name: THE SQUARE
Address: UNKNOWN
City,State,Zip: ORLANDO, FL 32819

D14 IFLY - ORLANDO
Target 8969 INTERNATIONAL DR
Property ORLANDO, FL 32819

FINDS 1018374872
ECHO N/A

Site 1 of 2 in cluster D

Actual: FINDS:
125 ft. Registry ID: 110069212131
Focus Map: Facility URL: http://ofmpub.epa.gov/enviro/fii_query_detail_disp_program_facility?p_registry_id=110069212131
3

Environmental Interest/Information System:

US National Pollutant Discharge Elimination System (NPDES) module of the Compliance Information System (ICIS) tracks surface water permits issued under the Clean Water Act. Under NPDES, all facilities that discharge pollutants from any point source into waters of the United States are required to obtain a permit. The permit will likely contain limits on what can be discharged, impose monitoring and reporting requirements, and include other provisions to ensure that the discharge does not adversely affect water quality.

[Click this hyperlink](#) while viewing on your computer to access additional FINDS: detail in the EDR Site Report.

ECHO:

Envid: 1018374872
Registry ID: 110069212131
DFR URL: <http://echo.epa.gov/detailed-facility-report?fid=110069212131>
Name: IFLY - ORLANDO
Address: 8969 INTERNATIONAL DR
City,State,Zip: ORLANDO, FL 32819

D15 IFLY - ORLANDO
Target 8969 INTERNATIONAL DR
Property ORLANDO, FL

FL NPDES S118897316
N/A

Site 2 of 2 in cluster D

Actual: WASTEWATER:
125 ft. Name: IFLY - ORLANDO
Focus Map: Address: 8969 INTERNATIONAL DR
3 City,State,Zip: ORLANDO, FL
Facility ID: FLR20AQ42
Facility Type: Construction Generic Dewatering
Status: Active - Existing, permitted facility/site for which effluent, reclaimed water or wastewater residual discharge into the environment

Map ID
 Direction
 Distance
 Elevation

MAP FINDINGS

Site

Database(s)

EDR ID Number
 EPA ID Number

IFLY - ORLANDO (Continued)

S118897316

and/or monitoring is taking place.
 District Office: TLST
 NPDES Permitted Site: Not reported
 Environmental Interest: Not reported
 Owner Type: Unknown
 Permit Capacity: Not reported
 Party Name: Nathan Vose, PMTE
 Company Name: SkyGroup Investments, LLC
 RP Address: 9807 Westminister Glen Ave
 RP Address 2: Not reported
 RP City,Stat,Zip: Austin TX 78730
 Telephone: 4073704500
 Email: nathan.vose@whiting-turner.com
 Issue Date: 04/11/2016
 Effective Date: 04/11/2016
 Expiration Date: 04/10/2021
 DOC Description: Generic Permit
 Latitude Degrees: 28
 Latitude Minutes: 26
 Latitude Seconds: 3
 Longitude Degrees: 81
 Longitude Minutes: 28
 Longitude Seconds: 18
 Treatment: Not reported
 Decode For Fstatus: Active

E16

Target Property 9109 INTERNATIONAL DR.
 ORLANDO, FL

ERNS 2009905296
 N/A

Site 1 of 2 in cluster E

Actual:
 125 ft.

[Click this hyperlink](#) while viewing on your computer to access additional ERNS detail in the EDR Site Report.

Focus Map:
 3

E17 POINTE ORLANDO REDEVELOPMENT
Target Property 9101 INTERNATIONAL DRIVE
 ORLANDO, FL 32819

FL SPILLS 1009315023
FINDS N/A
ECHO

Site 2 of 2 in cluster E

Actual:
 125 ft.

Focus Map:
 3

SPILLS:
 Name: Not reported
 Address: 9101 INTERNATIONAL DRIVE
 City,State,Zip: ORLANDO, FL
 OHMIT Incident Number: 41425
 Incident Legacy: Not reported
 On-Scene Response: No
 Criminal Indicator: No
 Hurricane Indicator: No
 Incident Date: 05/11/2009
 Incident Status: Closed

Map ID
Direction
Distance
Elevation

MAP FINDINGS

Site

Database(s)

EDR ID Number
EPA ID Number

POINTE ORLANDO REDEVELOPMENT (Continued)

1009315023

Incident Report Date: 05/11/2009
Pollutant: Hydrogen peroxide
Pollutants Category: Oxidizer
Substance Spilled: Hydrogen peroxide
Amount Spilled (Gallons): 10
Pollutant - Unit Measure: gallon

Incident Party Name: City of Plant City Police Department
Description: Inland

Incident Party Name: City of Plant City Police Department
Description: Inland

Incident Party Name: City of Plant City Police Department
Description: Inland

Incident Party Name: HMHTTC Response Inc.
Description: Inland

Incident Party Name: HMHTTC Response Inc.
Description: Inland

Incident Party Name: HMHTTC Response Inc.
Description: Inland

Incident Party Name: R & L Carriers - Wilmington
Description: Inland

Incident Party Name: R & L Carriers - Wilmington
Description: Inland

Incident Party Name: R & L Carriers - Wilmington
Description: Inland

Incident Party Name: SWS Environmental Services
Description: Inland

Incident Party Name: SWS Environmental Services
Description: Inland

Incident Party Name: SWS Environmental Services
Description: Inland

Incident Party Name: The Grape at Point Orlando
Description: Inland

Incident Party Name: The Grape at Point Orlando
Description: Inland

Incident Party Name: The Grape at Point Orlando
Description: Inland

FINDS:

Registry ID: 110024397044
Facility URL: http://ofmpub.epa.gov/enviro/fii_query_detail.disp_program_facility?p_registry_id=110024397044

Map ID
Direction
Distance
Elevation

MAP FINDINGS

Site

Database(s)

EDR ID Number
EPA ID Number

POINTE ORLANDO REDEVELOPMENT (Continued)

1009315023

Environmental Interest/Information System:

US National Pollutant Discharge Elimination System (NPDES) module of the Compliance Information System (ICIS) tracks surface water permits issued under the Clean Water Act. Under NPDES, all facilities that discharge pollutants from any point source into waters of the United States are required to obtain a permit. The permit will likely contain limits on what can be discharged, impose monitoring and reporting requirements, and include other provisions to ensure that the discharge does not adversely affect water quality.

Florida Environmental System Today Application (FIESTA) Data Maintenance (FDM) system maintains entity, environmental interest and affiliation data for the State of Florida.

Click this hyperlink while viewing on your computer to access additional FINDS: detail in the EDR Site Report.

ECHO:

Envid: 1009315023
Registry ID: 110024397044
DFR URL: <http://echo.epa.gov/detailed-facility-report?fid=110024397044>
Name: POINTE ORLANDO REDEVELOPMENT
Address: 9101 INTERNATIONAL DRIVE
City,State,Zip: ORLANDO, FL 32819

18

Target
Property

**9400 UNIVERSAL BOULEVARD
ORLANDO, FL**

**FL SPILLS S106803611
N/A**

SPILLS:

Actual:
93 ft.

Focus Map:
4

Name: Not reported
Address: 9400 UNIVERSAL BOULEVARD
City,State,Zip: ORLANDO, FL
OHMIT Incident Number: 25009
Incident Legacy: Not reported
On-Scene Response: No
Criminal Indicator: No
Hurricane Indicator: No
Incident Date: 08/05/2004
Incident Status: Closed
Incident Report Date: 08/05/2004
Pollutant: Hydraulic fluid
Pollutants Category: Petroleum
Substance Spilled: Hydraulic fluid
Amount Spilled (Gallons): 0
Pollutant - Unit Measure: gallon

Pollutant: Diesel fuel
Pollutants Category: Petroleum
Substance Spilled: Diesel fuel
Amount Spilled (Gallons): 100
Pollutant - Unit Measure: gallon

Incident Party Name: Universal City Property Management III
Description: Inland

Incident Party Name: Universal City Property Management III
Description: Inland

Map ID
Direction
Distance
Elevation

MAP FINDINGS

Site

Database(s)

EDR ID Number
EPA ID Number

(Continued)

S106803611

Incident Party Name: Universal City Property Management III
Description: Inland

Incident Party Name: Universal City Property Management III
Description: Inland

F19 **TOP GOLF**
Target **9000 UNIVERSAL BLVD**
Property **ORLANDO, FL 32819**

FINDS **1018377455**
ECHO **N/A**

Site 1 of 5 in cluster F

Actual: FINDS:
94 ft. Registry ID: 110069335357
Focus Map: Facility URL: http://ofmpub.epa.gov/enviro/fii_query_detail.disp_program_facility?p_registry_id=110069335357
3

Environmental Interest/Information System:

US National Pollutant Discharge Elimination System (NPDES) module of the Compliance Information System (ICIS) tracks surface water permits issued under the Clean Water Act. Under NPDES, all facilities that discharge pollutants from any point source into waters of the United States are required to obtain a permit. The permit will likely contain limits on what can be discharged, impose monitoring and reporting requirements, and include other provisions to ensure that the discharge does not adversely affect water quality.

[Click this hyperlink](#) while viewing on your computer to access additional FINDS: detail in the EDR Site Report.

ECHO:
Envid: 1018377455
Registry ID: 110069335357
DFR URL: <http://echo.epa.gov/detailed-facility-report?fid=110069335357>
Name: TOP GOLF
Address: 9000 UNIVERSAL BLVD
City,State,Zip: ORLANDO, FL 32819

F20 **TOPGOLF SPINE ROAD**
Target **9000 UNIVERSAL BLVD**
Property **ORLANDO, FL 32819**

FINDS **1018374503**
ECHO **N/A**

Site 2 of 5 in cluster F

Actual: FINDS:
94 ft. Registry ID: 110069208137
Focus Map: Facility URL: http://ofmpub.epa.gov/enviro/fii_query_detail.disp_program_facility?p_registry_id=110069208137
3

Environmental Interest/Information System:

US National Pollutant Discharge Elimination System (NPDES) module of the Compliance Information System (ICIS) tracks surface water permits issued under the Clean Water Act. Under NPDES, all facilities that discharge pollutants from any point source into waters of the United States are required to obtain a permit. The permit will likely contain limits on what can be discharged, impose monitoring and reporting requirements, and include other provisions to ensure that the

Map ID
 Direction
 Distance
 Elevation

MAP FINDINGS

Site

Database(s)

EDR ID Number
 EPA ID Number

TOPGOLF SPINE ROAD (Continued)

1018374503

discharge does not adversely affect water quality.

Click this hyperlink while viewing on your computer to access additional FINDS: detail in the EDR Site Report.

ECHO:

Envid: 1018374503
 Registry ID: 110069208137
 DFR URL: <http://echo.epa.gov/detailed-facility-report?fid=110069208137>
 Name: TOPGOLF SPINE ROAD
 Address: 9000 UNIVERSAL BLVD
 City,State,Zip: ORLANDO, FL 32819

F21 TOPGOLF SPINE ROAD
Target 9000 UNIVERSAL BLVD
Property ORLANDO, FL

FL NPDES S118560301
N/A

Site 3 of 5 in cluster F

Actual:
94 ft.

Focus Map:
3

WASTEWATER:
 Name: TOPGOLF SPINE ROAD
 Address: 9000 UNIVERSAL BLVD
 City,State,Zip: ORLANDO, FL
 Facility ID: FLG071534
 Facility Type: Dewatering GP
 Status: Active - Existing, permitted facility/site for which effluent, reclaimed water or wastewater residual discharge into the environment and/or monitoring is taking place.

 District Office: CD
 NPDES Permitted Site: Yes
 Environmental Interest: Industrial Wastewater Program
 Owner Type: Private
 Permit Capacity: Not reported
 Party Name: Shana C Parks, Project Coordinator
 Company Name: Central Site Development, Inc.
 RP Address: 4015 Crescent Park Dr
 RP Address 2: Not reported
 RP City,Stat,Zip: Riverview FL 33578-3605
 Telephone: 8136217800
 Email: john@centralsitedev.com
 Issue Date: 04/07/2016
 Effective Date: 04/07/2016
 Expiration Date: 04/06/2021
 DOC Description: Generic Permit
 Latitude Degrees: Not reported
 Latitude Minutes: Not reported
 Latitude Seconds: Not reported
 Longitude Degrees: Not reported
 Longitude Minutes: Not reported
 Longitude Seconds: Not reported
 Treatment: Not reported
 Decode For Fstatus: Active

MAP FINDINGS

Map ID
Direction
Distance
Elevation

Site

Database(s)

EDR ID Number
EPA ID Number

F22 **TOPGOLF SPINE ROAD**
Target **9000 UNIVERSAL BLVD**
Property **ORLANDO, FL**

FL NPDES **S118560822**
 N/A

Site 4 of 5 in cluster F

Actual: WASTEWATER:
94 ft. Name: TOPGOLF SPINE ROAD
Focus Map: Address: 9000 UNIVERSAL BLVD
3 City,State,Zip: ORLANDO, FL
 Facility ID: FLR10QB90
 Facility Type: Construction Stormwater GP
 Status: Active - Existing, permitted facility/site for which effluent,
 reclaimed water or wastewater residual discharge into the environment
 and/or monitoring is taking place.

 District Office: TLST
 NPDES Permitted Site: Not reported
 Environmental Interest: Not reported
 Owner Type: Private
 Permit Capacity: Not reported
 Party Name: John Graf, PMTE
 Company Name: Central Site Development, Inc.
 RP Address: 4015 Crescent Park Dr
 RP Address 2: Not reported
 RP City,Stat,Zip: Riverview FL 33578-3605
 Telephone: 8136217800
 Email: michael@centralsitedev.com
 Issue Date: 04/18/2016
 Effective Date: 04/18/2016
 Expiration Date: 04/17/2021
 DOC Description: Generic Permit
 Latitude Degrees: 28
 Latitude Minutes: 26
 Latitude Seconds: 7.87
 Longitude Degrees: 81
 Longitude Minutes: 27
 Longitude Seconds: 47.6
 Treatment: Not reported
 Decode For Fstatus: Active

F23 **TOP GOLF**
Target **9000 UNIVERSAL BLVD**
Property **ORLANDO, FL**

FL NPDES **S118742749**
 N/A

Site 5 of 5 in cluster F

Actual: WASTEWATER:
94 ft. Name: TOP GOLF
Focus Map: Address: 9000 UNIVERSAL BLVD
3 City,State,Zip: ORLANDO, FL
 Facility ID: FLR10QD01
 Facility Type: Construction Stormwater GP
 Status: Active - Existing, permitted facility/site for which effluent,
 reclaimed water or wastewater residual discharge into the environment
 and/or monitoring is taking place.

 District Office: TLST
 NPDES Permitted Site: Not reported
 Environmental Interest: Not reported
 Owner Type: Private
 Permit Capacity: Not reported

Map ID
Direction
Distance
Elevation

MAP FINDINGS

Site

Database(s)

EDR ID Number
EPA ID Number

TOP GOLF (Continued)

S118742749

Party Name: John Graf, PMTE
Company Name: Central Site Development, LLC
RP Address: 4015 Crescent Park Dr
RP Address 2: P.O. Box 4015
RP City,Stat,Zip: Riverview FL 33578-3605
Telephone: 8136217800
Email: john@centralsitedev.com
Issue Date: 05/05/2016
Effective Date: 05/05/2016
Expiration Date: 05/04/2021
DOC Description: Generic Permit
Latitude Degrees: 28
Latitude Minutes: 26
Latitude Seconds: 7.87
Longitude Degrees: 81
Longitude Minutes: 27
Longitude Seconds: 47.6
Treatment: Not reported
Decode For Fstatus: Active

G24 **PEABODY ORLANDO**
Target **9801 INTERNATIONAL DR**
Property **ORLANDO, FL 32819**

Site 1 of 16 in cluster G

Actual:
112 ft.
Focus Map:
3

RCRA-VSQQ **1000164032**
FL LUST **FLD982156143**
FL UST
FL AST
FL ENG CONTROLS
FL INST CONTROL
FL CLEANUP SITES
FL DRYCLEANERS
FL Financial Assurance
FL TIER 2

RCRA-VSQQ:
Date form received by agency: 2012-10-10 00:00:00.0
Facility name: PEABODY ORLANDO
Facility address: 9801 INTERNATIONAL DR
ORLANDO, FL 32819-8197
EPA ID: FLD982156143
Contact: MICHAEL FRENCH
Contact address: 9801 INTERNATIONAL DR
ORLANDO, FL 32819-8104
Contact country: US
Contact telephone: 305-345-4541
Contact email: Not reported
EPA Region: 04
Classification: Conditionally Exempt Small Quantity Generator
Description: Handler: generates 100 kg or less of hazardous waste per calendar month, and accumulates 1000 kg or less of hazardous waste at any time; or generates 1 kg or less of acutely hazardous waste per calendar month, and accumulates at any time: 1 kg or less of acutely hazardous waste; or 100 kg or less of any residue or contaminated soil, waste or other debris resulting from the cleanup of a spill, into or on any land or water, of acutely hazardous waste; or generates 100 kg or less of any residue or contaminated soil, waste or other debris resulting from the cleanup of a spill, into or on any land or water, of acutely hazardous waste during any calendar month, and accumulates at any time: 1 kg or less of acutely hazardous waste; or 100 kg or less of any residue or contaminated soil, waste or other debris resulting from the cleanup of a spill, into or on any land or water, of acutely

Map ID
Direction
Distance
Elevation

MAP FINDINGS

Site

Database(s)

EDR ID Number
EPA ID Number

PEABODY ORLANDO (Continued)

1000164032

hazardous waste

Owner/Operator Summary:

Owner/operator name: FRENCH MICHAEL G M
Owner/operator address: 9801 INTERNATIONAL DR
ORLANDO, FL 32819
Owner/operator country: US
Owner/operator telephone: Not reported
Owner/operator email: Not reported
Owner/operator fax: Not reported
Owner/operator extension: Not reported
Legal status: Private
Owner/Operator Type: Owner
Owner/Op start date: 1996-10-18 00:00:00.
Owner/Op end date: Not reported

Handler Activities Summary:

U.S. importer of hazardous waste: No
Mixed waste (haz. and radioactive): No
Recycler of hazardous waste: No
Transporter of hazardous waste: No
Treater, storer or disposer of HW: No
Underground injection activity: No
On-site burner exemption: No
Furnace exemption: No
Used oil fuel burner: No
Used oil processor: No
User oil refiner: No
Used oil fuel marketer to burner: No
Used oil Specification marketer: No
Used oil transfer facility: No
Used oil transporter: No

Historical Generators:

Date form received by agency: 1988-01-22 00:00:00.0
Site name: PEABODY ORLANDO
Classification: Small Quantity Generator

Hazardous Waste Summary:

. Waste code: F002
. Waste name: THE FOLLOWING SPENT HALOGENATED SOLVENTS: TETRACHLOROETHYLENE, METHYLENE CHLORIDE, TRICHLOROETHYLENE, 1,1,1-TRICHLOROETHANE, CHLOROBENZENE, 1,1,2-TRICHLORO-1,2,2-TRIFLUOROETHANE, ORTHO-DICHLOROBENZENE, TRICHLOROFLUOROMETHANE, AND 1,1,2, TRICHLOROETHANE; ALL SPENT SOLVENT MIXTURES/BLENDS CONTAINING, BEFORE USE, A TOTAL OF TEN PERCENT OR MORE (BY VOLUME) OF ONE OR MORE OF THE ABOVE HALOGENATED SOLVENTS OR THOSE SOLVENTS LISTED IN F001, F004, AND F005; AND STILL BOTTOMS FROM THE RECOVERY OF THESE SPENT SOLVENTS AND SPENT SOLVENT MIXTURES.

Violation Status: No violations found

LUST:

Name: HYATT REGENCY ORLANDO
Address: 9801 INTERNATIONAL DR

Map ID
Direction
Distance
Elevation

MAP FINDINGS

Site

Database(s)

EDR ID Number
EPA ID Number

PEABODY ORLANDO (Continued)

1000164032

City,State,Zip: ORLANDO, FL 32819
Region: STATE
Facility Id: 9202658
Facility Status: OPEN
Facility Type: C - Fuel user/Non-retail
Facility Phone: (407)345-4426
Facility Cleanup Rank: Not reported
District: Central District
Lat/Long (dms): 28 25 40 / 81 28 3
Section: Not reported
Township: Not reported
Range: Not reported
Feature: Not reported
Method: AGPS
Datum: 0
Score: 29
Score Effective Date: 2011-10-28 00:00:00
Score When Ranked: Not reported
Operator: TONY RAMI
Name Update: 2014-06-12 00:00:00
Address Update: 2009-11-30 00:00:00

Petroleum Cleanup PCT Facility Score:

Facility Cleanup Status: CMPL - COMPLETED
Contact: JOHN COOK
Contact Company: HYATT REGENCY ORLANDO
Contact Address: 9801 INTERNATIONAL DR
Contact City/State/Zip: ORLANDO, FL 32819
Phone: (407)345-4481
Bad Address Ind: N
State: FL
Zip: 32819, 8104
Score: 29
Score Effective Date: 2011-10-28 00:00:00
Related Party ID: 25773
Primary RP Role: ACCOUNT OWNER
RP Begin Date: 1992-09-18
RP Zip: 8104
RP Extension: Not reported

Discharge Cleanup Summary:

Discharge Date: 2/6/2011
PCT Discharge Combined: Not reported
Cleanup Required: R - CLEANUP REQUIRED
Discharge Cleanup Status: NFAC - NO FURTHER ACTION WITH CONDITIONS
Disch Cleanup Status Date: 6/1/2018
Cleanup Work Status: COMPLETED
Information Source: D - DISCHARGE NOTIFICATION
Other Source Description: Not reported
Eligibility Indicator: I - INELIGIBLE
Site Manager: TOBIN_KL
Site Mgr End Date: 4/19/2018
Tank Office: PCLP48 - ORANGE COUNTY ENVIRONMENTAL PROTECTION DIV

Contaminated Media:

Discharge Date: 2/6/2011
Pct Discharge Combined With: Not reported
Cleanup Required: R - CLEANUP REQUIRED

Map ID
Direction
Distance
Elevation

MAP FINDINGS

Site

Database(s)

EDR ID Number
EPA ID Number

PEABODY ORLANDO (Continued)

1000164032

Discharge Cleanup Status: NFAC - NO FURTHER ACTION WITH CONDITIONS
Disch Cleanup Status Date: 6/1/2018
Cleanup Work Status: COMPLETED
Information Source: D - DISCHARGE NOTIFICATION
Other Source Description: Not reported
Elig Indicator: I - INELIGIBLE
Site Manager: TOBIN_KL
Site Mgr End Date: 4/19/2018
Tank Office: PCLP48 - ORANGE COUNTY ENVIRON
Contaminated Drinking Wells: Not reported
Contaminated Monitoring Well: No
Contaminated Soil: Yes
Contaminated Surface Water: No
Contaminated Ground Water: No
Pollutant: G - Emerg Generator Diesel
Pollutant Other Description: Not reported
Gallons Discharged: 25

Task Information:
District: CD
Facility ID: 9202658
Facility Status: OPEN
Facility Type: C - Fuel user/Non-retail -
County: ORANGE
County ID: 48
Cleanup Eligibility Status: I
Source Effective Date: 04-19-2018
Discharge Date: 02-06-2011
Cleanup Required: R - CLEANUP REQUIRED
Discharge Cleanup Status: NFAC - NO FURTHER ACTION WITH CONDITIONS
Disch Cleanup Status Date: 06-01-2018
SRC Action Type: NFAC - NO FURTHER ACTION WITH CONDITIONS
SRC Submit Date: 06-15-2017
SRC Review Date: 06-28-2017
SRC Completion Status: A - APPROVED
SRC Issue Date: 06-01-2018
SRC Comment: NFAC REVISED SURVEY REC. 12/28/17, APPROV 01/11/18
Cleanup Work Status: COMPLETED
Site Mgr: TOBIN_KL
Site Mgr End Date: 04-19-2018
Tank Office: PCLP48 - Orange County
SR Task ID: Not reported
SR Cleanup Responsible: -
SR Funding Eligibility Type: -
SR Actual Cost: Not reported
SR Completion Date: Not reported
SR Payment Date: Not reported
SR Oral Date: Not reported
SR Written Date: Not reported
SR Soil Removal: Not reported
SR Free Product Removal: Not reported
SR Soil Tonnage Removed: Not reported
SR Soil Treatment: Not reported
SR Other Treatment: Not reported
SR Alternate Proc Received Date: Not reported
SR Alternate Procedure Status: Not reported
SR Alternate Procedure Status Date: Not reported
SR Alternate Procedure Comments: Not reported

Map ID
Direction
Distance
Elevation

MAP FINDINGS

Site

Database(s)

EDR ID Number
EPA ID Number

PEABODY ORLANDO (Continued)

1000164032

SA Task ID: 87399
SA Cleanup Responsible: -
SA Funding Eligibility Type: -
SA Actual Cost: Not reported
SA Completion Date: Not reported
SA Payment Date: Not reported
RAP Task ID: 89451
RAP Cleanup Responsible ID: -
RAP Funding Eligibility Type: -
RAP Actual Cost: Not reported
RAP Completion Date: Not reported
RAP Payment Date: Not reported
RAP Last Order Approved: Not reported
RA Task ID: 90024
RA Cleanup Responsible: -
RA Funding Eligibility Type: -
RA Years to Complete: 0
RA Actual Cost: Not reported

[Click here for Florida Oculus:](#)

UST:

Facility Id: 9202658
Facility Status: OPEN
Type Description: Fuel user/Non-retail
Facility Phone: 4073454426
Region: STATE
Positioning Method: AGPS
Lat/Long (dms): 28 25 40 / 81 28 3

Owner:

Owner Id: 25773
Owner Name: HYATT REGENCY ORLANDO
Owner Address: 9801 INTERNATIONAL DR
Owner Address 2: Not reported
Owner City,St,Zip: ORLANDO, FL 32819
Owner Contact: JOHN COOK
Owner Phone: 4073454481

Tank Info:

Name: HYATT REGENCY ORLANDO
Address: 9801 INTERNATIONAL DR
City: ORLANDO
Zip: 32819
Tank Id: 1
Status: Removed
Status Date: 10/01/2008
Install Date: 8/1/1986
Substance: Diesel-emergen generator
Content Description: Emerg Generator Diesel
Gallons: 4000
Vessel Indicator: TANK
Tank Location: UNDERGROUND
DEP Contractor: P

Map ID
Direction
Distance
Elevation

MAP FINDINGS

Site

Database(s)

EDR ID Number
EPA ID Number

PEABODY ORLANDO (Continued)

1000164032

[Click here for Florida Oculus:](#)

AST:

Name: HYATT REGENCY ORLANDO
Address: 9801 INTERNATIONAL DR
Facility ID: 9202658
Facility Status: OPEN
Type Description: Fuel user/Non-retail
Facility Phone: 4073454426
DEP Contractor Own: P
Region: STATE
Positioning Method: AGPS
Lat/Long (dms): 28 25 40 / 81 28 3

Owner:

Owner Id: 25773
Owner Name: HYATT REGENCY ORLANDO
Owner Address: 9801 INTERNATIONAL DR
Owner Address 2: Not reported
Owner City,St,Zip: ORLANDO, FL 32819
Owner Contact: JOHN COOK
Owner Phone: 4073454481

Tank Id: 2
Status: Removed
Status Date: 12/01/2008
Install Date: 9/1/2008
Substance: Diesel-emergen generator
Content Description: Emerg Generator Diesel
Gallons: 1000
Tank Location: ABOVEGROUND

Tank Id: 3
Status: In service
Status Date: 11/01/2009
Install Date: 4/1/2009
Substance: Diesel-emergen generator
Content Description: Emerg Generator Diesel
Gallons: 4800
Tank Location: ABOVEGROUND

Construction:

Tank Id: 3
Construction Category: Primary Construction
Construction Description: Steel

Tank Id: 3
Construction Category: Overfill/Spill
Construction Description: Spill containment bucket

Tank Id: 3
Construction Category: Overfill/Spill
Construction Description: Level gauges/alarms

Tank Id: 3

Map ID
Direction
Distance
Elevation

MAP FINDINGS

Site

Database(s)

EDR ID Number
EPA ID Number

PEABODY ORLANDO (Continued)

1000164032

Construction Category: Secondary Containment
Construction Description: Double wall

Tank Id: 3
Construction Category: Miscellaneous Attributes
Construction Description: Internal lining

Tank Id: 3
Construction Category: Primary Construction
Construction Description: Unknown

Tank Id: 3
Construction Category: Overfill/Spill
Construction Description: Ball check valve

Monitoring:
Tank ID: 3
Monitoring Description: Visual inspection of ASTs

Tank ID: 3
Monitoring Description: Monitor tank bottom space

Piping:
Tank ID: 3
Piping Category: Miscellaneous Attributes
Piping Description: Suction piping system

Tank ID: 3
Piping Category: Primary Construction
Piping Description: Approved synthetic material

Tank ID: 3
Piping Category: Secondary Containment
Piping Description: Double wall

Tank Id: 4
Status: In service
Status Date: 06/01/2010
Install Date: 6/1/2010
Substance: Diesel-emergen generator
Content Description: Emerg Generator Diesel
Gallons: 4800
Tank Location: ABOVEGROUND

Construction:
Tank Id: 4
Construction Category: Primary Construction
Construction Description: Steel

Tank Id: 4
Construction Category: Overfill/Spill
Construction Description: Spill containment bucket

Tank Id: 4
Construction Category: Overfill/Spill
Construction Description: Level gauges/alarms

Map ID
Direction
Distance
Elevation

MAP FINDINGS

Site

Database(s)

EDR ID Number
EPA ID Number

PEABODY ORLANDO (Continued)

1000164032

Tank Id: 4
Construction Category: Secondary Containment
Construction Description: Double wall

Monitoring:
Tank ID: 4
Monitoring Description: Monitor dbl wall tank space

Tank ID: 4
Monitoring Description: Visual inspection of ASTs

Piping:
Tank ID: 4
Piping Category: Miscellaneous Attributes
Piping Description: Abv, no soil contact

[Click here for Florida Oculus:](#)

ENG CONTROLS:

Name: HYATT REGENCY ORLANDO
Address: 9801 INTERNATIONAL DRIVE
City,State,Zip: ORLANDO, FL 32819
Facility ID: 9202658
ICR Site: Not reported
Inst Control Type: DIGGING RESTRICTION
Engg Control Type: IMPERVIOUS CAP
Contaminated Media: SOIL
Contamination: PETROLEUM (INCLUDES BTEX AND MTBE)
Lat/Long (dms): Not reported
Data Ammended: Not reported
Date Removed: Not reported
Mechanism - Date Order Issued: Not reported
Inspection Date: Not reported
Mechanism - Date IC Removed: Not reported
Legal Description: Not reported
Mechanism - Program Area: Not reported
Comments: Not reported
Township: 24S
Range: 28E
Parcel ID: 282401716001001
Section: 01
Book Number: 201802103
Page Number: 1-25
Acquisition: DPHO-DIGITAL ARIAL PHOTOGRAPHY WITH GROUND CONTROL
Previously Published: Not reported
Description: Not reported
Begin Date: Not reported
DC4 Datum ID: Not reported
CMC2 Coordinate Method ID: Not reported
PC2 Proximity ID: Not reported
Collector User Name: Not reported
Collection Date: Not reported
OIC Object of Interest ID: Not reported
VSC1 Verification Status ID: Not reported
Primary Facility ID: Not reported

Map ID
Direction
Distance
Elevation

MAP FINDINGS

Site

Database(s)

EDR ID Number
EPA ID Number

PEABODY ORLANDO (Continued)

1000164032

Primary Facility Name:	Not reported
Primary Site Address Line 2:	Not reported
Primary Site Program Type Key:	Not reported
Primary Site Managing Program:	Not reported
Primary Site DEP Office:	Not reported
Primary Site WMD:	Not reported
Boundary Control ID:	Not reported
Boundary Control Name:	Not reported
Boundary Mechanism Counties:	Not reported
Boundary Mechanism Types:	Not reported
Boundary Mechanism EFF Dates:	Not reported
All Facility ID:	Not reported
All Facility Names:	Not reported
All Site ID:	Not reported
All Site Names:	Not reported
Boundary Mechanism Instr Num:	Not reported
Primary Site Documents:	Not reported
Name:	HYATT REGENCY ORLANDO
Address:	9801 INTERNATIONAL DRIVE
City,State,Zip:	ORLANDO, FL 32819
Facility ID:	ERIC_7324
ICR Site:	Not reported
Inst Control Type:	Digging, EC Maintenance-Legacy, Groundwater Use
Engg Control Type:	Impermeable cap
Contaminated Media:	Groundwater, Soil
Contamination:	Petroleum (Includes BTEX and MTBE)-Legacy
Lat/Long (dms):	Not reported
Data Ammended:	Not reported
Date Removed:	Not reported
Mechanism - Date Order Issued:	Not reported
Inspection Date:	Not reported
Mechanism - Date IC Removed:	Not reported
Legal Description:	Not reported
Mechanism - Program Area:	Not reported
Comments:	Not reported
Township:	Not reported
Range:	Not reported
Parcel ID:	Not reported
Section:	Not reported
Book Number:	Not reported
Page Number:	Not reported
Acquisition:	Not reported
Previously Published:	Not reported
Description:	Not reported
Begin Date:	Not reported
DC4 Datum ID:	Not reported
CMC2 Coordinate Method ID:	Not reported
PC2 Proximity ID:	Not reported
Collector User Name:	Not reported
Collection Date:	Not reported
OIC Object of Interest ID:	Not reported
VSC1 Verification Status ID:	Not reported
Primary Facility ID:	Not reported
Primary Facility Name:	Not reported
Primary Site Address Line 2:	Not reported
Primary Site Program Type Key:	Not reported

Map ID
Direction
Distance
Elevation

MAP FINDINGS

Site

Database(s)

EDR ID Number
EPA ID Number

PEABODY ORLANDO (Continued)

1000164032

Primary Site Managing Program:	Not reported
Primary Site DEP Office:	Not reported
Primary Site WMD:	Not reported
Boundary Control ID:	Not reported
Boundary Control Name:	Not reported
Boundary Mechanism Counties:	Not reported
Boundary Mechanism Types:	Not reported
Boundary Mechanism EFF Dates:	Not reported
All Facility ID:	Not reported
All Facility Names:	Not reported
All Site ID:	Not reported
All Site Names:	Not reported
Boundary Mechanism Instr Num:	Not reported
Primary Site Documents:	Not reported
Name:	HYATT REGENCY ORLANDO
Address:	9801 INTERNATIONAL DRIVE
City,State,Zip:	ORLANDO, FL 32819
Facility ID:	9202658
ICR Site:	Not reported
Inst Control Type:	EC MAINTENANCE
Engg Control Type:	IMPERVIOUS CAP
Contaminated Media:	SOIL
Contamination:	PETROLEUM (INCLUDES BTEX AND MTBE)
Lat/Long (dms):	Not reported
Data Ammended:	Not reported
Date Removed:	Not reported
Mechanism - Date Order Issued:	Not reported
Inspection Date:	Not reported
Mechanism - Date IC Removed:	Not reported
Legal Description:	Not reported
Mechanism - Program Area:	Not reported
Comments:	Not reported
Township:	24S
Range:	28E
Parcel ID:	282401716001001
Section:	01
Book Number:	201802103
Page Number:	1-25
Acquisition:	DPHO-DIGITAL ARIAL PHOTOGRAPHY WITH GROUND CONTROL
Previously Published:	Not reported
Description:	Not reported
Begin Date:	Not reported
DC4 Datum ID:	Not reported
CMC2 Coordinate Method ID:	Not reported
PC2 Proximity ID:	Not reported
Collector User Name:	Not reported
Collection Date:	Not reported
OIC Object of Interest ID:	Not reported
VSC1 Verification Status ID:	Not reported
Primary Facility ID:	Not reported
Primary Facility Name:	Not reported
Primary Site Address Line 2:	Not reported
Primary Site Program Type Key:	Not reported
Primary Site Managing Program:	Not reported
Primary Site DEP Office:	Not reported
Primary Site WMD:	Not reported

Map ID
Direction
Distance
Elevation

MAP FINDINGS

Site

Database(s)

EDR ID Number
EPA ID Number

PEABODY ORLANDO (Continued)

1000164032

Boundary Control ID:	Not reported
Boundary Control Name:	Not reported
Boundary Mechanism Counties:	Not reported
Boundary Mechanism Types:	Not reported
Boundary Mechanism EFF Dates:	Not reported
All Facility ID:	Not reported
All Facility Names:	Not reported
All Site ID:	Not reported
All Site Names:	Not reported
Boundary Mechanism Instr Num:	Not reported
Primary Site Documents:	Not reported
Name:	HYATT REGENCY ORLANDO
Address:	9801 INTERNATIONAL DRIVE
City,State,Zip:	ORLANDO, FL 32819
Facility ID:	ERIC_7324
ICR Site:	Not reported
Inst Control Type:	Digging, EC Maintenance-Legacy, Groundwater Use
Engg Control Type:	Impermeable cap
Contaminated Media:	Groundwater, Soil
Contamination:	Petroleum (Includes BTEX and MTBE)-Legacy
Lat/Long (dms):	Not reported
Data Ammended:	Not reported
Date Removed:	Not reported
Mechanism - Date Order Issued:	Not reported
Inspection Date:	Not reported
Mechanism - Date IC Removed:	Not reported
Legal Description:	Not reported
Mechanism - Program Area:	Not reported
Comments:	Not reported
Township:	Not reported
Range:	Not reported
Parcel ID:	Not reported
Section:	Not reported
Book Number:	Not reported
Page Number:	Not reported
Acquisition:	Not reported
Previously Published:	Y
Description:	DIGGING RESTRICTION EC MAINTENANCE GROUNDWATER USE RESTRICTION
Begin Date:	04/09/2018
DC4 Datum ID:	HARN
CMC2 Coordinate Method ID:	CSUR
PC2 Proximity ID:	EXACT
Collector User Name:	ERIC_INIT_ICR_LOAD
Collection Date:	11/29/2018
OIC Object of Interest ID:	SWIM
VSC1 Verification Status ID:	REVIEWED
Primary Facility ID:	STCM-9202658
Primary Facility Name:	HYATT REGENCY ORLANDO
Primary Site Address Line 2:	Not reported
Primary Site Program Type Key:	RESPONSPARTY
Primary Site Managing Program:	Responsible Party Cleanup
Primary Site DEP Office:	CD
Primary Site WMD:	SFWMD
Boundary Control ID:	IC-1391
Boundary Control Name:	HYATT REGENCY ORLANDO
Boundary Mechanism Counties:	Orange

Map ID
Direction
Distance
Elevation

MAP FINDINGS

Site

Database(s)

EDR ID Number
EPA ID Number

PEABODY ORLANDO (Continued)

1000164032

Boundary Mechanism Types: Declaration of Restrictive Covenant
Boundary Mechanism EFF Dates: 09-APR-18
All Facility ID: STCM-9202658
All Facility Names: HYATT REGENCY ORLANDO
All Site ID: ERIC_7324
All Site Names: HYATT REGENCY ORLANDO
Boundary Mechanism Instr Num: Not reported
Primary Site Documents: http://prodenv.dep.state.fl.us/DepNexus/public/electronic-documents/ERIC_7324/gis-facility!search

Name: HYATT REGENCY ORLANDO
Address: 9801 INTERNATIONAL DRIVE
City,State,Zip: ORLANDO, FL 32819
Facility ID: 9202658
ICR Site: Not reported
Inst Control Type: GROUNDWATER USE RESTRICTION
Engg Control Type: IMPERVIOUS CAP
Contaminated Media: GROUNDWATER
Contamination: PETROLEUM (INCLUDES BTEX AND MTBE)
Lat/Long (dms): Not reported
Data Ammended: Not reported
Date Removed: Not reported
Mechanism - Date Order Issued: Not reported
Inspection Date: Not reported
Mechanism - Date IC Removed: Not reported
Legal Description: Not reported
Mechanism - Program Area: Not reported
Comments: Not reported
Township: 24S
Range: 28E
Parcel ID: 282401716001001
Section: 01
Book Number: 201802103
Page Number: 1-25
Acquisition: DPHO-DIGITAL ARIAL PHOTOGRAPHY WITH GROUND CONTROL
Previously Published: Not reported
Description: Not reported
Begin Date: Not reported
DC4 Datum ID: Not reported
CMC2 Coordinate Method ID: Not reported
PC2 Proximity ID: Not reported
Collector User Name: Not reported
Collection Date: Not reported
OIC Object of Interest ID: Not reported
VSC1 Verification Status ID: Not reported
Primary Facility ID: Not reported
Primary Facility Name: Not reported
Primary Site Address Line 2: Not reported
Primary Site Program Type Key: Not reported
Primary Site Managing Program: Not reported
Primary Site DEP Office: Not reported
Primary Site WMD: Not reported
Boundary Control ID: Not reported
Boundary Control Name: Not reported
Boundary Mechanism Counties: Not reported
Boundary Mechanism Types: Not reported
Boundary Mechanism EFF Dates: Not reported

Map ID
Direction
Distance
Elevation

MAP FINDINGS

Site

Database(s)

EDR ID Number
EPA ID Number

PEABODY ORLANDO (Continued)

1000164032

All Facility ID: Not reported
All Facility Names: Not reported
All Site ID: Not reported
All Site Names: Not reported
Boundary Mechanism Instr Num: Not reported
Primary Site Documents: Not reported

[Click here for Florida Oculus:](#)

Inst Control:

Name: HYATT REGENCY ORLANDO
Address: 9801 INTERNATIONAL DRIVE
City,State,Zip: ORLANDO, FL 32819
Facility Id: 9202658
Inst Control Type: DIGGING RESTRICTION
Eng Control Type: IMPERVIOUS CAP
Contaminated Media: SOIL
Contamination: PETROLEUM (INCLUDES BTEX AND MTBE)
Lat/Long (dms): Not reported
Date Amended: Not reported
Mechanism - Date IC Removed: Not reported
Mechanism - Program Area: Not reported
Mechanism - Date Order Issued: Not reported
Date Removed: Not reported
Inspection Date: Not reported
Legal Description: Not reported
Comments: Not reported
Township: 24S
Range: 28E
Parcel ID: 282401716001001
Section: 01
Book Number: 201802103
Page Number: 1-25
Acquisition: DPHO-DIGITAL ARIAL PHOTOGRAPHY WITH GROUND CONTROL
Previously Published: Not reported
Description: Not reported
Begin Date: Not reported
DC4 Datum ID: Not reported
CMC2 Coordinate Method ID: Not reported
PC2 Proximity ID: Not reported
Collector User Name: Not reported
Collection Date: Not reported
OIC Object of Interest ID: Not reported
VSC1 Verification Status ID: Not reported
Primary Facility ID: Not reported
Primary Facility Name: Not reported
Primary Site Address Line 2: Not reported
Primary Site Program Type Key: Not reported
Primary Site Managing Program: Not reported
Primary Site DEP Office: Not reported
Primary Site WMD: Not reported
Boundary Control ID: Not reported
Boundary Control Name: Not reported
Boundary Mechanism Counties: Not reported
Boundary Mechanism Types: Not reported
Boundary Mechanism EFF Dates: Not reported
All Facility ID: Not reported

Map ID
Direction
Distance
Elevation

MAP FINDINGS

Site

Database(s)

EDR ID Number
EPA ID Number

PEABODY ORLANDO (Continued)

1000164032

All Facility Names:	Not reported
All Site ID:	Not reported
All Site Names:	Not reported
Boundary Mechanism Instr Num:	Not reported
Primary Site Documents:	Not reported
Name:	HYATT REGENCY ORLANDO
Address:	9801 INTERNATIONAL DRIVE
City,State,Zip:	ORLANDO, FL 32819
Facility Id:	ERIC_7324
Inst Control Type:	Digging, EC Maintenance-Legacy, Groundwater Use
Eng Control Type:	Impermeable cap
Contaminated Media:	Groundwater, Soil
Contamination:	Petroleum (Includes BTEX and MTBE)-Legacy
Lat/Long (dms):	Not reported
Date Amended:	Not reported
Mechanism - Date IC Removed:	Not reported
Mechanism - Program Area:	Not reported
Mechanism - Date Order Issued:	Not reported
Date Removed:	Not reported
Inspection Date:	Not reported
Legal Description:	Not reported
Comments:	Not reported
Township:	Not reported
Range:	Not reported
Parcel ID:	Not reported
Section:	Not reported
Book Number:	Not reported
Page Number:	Not reported
Acquisition:	Not reported
Previously Published:	Not reported
Description:	Not reported
Begin Date:	Not reported
DC4 Datum ID:	Not reported
CMC2 Coordinate Method ID:	Not reported
PC2 Proximity ID:	Not reported
Collector User Name:	Not reported
Collection Date:	Not reported
OIC Object of Interest ID:	Not reported
VSC1 Verification Status ID:	Not reported
Primary Facility ID:	Not reported
Primary Facility Name:	Not reported
Primary Site Address Line 2:	Not reported
Primary Site Program Type Key:	Not reported
Primary Site Managing Program:	Not reported
Primary Site DEP Office:	Not reported
Primary Site WMD:	Not reported
Boundary Control ID:	Not reported
Boundary Control Name:	Not reported
Boundary Mechanism Counties:	Not reported
Boundary Mechanism Types:	Not reported
Boundary Mechanism EFF Dates:	Not reported
All Facility ID:	Not reported
All Facility Names:	Not reported
All Site ID:	Not reported
All Site Names:	Not reported
Boundary Mechanism Instr Num:	Not reported

Map ID
Direction
Distance
Elevation

MAP FINDINGS

Site

Database(s)

EDR ID Number
EPA ID Number

PEABODY ORLANDO (Continued)

1000164032

Primary Site Documents: Not reported

Name: HYATT REGENCY ORLANDO
Address: 9801 INTERNATIONAL DRIVE
City,State,Zip: ORLANDO, FL 32819
Facility Id: 9202658
Inst Control Type: EC MAINTENANCE
Eng Control Type: IMPERVIOUS CAP
Contaminated Media: SOIL
Contamination: PETROLEUM (INCLUDES BTEX AND MTBE)
Lat/Long (dms): Not reported
Date Amended: Not reported
Mechanism - Date IC Removed: Not reported
Mechanism - Program Area: Not reported
Mechanism - Date Order Issued: Not reported
Date Removed: Not reported
Inspection Date: Not reported
Legal Description: Not reported
Comments: Not reported
Township: 24S
Range: 28E
Parcel ID: 282401716001001
Section: 01
Book Number: 201802103
Page Number: 1-25
Acquisition: DPHO-DIGITAL ARIAL PHOTOGRAPHY WITH GROUND CONTROL
Previously Published: Not reported
Description: Not reported
Begin Date: Not reported
DC4 Datum ID: Not reported
CMC2 Coordinate Method ID: Not reported
PC2 Proximity ID: Not reported
Collector User Name: Not reported
Collection Date: Not reported
OIC Object of Interest ID: Not reported
VSC1 Verification Status ID: Not reported
Primary Facility ID: Not reported
Primary Facility Name: Not reported
Primary Site Address Line 2: Not reported
Primary Site Program Type Key: Not reported
Primary Site Managing Program: Not reported
Primary Site DEP Office: Not reported
Primary Site WMD: Not reported
Boundary Control ID: Not reported
Boundary Control Name: Not reported
Boundary Mechanism Counties: Not reported
Boundary Mechanism Types: Not reported
Boundary Mechanism EFF Dates: Not reported
All Facility ID: Not reported
All Facility Names: Not reported
All Site ID: Not reported
All Site Names: Not reported
Boundary Mechanism Instr Num: Not reported
Primary Site Documents: Not reported

Name: HYATT REGENCY ORLANDO
Address: 9801 INTERNATIONAL DRIVE

Map ID
Direction
Distance
Elevation

MAP FINDINGS

Site

Database(s)

EDR ID Number
EPA ID Number

PEABODY ORLANDO (Continued)

1000164032

City,State,Zip: ORLANDO, FL 32819
Facility Id: ERIC_7324
Inst Control Type: Digging, EC Maintenance-Legacy, Groundwater Use
Eng Control Type: Impermeable cap
Contaminated Media: Groundwater, Soil
Contamination: Petroleum (Includes BTEX and MTBE)-Legacy
Lat/Long (dms): Not reported
Date Amended: Not reported
Mechanism - Date IC Removed: Not reported
Mechanism - Program Area: Not reported
Mechanism - Date Order Issued: Not reported
Date Removed: Not reported
Inspection Date: Not reported
Legal Description: Not reported
Comments: Not reported
Township: Not reported
Range: Not reported
Parcel ID: Not reported
Section: Not reported
Book Number: Not reported
Page Number: Not reported
Acquisition: Not reported
Previously Published: Y
Description: DIGGING RESTRICTION|EC MAINTENANCE|GROUNDWATER USE RESTRICTION
Begin Date: 04/09/2018
DC4 Datum ID: HARN
CMC2 Coordinate Method ID: CSUR
PC2 Proximity ID: EXACT
Collector User Name: ERIC_INIT_ICR_LOAD
Collection Date: 11/29/2018
OIC Object of Interest ID: SWIM
VSC1 Verification Status ID: REVIEWED
Primary Facility ID: STCM-9202658
Primary Facility Name: HYATT REGENCY ORLANDO
Primary Site Address Line 2: Not reported
Primary Site Program Type Key: RESPONSPARTY
Primary Site Managing Program: Responsible Party Cleanup
Primary Site DEP Office: CD
Primary Site WMD: SFWMD
Boundary Control ID: IC-1391
Boundary Control Name: HYATT REGENCY ORLANDO
Boundary Mechanism Counties: Orange
Boundary Mechanism Types: Declaration of Restrictive Covenant
Boundary Mechanism EFF Dates: 09-APR-18
All Facility ID: STCM-9202658
All Facility Names: HYATT REGENCY ORLANDO
All Site ID: ERIC_7324
All Site Names: HYATT REGENCY ORLANDO
Boundary Mechanism Instr Num: Not reported
Primary Site Documents: http://prodenv.dep.state.fl.us/DepNexus/public/electronic-documents/ERIC_7324/gis-facility!search

Name: HYATT REGENCY ORLANDO
Address: 9801 INTERNATIONAL DRIVE
City,State,Zip: ORLANDO, FL 32819
Facility Id: 9202658
Inst Control Type: GROUNDWATER USE RESTRICTION

Map ID
Direction
Distance
Elevation

MAP FINDINGS

Site

Database(s)

EDR ID Number
EPA ID Number

PEABODY ORLANDO (Continued)

1000164032

Eng Control Type:	IMPERVIOUS CAP
Contaminated Media:	GROUNDWATER
Contamination:	PETROLEUM (INCLUDES BTEX AND MTBE)
Lat/Long (dms):	Not reported
Date Amended:	Not reported
Mechanism - Date IC Removed:	Not reported
Mechanism - Program Area:	Not reported
Mechanism - Date Order Issued:	Not reported
Date Removed:	Not reported
Inspection Date:	Not reported
Legal Description:	Not reported
Comments:	Not reported
Township:	24S
Range:	28E
Parcel ID:	282401716001001
Section:	01
Book Number:	201802103
Page Number:	1-25
Acquisition:	DPHO-DIGITAL ARIAL PHOTOGRAPHY WITH GROUND CONTROL
Previously Published:	Not reported
Description:	Not reported
Begin Date:	Not reported
DC4 Datum ID:	Not reported
CMC2 Coordinate Method ID:	Not reported
PC2 Proximity ID:	Not reported
Collector User Name:	Not reported
Collection Date:	Not reported
OIC Object of Interest ID:	Not reported
VSC1 Verification Status ID:	Not reported
Primary Facility ID:	Not reported
Primary Facility Name:	Not reported
Primary Site Address Line 2:	Not reported
Primary Site Program Type Key:	Not reported
Primary Site Managing Program:	Not reported
Primary Site DEP Office:	Not reported
Primary Site WMD:	Not reported
Boundary Control ID:	Not reported
Boundary Control Name:	Not reported
Boundary Mechanism Counties:	Not reported
Boundary Mechanism Types:	Not reported
Boundary Mechanism EFF Dates:	Not reported
All Facility ID:	Not reported
All Facility Names:	Not reported
All Site ID:	Not reported
All Site Names:	Not reported
Boundary Mechanism Instr Num:	Not reported
Primary Site Documents:	Not reported

[Click here for Florida Oculus:](#)

CLEANUP SITES:

Name:	PEABODY AKA HYATT HOTEL - DRYCLEANER AREA
Address:	9801 INTERNATIONAL DR
City,State,Zip:	ORLANDO, FL 32819
DEP Cleanup Site Key:	60778503
Source Database Name:	Compliance and Enforcement Tracking - Responsible Party waste cleanup under 62-780

Map ID
Direction
Distance
Elevation

MAP FINDINGS

Site

Database(s)

EDR ID Number
EPA ID Number

PEABODY ORLANDO (Continued)

1000164032

Source Database Id: COM_261494
CPAC Program Area Id: CU
CLLC Cleanup Category Key: OTHCU
RSC2 Remediation Status Key: ACTIVE
Data Load Date: 11/21/2019
OC3 Office Id: CD
Physical Address Line 2: Not reported
OIC Object Of Interest Id: CAP_R
PC2 Proximity Id: EXACT
Calc Coordinates Accuracy Level Id: 4
CMC2 Coordinate Method Id: Digital Aerial Photography With Ground Control
DC4 Datum Id: North American Datum of 1983
VSC1 Verification Status: REVIEWED
Collect Username: MELTON_D
Collect Date: 02/09/2006
Collect Affiliation: Not reported
Map Source: 1999 doqs
Map Source Scale: 5000
Interpolation Scale: Not reported
Verifier Username: WOEBER_A
Verifier Affiliation: DEPARTMENT OF ENVIRONMENTAL PROTECTION
Verification Date: 08/01/2006
Verified Coordinate Method Id: Digital Aerial Photography With Ground Control
Source Database Name Code: COMET
CMC2 Coordinate Method ID Code: DPHO
DC4 Datum ID Code: NAD83
Verified Coordinate Method ID Code: DPHO
Comments: Not reported
Latitude/Longitude (deg/min/sec): 28 25 39.28 / 81 28 1.92

DRYCLEANERS:

Name: HYATT REGENCY ORLANDO DRYCLEANERS
Address: 9801 INTERNATIONAL DR
City,State,Zip: ORLANDO, FL 32819
Facility ID: 9501966
Facility Type: Drycleaner
Facility Status: OPEN
Facility Phone: (407)345-4430
Owner ID: 75578
Owner Role: TANK OPERATOR
Owner Name: H E ORLANDO LLC
Owner Contact: NEAL PEKALA
Owner Address: 150 N RIVERSIDE PLAZA
Owner Addr2: Not reported
Owner City,St,Zip: CHICAGO, IL 60606
RP Phone: (312)780-5511
Start Date: 09/25/2017

Name: HYATT REGENCY ORLANDO DRYCLEANERS
Address: 9801 INTERNATIONAL DR
City,State,Zip: ORLANDO, FL 32819
Facility ID: 9501966
Facility Type: Drycleaner
Facility Status: OPEN
Facility Phone: (407)345-4430
Owner ID: 75578
Owner Role: ACCOUNT OWNER

Map ID
Direction
Distance
Elevation

MAP FINDINGS

Site

Database(s)

EDR ID Number
EPA ID Number

PEABODY ORLANDO (Continued)

1000164032

Owner Name: H E ORLANDO LLC
Owner Contact: NEAL PEKALA
Owner Address: 150 N RIVERSIDE PLAZA
Owner Addr2: Not reported
Owner City,St,Zip: CHICAGO, IL 60606
RP Phone: (312)780-5511
Start Date: 09/25/2017

Name: HYATT REGENCY ORLANDO DRYCLEANERS
Address: 9801 INTERNATIONAL DR
City,State,Zip: ORLANDO, FL 32819
Facility ID: 9501966
Facility Type: Drycleaner
Facility Status: OPEN
Facility Phone: (407)345-4430
Owner ID: 75578
Owner Role: FACILITY OWNER
Owner Name: H E ORLANDO LLC
Owner Contact: NEAL PEKALA
Owner Address: 150 N RIVERSIDE PLAZA
Owner Addr2: Not reported
Owner City,St,Zip: CHICAGO, IL 60606
RP Phone: (312)780-5511
Start Date: 09/25/2017

Name: HYATT REGENCY ORLANDO DRYCLEANERS
Address: 9801 INTERNATIONAL DR
City,State,Zip: ORLANDO, FL 32819
Facility ID: 9501966
Facility Type: Drycleaner
Facility Status: OPEN
Facility Phone: (407)345-4430
Owner ID: 75578
Owner Role: PROPERTY OWNER
Owner Name: H E ORLANDO LLC
Owner Contact: NEAL PEKALA
Owner Address: 150 N RIVERSIDE PLAZA
Owner Addr2: Not reported
Owner City,St,Zip: CHICAGO, IL 60606
RP Phone: (312)780-5511
Start Date: 09/25/2017

FL Financial Assurance 3:

Region: 3
Facility ID: 9202658
Facility Phone: 4073454426
Facility Status: OPEN
Facility Type: C
Type Description: Fuel user/Non-retail
DEP CO: P
Financial Responsibility: INSURANCE
Insurance Company: ACE
Effective Date: 06/09/2012
Expire Date: 06/09/2013
Owner ID: 25773
Owner Name: HYATT REGENCY ORLANDO
Owner Address: 9801 INTERNATIONAL DR

Map ID
Direction
Distance
Elevation

MAP FINDINGS

Site

Database(s)

EDR ID Number
EPA ID Number

PEABODY ORLANDO (Continued)

1000164032

Owner Address2: Not reported
Owner City,St,Zip: ORLANDO, FL 32819
Contact: JOHN COOK
Resp Party Phone: 4073454481

Region: 3
Facility ID: 9202658
Facility Phone: 4073454426
Facility Status: OPEN
Facility Type: C
Type Description: Fuel user/Non-retail
DEP CO: P
Financial Responsibility: INSURANCE
Insurance Company: ILLINOIS UNION
Effective Date: 06/09/2009
Expire Date: 06/09/2010
Owner ID: 25773
Owner Name: HYATT REGENCY ORLANDO
Owner Address: 9801 INTERNATIONAL DR
Owner Address2: Not reported
Owner City,St,Zip: ORLANDO, FL 32819
Contact: JOHN COOK
Resp Party Phone: 4073454481

Region: 3
Facility ID: 9202658
Facility Phone: 4073454426
Facility Status: OPEN
Facility Type: C
Type Description: Fuel user/Non-retail
DEP CO: P
Financial Responsibility: INSURANCE
Insurance Company: ILLINOIS UNION
Effective Date: 06/09/2010
Expire Date: 06/09/2011
Owner ID: 25773
Owner Name: HYATT REGENCY ORLANDO
Owner Address: 9801 INTERNATIONAL DR
Owner Address2: Not reported
Owner City,St,Zip: ORLANDO, FL 32819
Contact: JOHN COOK
Resp Party Phone: 4073454481

Region: 3
Facility ID: 9202658
Facility Phone: 4073454426
Facility Status: OPEN
Facility Type: C
Type Description: Fuel user/Non-retail
DEP CO: P
Financial Responsibility: INSURANCE
Insurance Company: LEXINGTON INSURANCE CO
Effective Date: 11/01/2015
Expire Date: 11/01/2016
Owner ID: 25773
Owner Name: HYATT REGENCY ORLANDO
Owner Address: 9801 INTERNATIONAL DR

Map ID
Direction
Distance
Elevation

MAP FINDINGS

Site

Database(s)

EDR ID Number
EPA ID Number

PEABODY ORLANDO (Continued)

1000164032

Owner Address2: Not reported
Owner City,St,Zip: ORLANDO, FL 32819
Contact: JOHN COOK
Resp Party Phone: 4073454481

Region: 3
Facility ID: 9202658
Facility Phone: 4073454426
Facility Status: OPEN
Facility Type: C
Type Description: Fuel user/Non-retail
DEP CO: P
Financial Responsibility: INSURANCE
Insurance Company: LEXINGTON INSURANCE CO
Effective Date: Not reported
Expire Date: Not reported
Owner ID: 25773
Owner Name: HYATT REGENCY ORLANDO
Owner Address: 9801 INTERNATIONAL DR
Owner Address2: Not reported
Owner City,St,Zip: ORLANDO, FL 32819
Contact: JOHN COOK
Resp Party Phone: 4073454481

Region: 3
Facility ID: 9202658
Facility Phone: 4073454426
Facility Status: OPEN
Facility Type: C
Type Description: Fuel user/Non-retail
DEP CO: P
Financial Responsibility: INSURANCE
Insurance Company: NATIONAL UNION FIRE
Effective Date: 11/01/2013
Expire Date: 11/01/2014
Owner ID: 25773
Owner Name: HYATT REGENCY ORLANDO
Owner Address: 9801 INTERNATIONAL DR
Owner Address2: Not reported
Owner City,St,Zip: ORLANDO, FL 32819
Contact: JOHN COOK
Resp Party Phone: 4073454481

TIER 2:

Name: PEABODY ORLANDO
Address: 9801 INTERNATIONAL DRIVE
City,State,Zip: ORLANDO, FL 32819-8104

Year: 2010
Facility Id: Not reported
Active Date: Not reported
Inactive Date: Not reported
Sale Pending: Not reported
Original Date: Not reported
PLOT Source: Not reported
Latitude: 28.42796
Longitude: -81.47

Map ID
Direction
Distance
Elevation

MAP FINDINGS

Site

Database(s)

EDR ID Number
EPA ID Number

PEABODY ORLANDO (Continued)

1000164032

LEPC District: Not reported
Counties: Not reported
SERC: Not reported
Program Level: Not reported
PRIME: Not reported
SIC Code: Not reported
SIC Code 2: Not reported
NAICS Code: Not reported
Last Modified Date: Not reported
First Submit Date: Not reported
Data Submitted By: Not reported
Company Name: Not reported
Comments: Not reported

Chemical Code: 7782505
Chemical Name: Chlorine
Chemical State: LIQUID
Location Name: Entire Facility
Container Code: E
Pressure Code: 1
Temperature Code: 4
Average Quantity: 3
Maximum Quantity: 2939
Days On Site: 365

Name: PEABODY ORLANDO
Address: 9801 INTERNATIONAL DRIVE
City,State,Zip: ORLANDO, FL 32819-8104

Year: 2010
Facility Id: Not reported
Active Date: Not reported
Inactive Date: Not reported
Sale Pending: Not reported
Original Date: Not reported
PLOT Source: Not reported
Latitude: 28.42796
Longitude: -81.47
LEPC District: Not reported
Counties: Not reported
SERC: Not reported
Program Level: Not reported
PRIME: Not reported
SIC Code: Not reported
SIC Code 2: Not reported
NAICS Code: Not reported
Last Modified Date: Not reported
First Submit Date: Not reported
Data Submitted By: Not reported
Company Name: Not reported
Comments: Not reported

Chemical Code: 68476346
Chemical Name: Diesel Fuel Oil (low sulfur)
Chemical State: LIQUID
Location Name: Entire Facility
Container Code: A

Map ID
Direction
Distance
Elevation

MAP FINDINGS

Site

Database(s)

EDR ID Number
EPA ID Number

PEABODY ORLANDO (Continued)

1000164032

Pressure Code: 1
Temperature Code: 4
Average Quantity: 12750
Maximum Quantity: 12750
Days On Site: 365

Name: PEABODY ORLANDO
Address: 9801 INTERNATIONAL DRIVE
City,State,Zip: ORLANDO, FL 328198104
Year: Not reported
Facility Id: Not reported
Active Date: 01/01/1988
Inactive Date: Not reported
Sale Pending: False
Original Date: Not reported
PLOT Source: Terraserver
Latitude: 28.427960
Longitude: -81.467660
LEPC District: 6
Counties: Volusia,Seminole,Osceola,Orange,Lake,Brevard,
SERC: 32690
Program Level: 0
PRIME: 25559
SIC Code: 7011
SIC Code 2: Not reported
NAICS Code: 72111

Other Chemical Data:

Report Year: 2008
Tier 2 Report ID: 108005
Chemical ID: 314884
CAS Number: 7681529
Chemical Name: Sodium hypochlorite
Chemical Date: 4/30/2009
Average Amount: 1
Maximum Amount: 2939
Location ID: 514980
Chemical State: Liquid
Mixture: True
Mixture Percent: .00
Containter: E - PLASTIC OR NON-METALLIC DRUM
Pressure: 1 - AMBIENT PRESSURE
Temperature: 4 - AMBIENT TEMPERATURE
Average Amount: 1
Maximum Amount: 2939
Days on Site: 365
Site Plan: False
Site Plan Document: Not reported
Private Location: False
Location: BEHIND POOP PUMP ROOMS EAST AND WEST

Report Year: 2008
Tier 2 Report ID: 108005
Chemical ID: 314882
CAS Number: 68476346
Chemical Name: DIESEL FUEL OIL (HIGH SULFUR)
Chemical Date: 4/30/2009

Map ID
Direction
Distance
Elevation

MAP FINDINGS

Site

Database(s)

EDR ID Number
EPA ID Number

PEABODY ORLANDO (Continued)

1000164032

Average Amount: 1
Maximum Amount: 12750
Location ID: 514979
Chemical State: LIQUID
Mixture: True
Mixture Percent: .00
Container: A - ABOVE GROUND TANK
Pressure: 1 - AMBIENT PRESSURE
Temperature: 4 - AMBIENT TEMPERATURE
Average Amount: 1
Maximum Amount: 12750
Days on Site: 365
Site Plan: False
Site Plan Document: Not reported
Private Location: False
Location: ABOVE GROUND TEMPORARY TANK IN REAR ROADWAY

Report Year: 2008
Tier 2 Report ID: 108005
Chemical ID: 314880
CAS Number: 7782505
Chemical Name: Chlorine
Chemical Date: 4/30/2009
Average Amount: 3
Maximum Amount: 2939
Location ID: 514977
Chemical State: LIQUID
Mixture: True
Mixture Percent: .00
Container: E - PLASTIC OR NON-METALLIC DRUM
Pressure: 1 - AMBIENT PRESSURE
Temperature: 4 - AMBIENT TEMPERATURE
Average Amount: 3
Maximum Amount: 2939
Days on Site: 365
Site Plan: False
Site Plan Document: Not reported
Private Location: False
Location: Not reported

Report Year: 2007
Tier 2 Report ID: 102569
Chemical ID: 287363
CAS Number: 7681529
Chemical Name: Sodium hypochlorite
Chemical Date: 3/13/2008
Average Amount: 1
Maximum Amount: 2939
Location ID: 476627
Chemical State: Liquid
Mixture: True
Mixture Percent: .00
Container: E - PLASTIC OR NON-METALLIC DRUM
Pressure: 1 - AMBIENT PRESSURE
Temperature: 4 - AMBIENT TEMPERATURE

Map ID
Direction
Distance
Elevation

MAP FINDINGS

Site

Database(s)

EDR ID Number
EPA ID Number

PEABODY ORLANDO (Continued)

1000164032

Average Amount: 1
Maximum Amount: 2939
Days on Site: 365
Site Plan: False
Site Plan Document: Not reported
Private Location: False
Location: BEHIND POOL PUMP ROOMS EAST AND WEST

Report Year: 2007
Tier 2 Report ID: 102569
Chemical ID: 286834
CAS Number: 68476346
Chemical Name: DIESEL FUEL OIL (HIGH SULFUR)
Chemical Date: 3/12/2008
Average Amount: 1
Maximum Amount: 29820
Location ID: 476011
Chemical State: LIQUID
Mixture: True
Mixture Percent: .00
Containter: B - BELOW GROUND TANK
Pressure: 1 - AMBIENT PRESSURE
Temperature: 4 - AMBIENT TEMPERATURE
Average Amount: 1
Maximum Amount: 29820
Days on Site: 365
Site Plan: False
Site Plan Document: Not reported
Private Location: False
Location: UNDERNEATH REAR ROADWAY

Report Year: 2002
Tier 2 Report ID: 97654
Chemical ID: 260744
CAS Number: 68476346
Chemical Name: DIESEL FUEL OIL (HIGH SULFUR)
Chemical Date: 4/9/2007
Average Amount: 1
Maximum Amount: 29820
Location ID: 442493
Chemical State: LIQUID
Mixture: True
Mixture Percent: .00
Containter: B - BELOW GROUND TANK
Pressure: 1 - AMBIENT PRESSURE
Temperature: 4 - AMBIENT TEMPERATURE
Average Amount: 1
Maximum Amount: 29820
Days on Site: 365
Site Plan: False
Site Plan Document: Not reported
Private Location: False
Location: UNDERNEATH REAR ROADWAY

Map ID
Direction
Distance
Elevation

MAP FINDINGS

Site

Database(s)

EDR ID Number
EPA ID Number

PEABODY ORLANDO (Continued)

1000164032

Report Year: 2003
Tier 2 Report ID: 96868
Chemical ID: 260742
CAS Number: 68476346
Chemical Name: DIESEL FUEL OIL (HIGH SULFUR)
Chemical Date: 4/9/2007
Average Amount: 1
Maximum Amount: 29820
Location ID: 442491
Chemical State: LIQUID
Mixture: True
Mixture Percent: .00
Container: B - BELOW GROUND TANK
Pressure: 1 - AMBIENT PRESSURE
Temperature: 4 - AMBIENT TEMPERATURE
Average Amount: 1
Maximum Amount: 29820
Days on Site: 365
Site Plan: False
Site Plan Document: Not reported
Private Location: False
Location: UNDERNEATH REAR ROADWAY

Report Year: 2004
Tier 2 Report ID: 96869
Chemical ID: 260741
CAS Number: 68476346
Chemical Name: DIESEL FUEL OIL (HIGH SULFUR)
Chemical Date: 4/9/2007
Average Amount: 1
Maximum Amount: 29820
Location ID: 442490
Chemical State: LIQUID
Mixture: True
Mixture Percent: .00
Container: B - BELOW GROUND TANK
Pressure: 1 - AMBIENT PRESSURE
Temperature: 4 - AMBIENT TEMPERATURE
Average Amount: 1
Maximum Amount: 29820
Days on Site: 365
Site Plan: False
Site Plan Document: Not reported
Private Location: False
Location: UNDERNEATH REAR ROADWAY

Report Year: 2005
Tier 2 Report ID: 96870
Chemical ID: 260740
CAS Number: 68476346
Chemical Name: DIESEL FUEL OIL (HIGH SULFUR)
Chemical Date: 4/9/2007
Average Amount: 1
Maximum Amount: 29820
Location ID: 442489

Map ID
Direction
Distance
Elevation

MAP FINDINGS

Site

Database(s)

EDR ID Number
EPA ID Number

PEABODY ORLANDO (Continued)

1000164032

Chemical State: LIQUID
Mixture: True
Mixture Percent: .00
Container: B - BELOW GROUND TANK
Pressure: 1 - AMBIENT PRESSURE
Temperature: 4 - AMBIENT TEMPERATURE
Average Amount: 1
Maximum Amount: 29820
Days on Site: 365
Site Plan: False
Site Plan Document: Not reported
Private Location: False
Location: UNDERNEATH REAR ROADWAY

Report Year: 2006
Tier 2 Report ID: 96871
Chemical ID: 255324
CAS Number: 68476346
Chemical Name: DIESEL FUEL OIL (HIGH SULFUR)
Chemical Date: 3/2/2007
Average Amount: 4
Maximum Amount: 29820
Location ID: 435660
Chemical State: LIQUID
Mixture: True
Mixture Percent: .00
Container: B - BELOW GROUND TANK
Pressure: 1 - AMBIENT PRESSURE
Temperature: 4 - AMBIENT TEMPERATURE
Average Amount: 4
Maximum Amount: 29820
Days on Site: 365
Site Plan: True
Site Plan Document: Not reported
Private Location: False
Location: UNDERNEATH REAR ROADWAY

Company Info:

Company Name: PEABODY HOTEL GROUP
Company Address: 9801 INTERNATIONAL DRIVE
Company City,St,Zip: ORLANDO, FL 32819-8104
Company Phone: 407-352-4000
Company Fax: 407-351-0073
Company Email: Not reported
FEI Number: 621158067
Company Contact Name: DOUGLAS SARMIENTO
Company Contact Phone: 407-345-4426
Reduced Fees: True
Exempt Fees: False
Electronic Filing: False
Employee: 0
Comments: Not reported

MAP FINDINGS

Map ID Direction Distance Elevation		Database(s)	EDR ID Number EPA ID Number
--	--	-------------	--------------------------------

G25	KONICA USA	FINDS	1011432599
Target	9801 INTERNATIONAL DR	ECHO	N/A
Property	ORLANDO, FL 32819		

Site 2 of 16 in cluster G

Actual:	FINDS:	
112 ft.	Registry ID:	110035675622
Focus Map:	Facility URL:	http://ofmpub.epa.gov/enviro/fii_query_detail_disp_program_facility?p_registry_id=110035675622
3		

Environmental Interest/Information System:
 RCRAInfo is a national information system that supports the Resource Conservation and Recovery Act (RCRA) program through the tracking of events and activities related to facilities that generate, transport, and treat, store, or dispose of hazardous waste. RCRAInfo allows RCRA program staff to track the notification, permit, compliance, and corrective action activities required under RCRA.
 Florida Environmental System Today Application (FIESTA) Data Maintenance (FDM) system maintains entity, environmental interest and affiliation data for the State of Florida.

[Click this hyperlink](#) while viewing on your computer to access additional FINDS: detail in the EDR Site Report.

ECHO:	
Envid:	1011432599
Registry ID:	110035675622
DFR URL:	http://echo.epa.gov/detailed-facility-report?fid=110035675622
Name:	KONICA USA
Address:	9801 INTERNATIONAL DR
City,State,Zip:	ORLANDO, FL 32819

G26	FUGI PHOTO FILM USA INC	FINDS	1011432598
Target	9801 INTERNATIONAL RIVE	ECHO	N/A
Property	ORLANDO, FL 32819		

Site 3 of 16 in cluster G

Actual:	FINDS:	
112 ft.	Registry ID:	110035675613
Focus Map:	Facility URL:	http://ofmpub.epa.gov/enviro/fii_query_detail_disp_program_facility?p_registry_id=110035675613
3		

Environmental Interest/Information System:
 RCRAInfo is a national information system that supports the Resource Conservation and Recovery Act (RCRA) program through the tracking of events and activities related to facilities that generate, transport, and treat, store, or dispose of hazardous waste. RCRAInfo allows RCRA program staff to track the notification, permit, compliance, and corrective action activities required under RCRA.
 Florida Environmental System Today Application (FIESTA) Data Maintenance (FDM) system maintains entity, environmental interest and affiliation data for the State of Florida.

[Click this hyperlink](#) while viewing on your computer to access additional FINDS: detail in the EDR Site Report.

ECHO:	
Envid:	1011432598
Registry ID:	110035675613
DFR URL:	http://echo.epa.gov/detailed-facility-report?fid=110035675613

Map ID
 Direction
 Distance
 Elevation

MAP FINDINGS

Site _____ Database(s) _____ EDR ID Number
 EPA ID Number

FUGI PHOTO FILM USA INC (Continued)

1011432598

Name: FUGI PHOTO FILM USA INC
 Address: 9801 INTERNATIONAL RIVE
 City,State,Zip: ORLANDO, FL 32819

G27 **NORITSU**
Target **9801 INTERNATIONAL DR**
Property **ORLANDO, FL 32819**

FINDS **1011432600**
ECHO **N/A**

Site 4 of 16 in cluster G

Actual: **112 ft.** **FINDS:**
 Registry ID: 110035675631
Focus Map: **3** Facility URL: http://ofmpub.epa.gov/enviro/fii_query_detail.disp_program_facility?p_registry_id=110035675631

Environmental Interest/Information System:

RCRAInfo is a national information system that supports the Resource Conservation and Recovery Act (RCRA) program through the tracking of events and activities related to facilities that generate, transport, and treat, store, or dispose of hazardous waste. RCRAInfo allows RCRA program staff to track the notification, permit, compliance, and corrective action activities required under RCRA.

Florida Environmental System Today Application (FIESTA) Data Maintenance (FDM) system maintains entity, environmental interest and affiliation data for the State of Florida.

[Click this hyperlink](#) while viewing on your computer to access additional FINDS: detail in the EDR Site Report.

ECHO:
 Envid: 1011432600
 Registry ID: 110035675631
 DFR URL: <http://echo.epa.gov/detailed-facility-report?fid=110035675631>
 Name: NORITSU
 Address: 9801 INTERNATIONAL DR
 City,State,Zip: ORLANDO, FL 32819

G28 **FUGI PHOTO FILM USA INC**
Target **9801 INTERNATIONAL RIVE**
Property **ORLANDO, FL 32819**

RCRA-VSQQ **1014468386**
FLT980061113

Site 5 of 16 in cluster G

Actual: **112 ft.** **RCRA-VSQQ:**
 Date form received by agency: 1998-09-02 00:00:00.0
Focus Map: **3** Facility name: FUGI PHOTO FILM USA INC
 Facility address: 9801 INTERNATIONAL RIVE
 ORLANDO, FL 32819
 EPA ID: FLT980061113
 Contact: Not reported
 Contact address: Not reported
 Not reported
 Contact country: US
 Contact telephone: Not reported
 Contact email: Not reported
 EPA Region: 04
 Classification: Conditionally Exempt Small Quantity Generator

Map ID
Direction
Distance
Elevation

MAP FINDINGS

Site

Database(s)

EDR ID Number
EPA ID Number

FUGI PHOTO FILM USA INC (Continued)

1014468386

Description: Handler: generates 100 kg or less of hazardous waste per calendar month, and accumulates 1000 kg or less of hazardous waste at any time; or generates 1 kg or less of acutely hazardous waste per calendar month, and accumulates at any time: 1 kg or less of acutely hazardous waste; or 100 kg or less of any residue or contaminated soil, waste or other debris resulting from the cleanup of a spill, into or on any land or water, of acutely hazardous waste; or generates 100 kg or less of any residue or contaminated soil, waste or other debris resulting from the cleanup of a spill, into or on any land or water, of acutely hazardous waste during any calendar month, and accumulates at any time: 1 kg or less of acutely hazardous waste; or 100 kg or less of any residue or contaminated soil, waste or other debris resulting from the cleanup of a spill, into or on any land or water, of acutely hazardous waste

Handler Activities Summary:

U.S. importer of hazardous waste: No
Mixed waste (haz. and radioactive): No
Recycler of hazardous waste: No
Transporter of hazardous waste: No
Treater, storer or disposer of HW: No
Underground injection activity: No
On-site burner exemption: No
Furnace exemption: No
Used oil fuel burner: No
Used oil processor: No
Used oil refiner: No
Used oil fuel marketer to burner: No
Used oil Specification marketer: No
Used oil transfer facility: No
Used oil transporter: No

Violation Status: No violations found

G29 **KONICA USA**
Target **9801 INTERNATIONAL DR**
Property **ORLANDO, FL 32819**

RCRA-VSQQ **1014468406**
FLT980061311

Site 6 of 16 in cluster G

Actual: RCRA-VSQQ:
112 ft. Date form received by agency: 1998-10-09 00:00:00.0
Focus Map: Facility name: KONICA USA
3 Facility address: 9801 INTERNATIONAL DR
ORLANDO, FL 32819-8104
EPA ID: FLT980061311
Contact: Not reported
Contact address: Not reported
Contact country: US
Contact telephone: Not reported
Contact email: Not reported
EPA Region: 04
Classification: Conditionally Exempt Small Quantity Generator
Description: Handler: generates 100 kg or less of hazardous waste per calendar month, and accumulates 1000 kg or less of hazardous waste at any time; or generates 1 kg or less of acutely hazardous waste per calendar month, and accumulates at any time: 1 kg or less of acutely hazardous

Map ID
Direction
Distance
Elevation

MAP FINDINGS

Site

Database(s)

EDR ID Number
EPA ID Number

KONICA USA (Continued)

1014468406

waste; or 100 kg or less of any residue or contaminated soil, waste or other debris resulting from the cleanup of a spill, into or on any land or water, of acutely hazardous waste; or generates 100 kg or less of any residue or contaminated soil, waste or other debris resulting from the cleanup of a spill, into or on any land or water, of acutely hazardous waste during any calendar month, and accumulates at any time: 1 kg or less of acutely hazardous waste; or 100 kg or less of any residue or contaminated soil, waste or other debris resulting from the cleanup of a spill, into or on any land or water, of acutely hazardous waste

Handler Activities Summary:

U.S. importer of hazardous waste: No
Mixed waste (haz. and radioactive): No
Recycler of hazardous waste: No
Transporter of hazardous waste: No
Treater, storer or disposer of HW: No
Underground injection activity: No
On-site burner exemption: No
Furnace exemption: No
Used oil fuel burner: No
Used oil processor: No
User oil refiner: No
Used oil fuel marketer to burner: No
Used oil Specification marketer: No
Used oil transfer facility: No
Used oil transporter: No

Violation Status: No violations found

G30 **COLEX**
Target **9801 INTERNATIONAL DR**
Property **ORLANDO, FL 32819**

RCRA-VSQG **1014468407**
FLT980061329

Site 7 of 16 in cluster G

Actual:
112 ft.

RCRA-VSQG:

Focus Map:
3

Date form received by agency: 1998-10-09 00:00:00.0
Facility name: COLEX
Facility address: 9801 INTERNATIONAL DR
ORLANDO, FL 32819-8104
EPA ID: FLT980061329
Contact: Not reported
Contact address: Not reported
Contact country: US
Contact telephone: Not reported
Contact email: Not reported
EPA Region: 04
Classification: Conditionally Exempt Small Quantity Generator
Description: Handler: generates 100 kg or less of hazardous waste per calendar month, and accumulates 1000 kg or less of hazardous waste at any time; or generates 1 kg or less of acutely hazardous waste per calendar month, and accumulates at any time: 1 kg or less of acutely hazardous waste; or 100 kg or less of any residue or contaminated soil, waste or other debris resulting from the cleanup of a spill, into or on any land or water, of acutely hazardous waste; or generates 100 kg or less of any residue or contaminated soil, waste or other debris resulting

Map ID
 Direction
 Distance
 Elevation

MAP FINDINGS

Site

Database(s)

EDR ID Number
 EPA ID Number

COLEX (Continued)

1014468407

from the cleanup of a spill, into or on any land or water, of acutely hazardous waste during any calendar month, and accumulates at any time: 1 kg or less of acutely hazardous waste; or 100 kg or less of any residue or contaminated soil, waste or other debris resulting from the cleanup of a spill, into or on any land or water, of acutely hazardous waste

Handler Activities Summary:

U.S. importer of hazardous waste: No
 Mixed waste (haz. and radioactive): No
 Recycler of hazardous waste: No
 Transporter of hazardous waste: No
 Treater, storer or disposer of HW: No
 Underground injection activity: No
 On-site burner exemption: No
 Furnace exemption: No
 Used oil fuel burner: No
 Used oil processor: No
 User oil refiner: No
 Used oil fuel marketer to burner: No
 Used oil Specification marketer: No
 Used oil transfer facility: No
 Used oil transporter: No

Violation Status: No violations found

G31 **HYATT REGENCY ORLANDO F/K/A PEABODY ORLANDO**
Target **9801 INTERNATIONAL DRIVE**
Property **ORLANDO, FL 32819**

FL TIER 2 **S117873115**
N/A

Site 8 of 16 in cluster G

Actual: TIER 2:
112 ft. Name: HYATT REGENCY ORLANDO F/K/A PEABODY ORLANDO
Focus Map: Address: 9801 INTERNATIONAL DRIVE
3 City,State,Zip: ORLANDO, FL 32819

Year: 2018
 Facility Id: 6356228
 Active Date: Not reported
 Inactive Date: Not reported
 Sale Pending: Not reported
 Original Date: Not reported
 PLOT Source: Not reported
 Latitude: Not reported
 Longitude: Not reported
 LEPC District: Not reported
 Counties: Not reported
 SERC: Not reported
 Program Level: Not reported
 PRIME: Not reported
 SIC Code: Not reported
 SIC Code 2: Not reported
 NAICS Code: 721110
 Last Modified Date: 01/01/2019
 First Submit Date: 01/01/2019
 Data Submitted By: Brian Comes
 Company Name: Hyatt Regency Orlando

Map ID
Direction
Distance
Elevation

MAP FINDINGS

Site

Database(s)

EDR ID Number
EPA ID Number

HYATT REGENCY ORLANDO F/K/A PEABODY ORLANDO (Continued)

S117873115

Comments: Not reported

Contact:
Contact ID: Not reported
Year: 2018
Facility Id: 6356228
Contact Type: Owner / Operator
Contact Name: Hyatt Regency Orlando
Contact Title: Not reported
Contact Phone: 4072841234
Contact 24Hr Phone: Not reported
Contact Telephone 2: Not reported
Contact Telephone 3: Not reported
Contact Telephone 4: Not reported
Contact Telephone 5: Not reported
Contact Telephone 6: Not reported
Contact Email: Brian.Comes@hyatt.com

Name: HYATT REGENCY ORLANDO F/K/A PEABODY ORLANDO
Address: 9801 INTERNATIONAL DRIVE
City,State,Zip: ORLANDO, FL 32819

Year: 2017
Facility Id: 6062574
Active Date: Not reported
Inactive Date: Not reported
Sale Pending: Not reported
Original Date: Not reported
PLOT Source: Not reported
Latitude: Not reported
Longitude: Not reported
LEPC District: Not reported
Counties: Not reported
SERC: Not reported
Program Level: Not reported
PRIME: Not reported
SIC Code: Not reported
SIC Code 2: Not reported
NAICS Code: 721110
Last Modified Date: 01/02/2018
First Submit Date: 01/02/2018
Data Submitted By: Brian Comes
Company Name: Hyatt Regency Orlando
Comments: Not reported

Contact:
Contact ID: Not reported
Year: 2017
Facility Id: 6062574
Contact Type: Emergency Contact
Contact Name: Comes, Brian Hyatt Regency Orlando
Contact Title: Not reported
Contact Phone: 4072841234
Contact 24Hr Phone: Not reported
Contact Telephone 2: 3175381490
Contact Telephone 3: Not reported

Map ID
Direction
Distance
Elevation

MAP FINDINGS

Site

Database(s)

EDR ID Number
EPA ID Number

HYATT REGENCY ORLANDO F/K/A PEABODY ORLANDO (Continued)

S117873115

Contact Telephone 4: 2392293716
Contact Telephone 5: 4072841234
Contact Telephone 6: 3175381490
Contact Email: brian.comes@hyatt.com

Name: HYATT REGENCY ORLANDO F/K/A PEABODY ORLANDO
Address: 9801 INTERNATIONAL DRIVE
City,State,Zip: ORLANDO, FL 32819

Year: 2016
Facility Id: 5812294
Active Date: Not reported
Inactive Date: Not reported
Sale Pending: Not reported
Original Date: Not reported
PLOT Source: Not reported
Latitude: Not reported
Longitude: Not reported
LEPC District: Not reported
Counties: Not reported
SERC: Not reported
Program Level: Not reported
PRIME: Not reported
SIC Code: Not reported
SIC Code 2: Not reported
NAICS Code: 721110
Last Modified Date: 02/27/2017
First Submit Date: 02/27/2017
Data Submitted By: Tom Smith
Company Name: Hyatt Regency Orlando
Comments: Not reported

Contact:
Contact ID: Not reported
Year: 2016
Facility Id: 5812294
Contact Type: Emergency Contact
Contact Name: Comes, Brian Hyatt Regency Orlando
Contact Title: Not reported
Contact Phone: 4072841234
Contact 24Hr Phone: Not reported
Contact Telephone 2: 3175381490
Contact Telephone 3: Not reported
Contact Telephone 4: 2392293716
Contact Telephone 5: 4072841234
Contact Telephone 6: 3175381490
Contact Email: brian.comes@hyatt.com

Name: HYATT REGENCY ORLANDO F/K/A PEABODY ORLANDO
Address: 9801 INTERNATIONAL DRIVE
City,State,Zip: ORLANDO, FL 32819

Year: 2015
Facility Id: 5374423

Map ID
Direction
Distance
Elevation

MAP FINDINGS

Site

Database(s)

EDR ID Number
EPA ID Number

HYATT REGENCY ORLANDO F/K/A PEABODY ORLANDO (Continued)

S117873115

Active Date: Not reported
Inactive Date: Not reported
Sale Pending: Not reported
Original Date: Not reported
PLOT Source: Not reported
Latitude: 28.4285244
Longitude: -81.4684939
LEPC District: Not reported
Counties: Not reported
SERC: Not reported
Program Level: Not reported
PRIME: Not reported
SIC Code: Not reported
SIC Code 2: Not reported
NAICS Code: 721110
Last Modified Date: 01/15/2016
First Submit Date: 01/15/2016
Data Submitted By: Tom Smith
Company Name: Hyatt Regency Orlando
Comments: Not reported

Contact:

Contact ID: Not reported
Year: 2015
Facility Id: 5374423
Contact Type: Emergency Contact
Contact Name: Smith, Tom Hyatt Regency Orlando
Contact Title: Not reported
Contact Phone: 4072841234
Contact 24Hr Phone: Not reported
Contact Telephone 2: 3126136313
Contact Telephone 3: Not reported
Contact Telephone 4: 2392293716
Contact Telephone 5: 4072841234
Contact Telephone 6: 3175381490
Contact Email: tom.smith@hyatt.com

Name: HYATT REGENCY ORLANDO F/K/A PEABODY ORLANDO
Address: 9801 INTERNATIONAL DRIVE
City,State,Zip: ORLANDO, FL 32819

Year: 2013
Facility Id: 4970281
Active Date: Not reported
Inactive Date: Not reported
Sale Pending: Not reported
Original Date: Not reported
PLOT Source: Not reported
Latitude: 28.4285244
Longitude: -81.4684939
LEPC District: Not reported
Counties: Not reported
SERC: Not reported
Program Level: Not reported
PRIME: Not reported
SIC Code: Not reported

Map ID
Direction
Distance
Elevation

MAP FINDINGS

Site

Database(s)

EDR ID Number
EPA ID Number

HYATT REGENCY ORLANDO F/K/A PEABODY ORLANDO (Continued)

S117873115

SIC Code 2: Not reported
NAICS Code: 4034874
Last Modified Date: 12/03/2014
First Submit Date: 11/21/2014
Data Submitted By: Michael Jueds
Company Name: Peabody Hotel Group
Comments: Not reported

Contact:

Contact ID: Not reported
Year: 2013
Facility Id: 4970281
Contact Type: Emergency Contact
Contact Name: The Peabody Orlando
Contact Title: Not reported
Contact Phone: 4073095679
Contact 24Hr Phone: Not reported
Contact Telephone 2: 4073524000
Contact Telephone 3: Not reported
Contact Telephone 4: Not reported
Contact Telephone 5: Not reported
Contact Telephone 6: Not reported
Contact Email: mike.jueds@peabodyorlando.com

G32 **COLEX**
Target **9801 INTERNATIONAL DR**
Property **ORLANDO, FL 32819**

FINDS **1011416170**
ECHO **N/A**

Site 9 of 16 in cluster G

Actual: FINDS:
112 ft. Registry ID: 110035677728
Focus Map: Facility URL: http://ofmpub.epa.gov/enviro/fii_query_detail_disp_program_facility?p_registry_id=110035677728
3

Environmental Interest/Information System:

RCRAInfo is a national information system that supports the Resource Conservation and Recovery Act (RCRA) program through the tracking of events and activities related to facilities that generate, transport, and treat, store, or dispose of hazardous waste. RCRAInfo allows RCRA program staff to track the notification, permit, compliance, and corrective action activities required under RCRA. Florida Environmental System Today Application (FIESTA) Data Maintenance (FDM) system maintains entity, environmental interest and affiliation data for the State of Florida.

[Click this hyperlink](#) while viewing on your computer to access additional FINDS: detail in the EDR Site Report.

ECHO:

Envid: 1011416170
Registry ID: 110035677728
DFR URL: <http://echo.epa.gov/detailed-facility-report?fid=110035677728>
Name: COLEX
Address: 9801 INTERNATIONAL DR
City,State,Zip: ORLANDO, FL 32819

Map ID
Direction
Distance
Elevation

MAP FINDINGS

Site

Database(s)

EDR ID Number
EPA ID Number

G33 PEABODY ORLANDO
Target 9801 INTERNATIONAL DR
Property ORLANDO, FL

FL RGA LUST S115191303
N/A

Site 10 of 16 in cluster G

Actual: RGA LUST:
112 ft. 2012 PEABODY ORLANDO 9801 INTERNATIONAL DR
Focus Map: 2011 PEABODY ORLANDO 9801 INTERNATIONAL DR
3

G34 PEABODY HOTEL
Target 9801 INTERNATIONAL DR
Property ORLANDO, FL 32819

RCRA-VSQQ 1014468839
FLTMP8801643

Site 11 of 16 in cluster G

Actual: RCRA-VSQQ:
112 ft. Date form received by agency: 1988-08-18 00:00:00.0
Focus Map: Facility name: PEABODY HOTEL
3 Facility address: 9801 INTERNATIONAL DR
ORLANDO, FL 32819-8104
EPA ID: FLTMP8801643
Contact: Not reported
Contact address: Not reported
Not reported
Contact country: US
Contact telephone: Not reported
Contact email: Not reported
EPA Region: 04
Classification: Conditionally Exempt Small Quantity Generator
Description: Handler: generates 100 kg or less of hazardous waste per calendar month, and accumulates 1000 kg or less of hazardous waste at any time; or generates 1 kg or less of acutely hazardous waste per calendar month, and accumulates at any time: 1 kg or less of acutely hazardous waste; or 100 kg or less of any residue or contaminated soil, waste or other debris resulting from the cleanup of a spill, into or on any land or water, of acutely hazardous waste; or generates 100 kg or less of any residue or contaminated soil, waste or other debris resulting from the cleanup of a spill, into or on any land or water, of acutely hazardous waste during any calendar month, and accumulates at any time: 1 kg or less of acutely hazardous waste; or 100 kg or less of any residue or contaminated soil, waste or other debris resulting from the cleanup of a spill, into or on any land or water, of acutely hazardous waste

Handler Activities Summary:

U.S. importer of hazardous waste: No
Mixed waste (haz. and radioactive): No
Recycler of hazardous waste: No
Transporter of hazardous waste: No
Treater, storer or disposer of HW: No
Underground injection activity: No
On-site burner exemption: No
Furnace exemption: No

Map ID
 Direction
 Distance
 Elevation

MAP FINDINGS

Site

Database(s)

EDR ID Number
 EPA ID Number

PEABODY HOTEL (Continued)

1014468839

Used oil fuel burner: No
 Used oil processor: No
 User oil refiner: No
 Used oil fuel marketer to burner: No
 Used oil Specification marketer: No
 Used oil transfer facility: No
 Used oil transporter: No

Violation Status: No violations found

G35 Target Property **PEABODY AKA HYATT HOTEL - DRYCLEANER AREA**
9801 INTERNATIONAL DR
ORLANDO, FL 32819

FL DWM CONTAM **S118741905**
FL RESP PARTY **N/A**

Site 12 of 16 in cluster G

Actual: DWM CONTAM:
112 ft. Program Site Id: 261494
Focus Map: Lat DD: 28
3 Lat MM: 25
 Lat SS: 39.2825
 Long DD: 81
 Long MM: 28
 Long SS: 1.9158
 Office/ District: CD
 Program Area: Responsible Party
 Offsite Contamination: N
 Project Manager: JEWSBURY_T
 Priority Score: Not reported
 Datum: 83
 Method: DPHO
 Facility Status: OPEN
 Feature: Not reported
 Section: Not reported
 Township: Not reported
 Range: Not reported
 Staff Assigned: MELTON_D
 Priority (Y/N): N

RESP PARTY:

Name: PEABODY AKA HYATT HOTEL - DRYCLEANER AREA
 Address: 9801 INTERNATIONAL DR
 City,State,Zip: ORLANDO, FL 32819
 District: Central District
 Site Id: 261494
 Project Id: 295658
 Site Status: OPEN
 Project Manager: SMITH_AM
 OGC Case Number: Not reported
 Initial Date Received: 02/09/2006
 Contaminants: Not reported
 Offsite Cont Impact: y
 Priority Score: 26
 Datum: NAD83
 Method ID: DPHO
 Feature: PCE in gw at machine
 Object Of Interest: CAP_RAP SITE
 Proximity To Object: EXACT

Map ID
Direction
Distance
Elevation

MAP FINDINGS

Site

Database(s)

EDR ID Number
EPA ID Number

PEABODY AKA HYATT HOTEL - DRYCLEANER AREA (Continued)

S118741905

Collect Username: MELTON_D
Collect Affiliation: Not reported
Collect Program Id: CL
Collect Date: 02/09/2006
Map Series Used: 1999 doqs
Map Source Scale: 5000
Interpolation Scale: Not reported
Coordinate Accuracy Id: 4
Verify Method Id: DPHO
Verifier Username: WOEBER_A
Verifier Affiliation: DEPARTMENT OF ENVIRONMENTAL PROTECTION
Verifying Program Id: CL
Verification Date: 08/01/2006
Decode for District: Central District
Decode for Datum: North American Datum of 1983
Decode for Method: Digital Aerial Photography With Ground Control
Decode for Off Site COC: Yes, there is documentation that contamination above applicable standards or criteria exists offsite.
Decode for V_Method: Digital Aerial Photography With Ground Control
Latitude/Longitude (deg/min/sec): 28 25 39.2824999 / 81 28 1.91579999

G36 **GRETAG**
Target **9801 INTERNATIONAL DR**
Property **ORLANDO, FL 32819**

FINDS **1011416171**
ECHO **N/A**

Site 13 of 16 in cluster G

Actual: **FINDS:**
112 ft. Registry ID: 110035677737
Focus Map: Facility URL: http://ofmpub.epa.gov/enviro/fii_query_detail.disp_program_facility?p_registry_id=110035677737
3

Environmental Interest/Information System:

RCRAInfo is a national information system that supports the Resource Conservation and Recovery Act (RCRA) program through the tracking of events and activities related to facilities that generate, transport, and treat, store, or dispose of hazardous waste. RCRAInfo allows RCRA program staff to track the notification, permit, compliance, and corrective action activities required under RCRA.

Florida Environmental System Today Application (FIESTA) Data Maintenance (FDM) system maintains entity, environmental interest and affiliation data for the State of Florida.

[Click this hyperlink](#) while viewing on your computer to access additional FINDS: detail in the EDR Site Report.

ECHO:
Envid: 1011416171
Registry ID: 110035677737
DFR URL: <http://echo.epa.gov/detailed-facility-report?fid=110035677737>
Name: GRETAG
Address: 9801 INTERNATIONAL DR
City,State,Zip: ORLANDO, FL 32819

Map ID
Direction
Distance
Elevation

MAP FINDINGS

Site

Database(s)

EDR ID Number
EPA ID Number

G37 **GRETAG**
Target **9801 INTERNATIONAL DR**
Property **ORLANDO, FL 32819**

RCRA-VSQQ **1014468408**
FLT980061337

Site 14 of 16 in cluster G

Actual:
112 ft.

RCRA-VSQQ:

Date form received by agency: 1998-10-09 00:00:00.0

Focus Map:
3

Facility name: GRETAG
Facility address: 9801 INTERNATIONAL DR
 ORLANDO, FL 32819-8104

EPA ID: FLT980061337

Contact: Not reported

Contact address: Not reported

 Not reported

Contact country: US

Contact telephone: Not reported

Contact email: Not reported

EPA Region: 04

Classification: Conditionally Exempt Small Quantity Generator

Description: Handler: generates 100 kg or less of hazardous waste per calendar month, and accumulates 1000 kg or less of hazardous waste at any time; or generates 1 kg or less of acutely hazardous waste per calendar month, and accumulates at any time: 1 kg or less of acutely hazardous waste; or 100 kg or less of any residue or contaminated soil, waste or other debris resulting from the cleanup of a spill, into or on any land or water, of acutely hazardous waste; or generates 100 kg or less of any residue or contaminated soil, waste or other debris resulting from the cleanup of a spill, into or on any land or water, of acutely hazardous waste during any calendar month, and accumulates at any time: 1 kg or less of acutely hazardous waste; or 100 kg or less of any residue or contaminated soil, waste or other debris resulting from the cleanup of a spill, into or on any land or water, of acutely hazardous waste

Handler Activities Summary:

U.S. importer of hazardous waste: No
Mixed waste (haz. and radioactive): No
Recycler of hazardous waste: No
Transporter of hazardous waste: No
Treater, storer or disposer of HW: No
Underground injection activity: No
On-site burner exemption: No
Furnace exemption: No
Used oil fuel burner: No
Used oil processor: No
Used oil refiner: No
Used oil fuel marketer to burner: No
Used oil Specification marketer: No
Used oil transfer facility: No
Used oil transporter: No

Violation Status: No violations found

Map ID
Direction
Distance
Elevation

MAP FINDINGS

Site

Database(s) EDR ID Number
EPA ID Number

G38 THE PEABODY ORLANDO
Target 9801 INTERNATIONAL DRIVE
Property ORLANDO, FL 32819

FL TIER 2 **S115596514**
N/A

Site 15 of 16 in cluster G

Actual: TIER 2:
112 ft. Name: THE PEABODY ORLANDO
Focus Map: Address: 9801 INTERNATIONAL DRIVE
3 City,State,Zip: ORLANDO, FL 32819

Year: 2012
Facility Id: 4034874
Active Date: Not reported
Inactive Date: Not reported
Sale Pending: Not reported
Original Date: Not reported
PLOT Source: Not reported
Latitude: 28.4285244
Longitude: -81.4684939
LEPC District: Not reported
Counties: Not reported
SERC: Not reported
Program Level: Not reported
PRIME: Not reported
SIC Code: Not reported
SIC Code 2: Not reported
NAICS Code: 4034874
Last Modified Date: 06/07/2013
First Submit Date: 06/07/2013
Data Submitted By: Michael Jueds
Company Name: Peabody Hotel Group
Comments: Not reported

Contact:
Contact ID: Not reported
Year: 2012
Facility Id: 4034874
Contact Type: Emergency Contact
Contact Name: The Peabody Orlando
Contact Title: Not reported
Contact Phone: Not reported
Contact 24Hr Phone: Not reported
Contact Telephone 2: Not reported
Contact Telephone 3: Not reported
Contact Telephone 4: Not reported
Contact Telephone 5: Not reported
Contact Telephone 6: Not reported
Contact Email: mike.jueds@peabodyorlando.com

Contact ID: Not reported
Year: 2012
Facility Id: 4034874
Contact Type: Owner / Operator
Contact Name: The Peabody Orlando
Contact Title: Not reported
Contact Phone: Not reported
Contact 24Hr Phone: Not reported
Contact Telephone 2: Not reported
Contact Telephone 3: Not reported

Map ID
Direction
Distance
Elevation

MAP FINDINGS

Site

Database(s)

EDR ID Number
EPA ID Number

THE PEABODY ORLANDO (Continued)

S115596514

Contact Telephone 4: Not reported
Contact Telephone 5: Not reported
Contact Telephone 6: Not reported
Contact Email: mike.jueds@peabodyorlando.com

G39 **NORITSU**
Target **9801 INTERNATIONAL DR**
Property **ORLANDO, FL 32819**

RCRA-VSQQ **1014468409**
FINDS **FLT980061345**
ECHO

Site 16 of 16 in cluster G

Actual:
112 ft.

RCRA-VSQQ:

Date form received by agency: 1998-10-09 00:00:00.0

Focus Map:
3

Facility name: NORITSU
Facility address: 9801 INTERNATIONAL DR
ORLANDO, FL 32819-8104

EPA ID: FLT980061345

Contact: Not reported

Contact address: Not reported

Contact telephone: Not reported

Contact country: US

Contact telephone: Not reported

Contact email: Not reported

EPA Region: 04

Classification: Conditionally Exempt Small Quantity Generator

Description: Handler: generates 100 kg or less of hazardous waste per calendar month, and accumulates 1000 kg or less of hazardous waste at any time; or generates 1 kg or less of acutely hazardous waste per calendar month, and accumulates at any time: 1 kg or less of acutely hazardous waste; or 100 kg or less of any residue or contaminated soil, waste or other debris resulting from the cleanup of a spill, into or on any land or water, of acutely hazardous waste; or generates 100 kg or less of any residue or contaminated soil, waste or other debris resulting from the cleanup of a spill, into or on any land or water, of acutely hazardous waste during any calendar month, and accumulates at any time: 1 kg or less of acutely hazardous waste; or 100 kg or less of any residue or contaminated soil, waste or other debris resulting from the cleanup of a spill, into or on any land or water, of acutely hazardous waste

Handler Activities Summary:

U.S. importer of hazardous waste: No
Mixed waste (haz. and radioactive): No
Recycler of hazardous waste: No
Transporter of hazardous waste: No
Treater, storer or disposer of HW: No
Underground injection activity: No
On-site burner exemption: No
Furnace exemption: No
Used oil fuel burner: No
Used oil processor: No
User oil refiner: No
Used oil fuel marketer to burner: No
Used oil Specification marketer: No

Map ID
 Direction
 Distance
 Elevation

MAP FINDINGS

Site

Database(s)

EDR ID Number
 EPA ID Number

NORITSU (Continued)

1014468409

Used oil transfer facility: No
 Used oil transporter: No

Violation Status: No violations found

FINDS:

Registry ID: 110005588408
 Facility URL: http://ofmpub.epa.gov/enviro/fii_query_detail_disp_program_facility?p_registry_id=110005588408

Environmental Interest/Information System:

US National Pollutant Discharge Elimination System (NPDES) module of the Compliance Information System (ICIS) tracks surface water permits issued under the Clean Water Act. Under NPDES, all facilities that discharge pollutants from any point source into waters of the United States are required to obtain a permit. The permit will likely contain limits on what can be discharged, impose monitoring and reporting requirements, and include other provisions to ensure that the discharge does not adversely affect water quality.

RCRAInfo is a national information system that supports the Resource Conservation and Recovery Act (RCRA) program through the tracking of events and activities related to facilities that generate, transport, and treat, store, or dispose of hazardous waste. RCRAInfo allows RCRA program staff to track the notification, permit, compliance, and corrective action activities required under RCRA.

Florida Environmental System Today Application (FIESTA) Data Maintenance (FDM) system maintains entity, environmental interest and affiliation data for the State of Florida.

[Click this hyperlink](#) while viewing on your computer to access additional FINDS: detail in the EDR Site Report.

ECHO:

Envid: 1014468409
 Registry ID: 110005588408
 DFR URL: <http://echo.epa.gov/detailed-facility-report?fid=110005588408>
 Name: PEABODY HOTEL
 Address: 9801 INTERNATIONAL DRIVE
 City,State,Zip: ORLANDO, FL 32819

H40 ORANGE CNTY UTL-PEABODY LS#3336
Target 9811 INTERNATIONAL DR
Property ORLANDO, FL 32819

FL Financial Assurance S117326247
 N/A

Site 1 of 65 in cluster H

Actual: FL Financial Assurance 3:
112 ft. Region: 3
Focus Map: Facility ID: 9814295
3 Facility Phone: 4072546724
 Facility Status: OPEN
 Facility Type: I
 Type Description: County Government
 DEP CO: D
 Financial Responsibility: INSURANCE
 Insurance Company: ACE
 Effective Date: 04/01/2015
 Expire Date: 04/01/2018
 Owner ID: 15907

Map ID
Direction
Distance
Elevation

MAP FINDINGS

Site

Database(s)

EDR ID Number
EPA ID Number

ORANGE CNTY UTL-PEABODY LS#3336 (Continued)

S117326247

Owner Name: OC BCC C/O WATER RECLAMATION DIVISION
Owner Address: 1621 S ALAFAYA TR
Owner Address2: ATTN: STORAGE TANK REGIS
Owner City,St,Zip: ORLANDO, FL 32828
Contact: KEVIN JONES
Resp Party Phone: 4072546724

Region: 3
Facility ID: 9814295
Facility Phone: 4072546724
Facility Status: OPEN
Facility Type: I
Type Description: County Government
DEP CO: D

Finaincial Responsibility: INSURANCE
Insurance Company: ACE
Effective Date: 08/20/2014
Expire Date: 04/01/2015
Owner ID: 15907

Owner Name: OC BCC C/O WATER RECLAMATION DIVISION
Owner Address: 1621 S ALAFAYA TR
Owner Address2: ATTN: STORAGE TANK REGIS
Owner City,St,Zip: ORLANDO, FL 32828
Contact: KEVIN JONES
Resp Party Phone: 4072546724

H41 ORANGE CNTY UTL-PEABODY LS#3336
Target 9811 INTERNATIONAL DR
Property ORLANDO, FL 32819

FL AST A100394867
N/A

Site 2 of 65 in cluster H

Actual: 112 ft. AST:
Focus Map: 3
Name: ORANGE CNTY UTL-PEABODY LS#3336
Address: 9811 INTERNATIONAL DR
Facility ID: 9814295
Facility Status: OPEN
Type Description: County Government
Facility Phone: 4072546724
DEP Contractor Own: D
Region: STATE
Positioning Method: Not reported
Lat/Long (dms): Not reported

Owner:
Owner Id: 15907
Owner Name: OC BCC C/O WATER RECLAMATION DIVISION
Owner Address: 1621 S ALAFAYA TR
Owner Address 2: ATTN: STORAGE TANK REGIS
Owner City,St,Zip: ORLANDO, FL 32828
Owner Contact: KEVIN JONES
Owner Phone: 4072546724

Tank Id: 1
Status: In service
Status Date: 08/01/2014
Install Date: 8/1/2014

Map ID
Direction
Distance
Elevation

MAP FINDINGS

Site

Database(s)

EDR ID Number
EPA ID Number

ORANGE CNTY UTL-PEABODY LS#3336 (Continued)

A100394867

Substance: Diesel-emergen generator
Content Description: Emerg Generator Diesel
Gallons: 1250
Tank Location: ABOVEGROUND

Construction:

Tank Id: 1
Construction Category: Primary Construction
Construction Description: Steel

Tank Id: 1
Construction Category: Secondary Containment
Construction Description: Double wall

Tank Id: 1
Construction Category: Overfill/Spill
Construction Description: Level gauges/alarms

Tank Id: 1
Construction Category: Overfill/Spill
Construction Description: Spill containment bucket

Tank Id: 1
Construction Category: Overfill/Spill
Construction Description: Flow shut-Off

Monitoring:

Tank ID: 1
Monitoring Description: Visual inspection of ASTs

Tank ID: 1
Monitoring Description: Monitor tank bottom space

Tank ID: 1
Monitoring Description: Monitor dbl wall tank space

Tank ID: 1
Monitoring Description: External piping monitoring

Tank ID: 1
Monitoring Description: Continuous electronic sensing

Piping:

Tank ID: 1
Piping Category: Miscellaneous Attributes
Piping Description: Abv, no soil contact

Tank ID: 1
Piping Category: Miscellaneous Attributes
Piping Description: Suction piping system

Tank ID: 1
Piping Category: Primary Construction
Piping Description: DEP approved piping

Map ID
Direction
Distance
Elevation

MAP FINDINGS

Site

Database(s)

EDR ID Number
EPA ID Number

ORANGE CNTY UTL-PEABODY LS#3336 (Continued)

A100394867

[Click here for Florida Oculus:](#)

I42
Target
Property

SAND LAKE ROAD COMPLEX
8502 COTTONMOUTH TRAIL
ORLANDO, FL 32819

FINDS 1007084946
ECHO N/A

Site 1 of 4 in cluster I

Actual:
89 ft.

FINDS:

Registry ID: 110015624699

Focus Map:
4

Facility URL: http://ofmpub.epa.gov/enviro/fii_query_detail_disp_program_facility?p_registry_id=110015624699

Environmental Interest/Information System:

US National Pollutant Discharge Elimination System (NPDES) module of the Compliance Information System (ICIS) tracks surface water permits issued under the Clean Water Act. Under NPDES, all facilities that discharge pollutants from any point source into waters of the United States are required to obtain a permit. The permit will likely contain limits on what can be discharged, impose monitoring and reporting requirements, and include other provisions to ensure that the discharge does not adversely affect water quality.

Florida Environmental System Today Application (FIESTA) Data Maintenance (FDM) system maintains entity, environmental interest and affiliation data for the State of Florida.

[Click this hyperlink](#) while viewing on your computer to access additional FINDS: detail in the EDR Site Report.

ECHO:

Envid: 1007084946
Registry ID: 110015624699
DFR URL: <http://echo.epa.gov/detailed-facility-report?fid=110015624699>
Name: SAND LAKE ROAD COMPLEX
Address: 8502 COTTONMOUTH TRAIL
City,State,Zip: ORLANDO, FL 32819

I43
Target
Property

HILTON LAWN EVENT
6001 DESTINATION PKWY
ORLANDO, FL 32819

FINDS 1016402508
ECHO N/A

Site 2 of 4 in cluster I

Actual:
89 ft.

FINDS:

Registry ID: 110055364216

Focus Map:
4

Facility URL: http://ofmpub.epa.gov/enviro/fii_query_detail_disp_program_facility?p_registry_id=110055364216

Environmental Interest/Information System:

US National Pollutant Discharge Elimination System (NPDES) module of the Compliance Information System (ICIS) tracks surface water permits issued under the Clean Water Act. Under NPDES, all facilities that discharge pollutants from any point source into waters of the United States are required to obtain a permit. The permit will likely contain limits on what can be discharged, impose monitoring and reporting requirements, and include other provisions to ensure that the discharge does not adversely affect water quality.

Map ID
Direction
Distance
Elevation

MAP FINDINGS

Site

Database(s)

EDR ID Number
EPA ID Number

HILTON LAWN EVENT (Continued)

1016402508

[Click this hyperlink](#) while viewing on your computer to access additional FINDS: detail in the EDR Site Report.

ECHO:

Envid: 1016402508
Registry ID: 110055364216
DFR URL: <http://echo.epa.gov/detailed-facility-report?fid=110055364216>
Name: HILTON LAWN EVENT
Address: 6001 DESTINATION PKWY
City,State,Zip: ORLANDO, FL 32819

I44
Target
Property

HILTON ORLANDO ORANGE CNTY CONVENT CTR
6001 DESTINATION PARKWAY
ORLANDO, FL 32819

FL AST A100455154
N/A

Site 3 of 4 in cluster I

Actual:
89 ft.
Focus Map:
4

AST:

Name: HILTON ORLANDO ORANGE CNTY CONVENT CTR
Address: 6001 DESTINATION PARKWAY
Facility ID: 9816180
Facility Status: OPEN
Type Description: Fuel user/Non-retail
Facility Phone: 4073138472
DEP Contractor Own: C
Region: STATE
Positioning Method: Not reported
Lat/Long (dms): Not reported

Owner:

Owner Id: 76630
Owner Name: HILTON ORLANDO ORANGE CNTY CONVENT CTR
Owner Address: 6001 DESTINATION PKWY
Owner Address 2: Not reported
Owner City,St,Zip: ORLANDO, FL 32819
Owner Contact: MICHAEL JUEDS
Owner Phone: 4073138472

Tank Id: 1
Status: In service
Status Date: 06/01/2009
Install Date: 6/1/2009
Substance: Diesel-emergen generator
Content Description: Emerg Generator Diesel
Gallons: 1000
Tank Location: ABOVEGROUND

Construction:

Tank Id: 1
Construction Category: Overfill/Spill
Construction Description: Spill containment bucket

Tank Id: 1
Construction Category: Secondary Containment
Construction Description: Double wall

Map ID
Direction
Distance
Elevation

MAP FINDINGS

Site

Database(s)

EDR ID Number
EPA ID Number

HILTON ORLANDO ORANGE CNTY CONVENT CTR (Continued)

A100455154

Tank Id: 1
Construction Category: Overfill/Spill
Construction Description: Level gauges/alarms

Tank Id: 1
Construction Category: Primary Construction
Construction Description: Steel

Monitoring:
Tank ID: 1
Monitoring Description: Visual inspection of ASTs

Tank ID: 1
Monitoring Description: Monitor dbl wall tank space

Tank ID: 1
Monitoring Description: Continuous electronic sensing

Piping:
Tank ID: 1
Piping Category: Primary Construction
Piping Description: Steel/galvanized metal

Tank ID: 1
Piping Category: Miscellaneous Attributes
Piping Description: Abv, no soil contact

[Click here for Florida Oculus:](#)

**I45
Target
Property**

**HILTON LAWN EVENT
6001 DESTINATION PKWY
ORLANDO, FL**

**FL NPDES S113426752
N/A**

Site 4 of 4 in cluster I

**Actual:
89 ft.**

**Focus Map:
4**

WASTEWATER:
Name: HILTON LAWN EVENT
Address: 6001 DESTINATION PKWY
City,State,Zip: ORLANDO, FL
Facility ID: FLR10MT55
Facility Type: Construction Stormwater GP
Status: Active - Existing, permitted facility/site for which effluent, reclaimed water or wastewater residual discharge into the environment and/or monitoring is taking place.

District Office: TLST
NPDES Permitted Site: Not reported
Environmental Interest: Not reported
Owner Type: Unknown
Permit Capacity: Not reported
Party Name: Kerstin Smith, PMTE
Company Name: Foshee Construction Co Inc
RP Address: 300 Virginia St
RP Address 2: Not reported
RP City,Stat,Zip: Minneola FL 34715-5573
Telephone: 3523947211
Email: kerstinsmith@fosheeconstruction.com

Map ID
Direction
Distance
Elevation

MAP FINDINGS

Site

Database(s)

EDR ID Number
EPA ID Number

HILTON LAWN EVENT (Continued)

S113426752

Issue Date: 05/18/2013
Effective Date: 05/18/2013
Expiration Date: 05/17/2018
DOC Description: Generic Permit
Latitude Degrees: 28
Latitude Minutes: 25
Latitude Seconds: 0.981
Longitude Degrees: 81
Longitude Minutes: 27
Longitude Seconds: 0.407
Treatment: Not reported
Decode For Fstatus: Active

J46 **OCCC - TRADESHOW BLVD. & SOUTH ACCESS RD.**
Target **9899 INTERNATIONAL DR**
Property **ORLANDO, FL**

FL SPILLS **S107934568**
FL NPDES **N/A**

Site 1 of 3 in cluster J

Actual: **91 ft.** **SPILLS:**
Focus Map: **4**
Name: Not reported
Address: 9899 INTERNATIONAL DRIVE
City,State,Zip: ORLANDO, FL
OHMIT Incident Number: 50878
Incident Legacy: Not reported
On-Scene Response: Yes
Criminal Indicator: No
Hurricane Indicator: No
Incident Date: 05/21/2014
Incident Status: Closed
Incident Report Date: 05/21/2014
Pollutant: Waste paint related material
Pollutants Category: Paint
Substance Spilled: Waste paint related material
Amount Spilled (Gallons): 30
Pollutant - Unit Measure: gallon

Incident Party Name: City of Plant City Police Department
Description: Inland

Incident Party Name: City of Plant City Police Department
Description: Inland

Incident Party Name: ECT
Description: Inland

Incident Party Name: ECT
Description: Inland

Incident Party Name: Florida Environmental Compliance Corporation
Description: Inland

Incident Party Name: Florida Environmental Compliance Corporation
Description: Inland

Incident Party Name: Orange Co. FR
Description: Inland

Map ID
Direction
Distance
Elevation

MAP FINDINGS

Site

Database(s)

EDR ID Number
EPA ID Number

OCCC - TRADESHOW BLVD. & SOUTH ACCESS RD. (Continued)

S107934568

Incident Party Name: Orange Co. FR
Description: Inland

Incident Party Name: Orange County Convention Center
Description: Inland

Incident Party Name: Orange County Convention Center
Description: Inland

Incident Party Name: Orange County Convention Center
Description: Inland

Incident Party Name: Orange County Convention Center
Description: Inland

WASTEWATER:

Name: OCCC - TRADESHOW BLVD. & SOUTH ACCESS RD.
Address: 9899 INTERNATIONAL DR
City,State,Zip: ORLANDO, FL
Facility ID: FLR20DC87
Facility Type: Construction Generic Dewatering
Status: Active - Existing, permitted facility/site for which effluent, reclaimed water or wastewater residual discharge into the environment and/or monitoring is taking place.

District Office: TLST
NPDES Permitted Site: Not reported
Environmental Interest: Not reported
Owner Type: Unknown
Permit Capacity: Not reported
Party Name: Travis Pendleton, Operations Manager
Company Name: STAGE DOOR II
RP Address: 3050 Dee St
RP Address 2: Not reported
RP City,Stat,Zip: Apopka FL 32703-9450
Telephone: 4075782918
Email: Travis@stagedoortwo.com
Issue Date: 09/15/2019
Effective Date: 09/15/2019
Expiration Date: 09/14/2024
DOC Description: Generic Permit
Latitude Degrees: 28
Latitude Minutes: 25
Latitude Seconds: 35.60
Longitude Degrees: 81
Longitude Minutes: 27
Longitude Seconds: 24.03
Treatment: Not reported
Decode For Fstatus: Active

MAP FINDINGS

Map ID Direction Distance Elevation		Database(s)	EDR ID Number EPA ID Number
--	--	-------------	--------------------------------

J47	OCCC - TRADESHOW BLVD. & SOUTH ACCESS RD.	ECHO	1025945650
Target	9899 INTERNATIONAL DR		N/A
Property	ORLANDO, FL 32819		

Site 2 of 3 in cluster J

Actual:	ECHO:		
91 ft.	Envid:		1025945650
Focus Map:	Registry ID:		110070622200
4	DFR URL:		http://echo.epa.gov/detailed-facility-report?fid=110070622200
	Name:		OCCC - TRADESHOW BLVD. & SOUTH ACCESS RD.
	Address:		9899 INTERNATIONAL DR
	City,State,Zip:		ORLANDO, FL 32819

J48	OCCC - TRADESHOW BLVD. & SOUTH ACCESS RD.	FINDS	1025999877
Target	9899 INTERNATIONAL DR		N/A
Property	ORLANDO, FL 32819		

Site 3 of 3 in cluster J

Actual:	FINDS:		
91 ft.	Registry ID:		110070622200
Focus Map:	Facility URL:		http://ofmpub.epa.gov/enviro/fii_query_detail_disp_program_facility?p_registry_id=110070622200
4			

Environmental Interest/Information System:

US National Pollutant Discharge Elimination System (NPDES) module of the Compliance Information System (ICIS) tracks surface water permits issued under the Clean Water Act. Under NPDES, all facilities that discharge pollutants from any point source into waters of the United States are required to obtain a permit. The permit will likely contain limits on what can be discharged, impose monitoring and reporting requirements, and include other provisions to ensure that the discharge does not adversely affect water quality.

[Click this hyperlink](#) while viewing on your computer to access additional FINDS: detail in the EDR Site Report.

49	HILTON ORLANDO CONVENTION CENTER HOTEL	FINDS	1011402352
Target			N/A
Property	ORLANDO, FL 32832		

FINDS:

Actual:	Registry ID:		
89 ft.	Facility URL:		http://ofmpub.epa.gov/enviro/fii_query_detail_disp_program_facility?p_registry_id=110035496736

Focus Map: Environmental Interest/Information System:

4 Florida Environmental System Today Application (FIESTA) Data Maintenance (FDM) system maintains entity, environmental interest and affiliation data for the State of Florida.

[Click this hyperlink](#) while viewing on your computer to access additional FINDS: detail in the EDR Site Report.

Map ID
Direction
Distance
Elevation

MAP FINDINGS

Site

Database(s)

EDR ID Number
EPA ID Number

50 **MILLENIA BLVD WASTEWATER IMPROVEMENTS**
Target **UNKNOWN**
Property **ORLANDO, FL 32839**

FINDS **1016827406**
ECHO **N/A**

Actual:
89 ft.

FINDS:

Registry ID: 110058921975
Facility URL: http://ofmpub.epa.gov/enviro/fii_query_detail.disp_program_facility?p_registry_id=110058921975

Focus Map:
4

Environmental Interest/Information System:
US National Pollutant Discharge Elimination System (NPDES) module of the Compliance Information System (ICIS) tracks surface water permits issued under the Clean Water Act. Under NPDES, all facilities that discharge pollutants from any point source into waters of the United States are required to obtain a permit. The permit will likely contain limits on what can be discharged, impose monitoring and reporting requirements, and include other provisions to ensure that the discharge does not adversely affect water quality.
Registry ID: 110070210803
Facility URL: http://ofmpub.epa.gov/enviro/fii_query_detail.disp_program_facility?p_registry_id=110070210803

Environmental Interest/Information System:
US National Pollutant Discharge Elimination System (NPDES) module of the Compliance Information System (ICIS) tracks surface water permits issued under the Clean Water Act. Under NPDES, all facilities that discharge pollutants from any point source into waters of the United States are required to obtain a permit. The permit will likely contain limits on what can be discharged, impose monitoring and reporting requirements, and include other provisions to ensure that the discharge does not adversely affect water quality.
Registry ID: 110070215076
Facility URL: http://ofmpub.epa.gov/enviro/fii_query_detail.disp_program_facility?p_registry_id=110070215076

Environmental Interest/Information System:
US National Pollutant Discharge Elimination System (NPDES) module of the Compliance Information System (ICIS) tracks surface water permits issued under the Clean Water Act. Under NPDES, all facilities that discharge pollutants from any point source into waters of the United States are required to obtain a permit. The permit will likely contain limits on what can be discharged, impose monitoring and reporting requirements, and include other provisions to ensure that the discharge does not adversely affect water quality.
Registry ID: 110070215281
Facility URL: http://ofmpub.epa.gov/enviro/fii_query_detail.disp_program_facility?p_registry_id=110070215281

Environmental Interest/Information System:
US National Pollutant Discharge Elimination System (NPDES) module of the Compliance Information System (ICIS) tracks surface water permits issued under the Clean Water Act. Under NPDES, all facilities that discharge pollutants from any point source into waters of the United States are required to obtain a permit. The permit will likely contain limits on what can be discharged, impose monitoring and reporting requirements, and include other provisions to ensure that the discharge does not adversely affect water quality.
Registry ID: 110070222307
Facility URL: http://ofmpub.epa.gov/enviro/fii_query_detail.disp_program_facility?p_registry_id=110070222307

Map ID
Direction
Distance
Elevation

MAP FINDINGS

Site

Database(s)

EDR ID Number
EPA ID Number

ORANGE CNTY UTIL-DESTINATION PKWY#3245 (Continued)

S116712568

Resp Party Phone: 4072546724

Region: 3
Facility ID: 9814214
Facility Phone: 4072546724
Facility Status: OPEN
Facility Type: I
Type Description: County Government
DEP CO: D
Financial Responsibility: INSURANCE
Insurance Company: ACE
Effective Date: 06/25/2014
Expire Date: 04/01/2015
Owner ID: 15907
Owner Name: OC BCC C/O WATER RECLAMATION DIVISION
Owner Address: 1621 S ALAFAYA TR
Owner Address2: ATTN: STORAGE TANK REGIS
Owner City,St,Zip: ORLANDO, FL 32828
Contact: KEVIN JONES
Resp Party Phone: 4072546724

K52 ORANGE CNTY UTIL-DESTINATION PKWY#3245
Target 5921 DESTINATION PKWY
Property ORLANDO, FL 32819

FL AST A100393002
N/A

Site 2 of 2 in cluster K

Actual: AST:
89 ft. Name: ORANGE CNTY UTIL-DESTINATION PKWY#3245
Focus Map: Address: 5921 DESTINATION PKWY
4 Facility ID: 9814214
Facility Status: OPEN
Type Description: County Government
Facility Phone: 4072546724
DEP Contractor Own: D
Region: STATE
Positioning Method: Not reported
Lat/Long (dms): Not reported

Owner:
Owner Id: 15907
Owner Name: OC BCC C/O WATER RECLAMATION DIVISION
Owner Address: 1621 S ALAFAYA TR
Owner Address 2: ATTN: STORAGE TANK REGIS
Owner City,St,Zip: ORLANDO, FL 32828
Owner Contact: KEVIN JONES
Owner Phone: 4072546724

Tank Id: 1
Status: In service
Status Date: 06/01/2014
Install Date: 6/1/2014
Substance: Diesel-emergen generator
Content Description: Emerg Generator Diesel
Gallons: 2000
Tank Location: ABOVEGROUND

Map ID
Direction
Distance
Elevation

MAP FINDINGS

Site

Database(s)

EDR ID Number
EPA ID Number

ORANGE CNTY UTIL-DESTINATION PKWY#3245 (Continued)

A100393002

Construction:

Tank Id: 1
Construction Category: Primary Construction
Construction Description: Steel

Tank Id: 1
Construction Category: Secondary Containment
Construction Description: Double wall - tank jacket

Tank Id: 1
Construction Category: Overfill/Spill
Construction Description: Tight fill

Tank Id: 1
Construction Category: Overfill/Spill
Construction Description: Level gauges/alarms

Tank Id: 1
Construction Category: Overfill/Spill
Construction Description: Spill containment bucket

Tank Id: 1
Construction Category: Overfill/Spill
Construction Description: Flow shut-Off

Monitoring:

Tank ID: 1
Monitoring Description: Visual inspection of ASTs

Tank ID: 1
Monitoring Description: Monitor tank bottom space

Tank ID: 1
Monitoring Description: Monitor dbl wall tank space

Tank ID: 1
Monitoring Description: Continuous electronic sensing

Tank ID: 1
Monitoring Description: External piping monitoring

Piping:

Tank ID: 1
Piping Category: Miscellaneous Attributes
Piping Description: Suction piping system

Tank ID: 1
Piping Category: Miscellaneous Attributes
Piping Description: Abv, no soil contact

Tank ID: 1
Piping Category: Primary Construction
Piping Description: Steel/galvanized metal

Map ID
Direction
Distance
Elevation

MAP FINDINGS

Site

Database(s)

EDR ID Number
EPA ID Number

ORANGE CNTY UTIL-DESTINATION PKWY#3245 (Continued)

A100393002

[Click here for Florida Oculus:](#)

53

Target BEE LINE & INTERNATIONAL DRIVE
Property ORLANDO, FL

FL SPILLS S105185406
N/A

SPILLS:

Actual: Name: Not reported
90 ft. Address: BEE LINE & INTERNATIONAL DRIVE
Focus Map: City,State,Zip: ORLANDO, FL
4 OHMIT Incident Number: 18234
Incident Legacy: 99-01-3341Z
On-Scene Response: No
Criminal Indicator: No
Hurricane Indicator: No
Incident Date: 06/10/1999
Incident Status: Closed
Incident Report Date: Not reported

54

Target A T AND T WIRELESS - SEA WORLD 7698
Property 5705 SEA HARBOR DRIVE
ORLANDO, FL 32821

FL TIER 2 S107713689
N/A

TIER 2:

Actual: Name: A T AND T WIRELESS - SEA WORLD 7698
88 ft. Address: 5705 SEA HARBOR DRIVE
Focus Map: City,State,Zip: ORLANDO, FL 32821
6 Year: Not reported
Facility Id: Not reported
Active Date: 06/01/1999
Inactive Date: 01/01/2002
Sale Pending: False
Original Date: Not reported
PLOT Source: Street
Latitude: 28.417210
Longitude: -81.459830
LEPC District: 6
Counties: Volusia, Seminole, Osceola, Orange, Lake, Brevard,
SERC: 26572
Program Level: 0
PRIME: 1
SIC Code: 4813
SIC Code 2: Not reported
NAICS Code: 51334

Other Chemical Data:

Report Year: 2000
Tier 2 Report ID: 60760
Chemical ID: 147643
CAS Number: 7664939
Chemical Name: Sulfuric acid
Chemical Date: 1/2/1972
Average Amount: 2
Maximum Amount: 780
Location ID: 261568
Chemical State: LIQUID

Map ID
Direction
Distance
Elevation

MAP FINDINGS

Site

Database(s)

EDR ID Number
EPA ID Number

A T AND T WIRELESS - SEA WORLD 7698 (Continued)

S107713689

Mixture: False
Mixture Percent: 100.00
Container: CONV
Pressure: CONV
Temperature: CONV
Average Amount: 2
Maximum Amount: 780
Days on Site: 365
Site Plan: False
Site Plan Document: Not reported
Private Location: False
Location: Not reported

Report Year: 1998
Tier 2 Report ID: 42853
Chemical ID: 147642
CAS Number: 7664939
Chemical Name: Sulfuric acid
Chemical Date: 1/2/1972
Average Amount: 2
Maximum Amount: 780
Location ID: 226736
Chemical State: LIQUID
Mixture: False
Mixture Percent: 100.00
Container: CONV
Pressure: CONV
Temperature: CONV
Average Amount: 2
Maximum Amount: 780
Days on Site: 365
Site Plan: False
Site Plan Document: Not reported
Private Location: False
Location: Not reported

Report Year: 1999
Tier 2 Report ID: 51642
Chemical ID: 147641
CAS Number: 7664939
Chemical Name: Sulfuric acid
Chemical Date: 1/2/1972
Average Amount: 2
Maximum Amount: 780
Location ID: 243591
Chemical State: LIQUID
Mixture: False
Mixture Percent: 100.00
Container: CONV
Pressure: CONV
Temperature: CONV
Average Amount: 2
Maximum Amount: 780
Days on Site: 365
Site Plan: False

Map ID
Direction
Distance
Elevation

MAP FINDINGS

Site

Database(s)

EDR ID Number
EPA ID Number

A T AND T WIRELESS - SEA WORLD 7698 (Continued)

S107713689

Site Plan Document: Not reported
Private Location: False
Location: Not reported

Report Year: 2001
Tier 2 Report ID: 69954
Chemical ID: 147640
CAS Number: 7664939
Chemical Name: Sulfuric acid
Chemical Date: 1/2/1972
Average Amount: 2
Maximum Amount: 780
Location ID: 280627
Chemical State: LIQUID
Mixture: False
Mixture Percent: 100.00
Container: CONV
Pressure: CONV
Temperature: CONV
Average Amount: 2
Maximum Amount: 780
Days on Site: 365
Site Plan: False
Site Plan Document: Not reported
Private Location: False
Location: Not reported

Company Info:

Company Name: A T AND T WIRELESS
Company Address: 8645 154 AVENUE NORTHEAST
Company City,St,Zip: REDMOND, WA 98052
Company Phone: 425-580-1891
Company Fax: Not reported
Company Email: Not reported
FEI Number: 911256097
Company Contact Name: BRENN A DAVIS
Company Contact Phone: 425-580-1891
Reduced Fees: False
Exempt Fees: False
Electronic Filing: True
Employee: Not reported
Comments: Not reported

MAP FINDINGS

Map ID
 Direction
 Distance
 Elevation

Site

Database(s)

EDR ID Number
 EPA ID Number

B55 **ORLANDO TRADE CENTER**
NW **6221 SANDLAKE RD**
< 1/8 **ORLANDO, FL 32818**
0.014 mi.
75 ft. **Site 4 of 4 in cluster B**

FL UST **U001378747**
 N/A

Actual: UST:
105 ft. Facility Id: 9200207
Focus Map: Facility Status: CLOSED
1 Type Description: Fuel user/Non-retail
 Facility Phone: Not reported
 Region: STATE
 Positioning Method: Not reported
 Lat/Long (dms): Not reported

Owner:
 Owner Id: 4584
 Owner Name: CONSOLIDATED BANK
 Owner Address: 900 W 49TH ST
 Owner Address 2: Not reported
 Owner City,St,Zip: HIALEAH, FL 33012
 Owner Contact: LIZ HARPER
 Owner Phone: 3053648234

Tank Info:
 Name: ORLANDO TRADE CENTER
 Address: 6221 SANDLAKE RD
 City: ORLANDO
 Zip: 32818
 Tank Id: 1
 Status: Removed
 Status Date: 06/30/1991
 Install Date: Not reported
 Substance: Unleaded gas
 Content Description: Unleaded Gas
 Gallons: 2000
 Vessel Indicator: TANK
 Tank Location: UNDERGROUND
 DEP Contractor: P

Name: ORLANDO TRADE CENTER
 Address: 6221 SANDLAKE RD
 City: ORLANDO
 Zip: 32818
 Tank Id: 2
 Status: Removed
 Status Date: 06/30/1991
 Install Date: Not reported
 Substance: Waste oil
 Content Description: Waste Oil
 Gallons: 2000
 Vessel Indicator: TANK
 Tank Location: UNDERGROUND
 DEP Contractor: P

Name: ORLANDO TRADE CENTER
 Address: 6221 SANDLAKE RD
 City: ORLANDO
 Zip: 32818

Map ID
Direction
Distance
Elevation

MAP FINDINGS

Site

Database(s)

EDR ID Number
EPA ID Number

ORLANDO TRADE CENTER (Continued)

U001378747

Tank Id: 3
Status: Removed
Status Date: 06/30/1991
Install Date: Not reported
Substance: Vehicular diesel
Content Description: Vehicular Diesel
Gallons: 10000
Vessel Indicator: TANK
Tank Location: UNDERGROUND
DEP Contractor: P

[Click here for Florida Oculus:](#)

56
North
< 1/8
0.018 mi.
93 ft.

SEA HARBOR OFFICE CENTER
6277 SEA HARBOR DR
ORLANDO, FL 32821

FL LUST U001364682
FL UST N/A
FL AST
FL Financial Assurance

Actual:
89 ft.
Focus Map:
5

LUST:
Name: SEA HARBOR OFFICE CENTER
Address: 6277 SEA HARBOR DR
City,State,Zip: ORLANDO, FL 32821
Region: STATE
Facility Id: 8627980
Facility Status: OPEN
Facility Type: C - Fuel user/Non-retail
Facility Phone: (407)985-2868
Facility Cleanup Rank: Not reported
District: Central District
Lat/Long (dms): 28 24 59.2211 / 81 27 43.3604
Section: 12
Township: 24
Range: 28
Feature: Not reported
Method: AGPS
Datum: 0
Score: 29
Score Effective Date: 2008-10-09 00:00:00
Score When Ranked: Not reported
Operator: TIM ARWOOD
Name Update: 2015-07-06 00:00:00
Address Update: 2015-11-25 00:00:00

Petroleum Cleanup PCT Facility Score:

Facility Cleanup Status: CMPL - COMPLETED
Contact: TIM ARWOOD
Contact Company: SEA HARBOR OFFICE CENTER
Contact Address: 6277 SEA HARBOR DR
Contact City/State/Zip: ORLANDO, FL 32821
Phone: (407)985-2868
Bad Address Ind: N
State: FL
Zip: 32821, 8043
Score: 29
Score Effective Date: 2008-10-09 00:00:00
Related Party ID: 71092

Map ID
Direction
Distance
Elevation

MAP FINDINGS

Site

Database(s)

EDR ID Number
EPA ID Number

SEA HARBOR OFFICE CENTER (Continued)

U001364682

Primary RP Role: ACCOUNT OWNER
RP Begin Date: 2015-07-06
RP Zip: Not reported
RP Extension: Not reported

Discharge Cleanup Summary:
Discharge Date: 8/17/2006
PCT Discharge Combined: Not reported
Cleanup Required: R - CLEANUP REQUIRED
Discharge Cleanup Status: SRCR - SRCR COMPLETE
Disch Cleanup Status Date: 5/13/2010
Cleanup Work Status: COMPLETED
Information Source: D - DISCHARGE NOTIFICATION
Other Source Description: Not reported
Eligibility Indicator: I - INELIGIBLE
Site Manager: JONES_DAVID
Site Mgr End Date: 5/4/2010
Tank Office: PCLP48 - ORANGE COUNTY ENVIRONMENTAL PROTECTION DIV

Contaminated Media:
Discharge Date: 8/17/2006
Pct Discharge Combined With: Not reported
Cleanup Required: R - CLEANUP REQUIRED
Discharge Cleanup Status: SRCR - SRCR COMPLETE
Disch Cleanup Status Date: 5/13/2010
Cleanup Work Status: COMPLETED
Information Source: D - DISCHARGE NOTIFICATION
Other Source Description: Not reported
Elig Indicator: I - INELIGIBLE
Site Manager: JONES_DAVID
Site Mgr End Date: 5/4/2010
Tank Office: PCLP48 - ORANGE COUNTY ENVIRON

Contaminated Drinking Wells: Not reported
Contaminated Monitoring Well: No
Contaminated Soil: Yes
Contaminated Surface Water: No
Contaminated Ground Water: No
Pollutant: G - Emerg Generator Diesel
Pollutant Other Description: Not reported
Gallons Discharged: 1

Task Information:
District: CD
Facility ID: 8627980
Facility Status: OPEN
Facility Type: C - Fuel user/Non-retail -
County: ORANGE
County ID: 48
Cleanup Eligibility Status: I
Source Effective Date: 05-04-2010
Discharge Date: 08-17-2006
Cleanup Required: R - CLEANUP REQUIRED
Discharge Cleanup Status: SRCR - SRCR COMPLETE
Disch Cleanup Status Date: 05-13-2010
SRC Action Type: SRCR - SITE REHABILITATION COMPLETION REPORT
SRC Submit Date: 03-22-2010
SRC Review Date: 05-04-2010
SRC Completion Status: A - APPROVED

Map ID
Direction
Distance
Elevation

MAP FINDINGS

Site

Database(s)

EDR ID Number
EPA ID Number

SEA HARBOR OFFICE CENTER (Continued)

U001364682

SRC Issue Date: 05-13-2010
SRC Comment: Not reported
Cleanup Work Status: COMPLETED
Site Mgr: JONES_DAVID
Site Mgr End Date: 05-04-2010
Tank Office: PCLP48 - Orange County
SR Task ID: Not reported
SR Cleanup Responsible: -
SR Funding Eligibility Type: -
SR Actual Cost: Not reported
SR Completion Date: Not reported
SR Payment Date: Not reported
SR Oral Date: Not reported
SR Written Date: Not reported
SR Soil Removal: Not reported
SR Free Product Removal: Not reported
SR Soil Tonnage Removed: Not reported
SR Soil Treatment: Not reported
SR Other Treatment: Not reported
SR Alternate Proc Received Date: Not reported
SR Alternate Procedure Status: Not reported
SR Alternate Procedure Status Date: Not reported
SR Alternate Procedure Comments: Not reported
SA Task ID: 79776
SA Cleanup Responsible: -
SA Funding Eligibility Type: -
SA Actual Cost: Not reported
SA Completion Date: Not reported
SA Payment Date: Not reported
RAP Task ID: Not reported
RAP Cleanup Responsible ID: -
RAP Funding Eligibility Type: -
RAP Actual Cost: Not reported
RAP Completion Date: Not reported
RAP Payment Date: Not reported
RAP Last Order Approved: Not reported
RA Task ID: 80962
RA Cleanup Responsible: -
RA Funding Eligibility Type: -
RA Years to Complete: 0
RA Actual Cost: Not reported

[Click here for Florida Oculus:](#)

UST:

Facility Id: 8627980
Facility Status: OPEN
Type Description: Fuel user/Non-retail
Facility Phone: 4079852868
Region: STATE
Positioning Method: AGPS
Lat/Long (dms): 28 25 0 / 81 27 44

Owner:

Owner Id: 71092
Owner Name: SEA HARBOR OFFICE CENTER
Owner Address: 6277 SEA HARBOR DR

Map ID
Direction
Distance
Elevation

MAP FINDINGS

Site

Database(s)

EDR ID Number
EPA ID Number

SEA HARBOR OFFICE CENTER (Continued)

U001364682

Owner Address 2: ATTN: STORAGE TANK REGIS
Owner City,St,Zip: ORLANDO, FL 32821
Owner Contact: TIM ARWOOD
Owner Phone: 4079852868

Tank Info:

Name: SEA HARBOR OFFICE CENTER
Address: 6277 SEA HARBOR DR
City: ORLANDO
Zip: 32821
Tank Id: 1
Status: Closed in place
Status Date: 03/01/2008
Install Date: 12/1/1983
Substance: Diesel-emergen generator
Content Description: Emerg Generator Diesel
Gallons: 6000
Vessel Indicator: TANK
Tank Location: UNDERGROUND
DEP Contractor: P

[Click here for Florida Oculus:](#)

AST:

Name: SEA HARBOR OFFICE CENTER
Address: 6277 SEA HARBOR DR
Facility ID: 8627980
Facility Status: OPEN
Type Description: Fuel user/Non-retail
Facility Phone: 4079852868
DEP Contractor Own: P
Region: STATE
Positioning Method: AGPS
Lat/Long (dms): 28 25 0 / 81 27 44

Owner:

Owner Id: 71092
Owner Name: SEA HARBOR OFFICE CENTER
Owner Address: 6277 SEA HARBOR DR
Owner Address 2: ATTN: STORAGE TANK REGIS
Owner City,St,Zip: ORLANDO, FL 32821
Owner Contact: TIM ARWOOD
Owner Phone: 4079852868

Tank Id: 2
Status: In service
Status Date: 03/01/2008
Install Date: 3/1/2008
Substance: Diesel-emergen generator
Content Description: Emerg Generator Diesel
Gallons: 6000
Tank Location: ABOVEGROUND

Construction:

Map ID
Direction
Distance
Elevation

MAP FINDINGS

Site

Database(s)

EDR ID Number
EPA ID Number

SEA HARBOR OFFICE CENTER (Continued)

U001364682

Tank Id: 2
Construction Category: Primary Construction
Construction Description: Steel

Tank Id: 2
Construction Category: Secondary Containment
Construction Description: Double wall

Tank Id: 2
Construction Category: Overfill/Spill
Construction Description: Spill containment bucket

Tank Id: 2
Construction Category: Overfill/Spill
Construction Description: Flow shut-Off

Monitoring:
Tank ID: 2
Monitoring Description: Visual inspection of ASTs

Piping:
Tank ID: 2
Piping Category: Secondary Containment
Piping Description: Double wall

Tank ID: 2
Piping Category: Primary Construction
Piping Description: Steel/galvanized metal

Tank ID: 2
Piping Category: Miscellaneous Attributes
Piping Description: Suction piping system

[Click here for Florida Oculus:](#)

FL Financial Assurance 3:

Region: 3
Facility ID: 8627980
Facility Phone: 4079852868
Facility Status: OPEN
Facility Type: C
Type Description: Fuel user/Non-retail
DEP CO: P
Financial Responsibility: INSURANCE
Insurance Company: ACE
Effective Date: 02/19/2015
Expire Date: 02/19/2016
Owner ID: 71092
Owner Name: SEA HARBOR OFFICE CENTER
Owner Address: 6277 SEA HARBOR DR
Owner Address2: ATTN: STORAGE TANK REGIS
Owner City,St,Zip: ORLANDO, FL 32821
Contact: TIM ARWOOD
Resp Party Phone: 4079852868

Map ID
Direction
Distance
Elevation

MAP FINDINGS

Site

Database(s)

EDR ID Number
EPA ID Number

SEA HARBOR OFFICE CENTER (Continued)

U001364682

Region: 3
Facility ID: 8627980
Facility Phone: 4079852868
Facility Status: OPEN
Facility Type: C
Type Description: Fuel user/Non-retail
DEP CO: P
Financial Responsibility: INSURANCE
Insurance Company: ACE
Effective Date: Not reported
Expire Date: Not reported
Owner ID: 71092
Owner Name: SEA HARBOR OFFICE CENTER
Owner Address: 6277 SEA HARBOR DR
Owner Address2: ATTN: STORAGE TANK REGIS
Owner City,St,Zip: ORLANDO, FL 32821
Contact: TIM ARWOOD
Resp Party Phone: 4079852868

Region: 3
Facility ID: 8627980
Facility Phone: 4079852868
Facility Status: OPEN
Facility Type: C
Type Description: Fuel user/Non-retail
DEP CO: P
Financial Responsibility: INSURANCE
Insurance Company: ADMIRAL INSURANCE COMPANY
Effective Date: 06/05/2016
Expire Date: 06/05/2017
Owner ID: 71092
Owner Name: SEA HARBOR OFFICE CENTER
Owner Address: 6277 SEA HARBOR DR
Owner Address2: ATTN: STORAGE TANK REGIS
Owner City,St,Zip: ORLANDO, FL 32821
Contact: TIM ARWOOD
Resp Party Phone: 4079852868

Region: 3
Facility ID: 8627980
Facility Phone: 4079852868
Facility Status: OPEN
Facility Type: C
Type Description: Fuel user/Non-retail
DEP CO: P
Financial Responsibility: INSURANCE
Insurance Company: ADMIRAL INSURANCE COMPANY
Effective Date: 06/05/2017
Expire Date: 06/05/2018
Owner ID: 71092
Owner Name: SEA HARBOR OFFICE CENTER
Owner Address: 6277 SEA HARBOR DR
Owner Address2: ATTN: STORAGE TANK REGIS
Owner City,St,Zip: ORLANDO, FL 32821
Contact: TIM ARWOOD
Resp Party Phone: 4079852868

Map ID
Direction
Distance
Elevation

MAP FINDINGS

Site

Database(s)

EDR ID Number
EPA ID Number

SEA HARBOR OFFICE CENTER (Continued)

U001364682

Region: 3
Facility ID: 8627980
Facility Phone: 4079852868
Facility Status: OPEN
Facility Type: C
Type Description: Fuel user/Non-retail
DEP CO: P
Financial Responsibility: INSURANCE
Insurance Company: ZURICH-AMERICAN
Effective Date: 05/11/2009
Expire Date: 05/11/2010
Owner ID: 71092
Owner Name: SEA HARBOR OFFICE CENTER
Owner Address: 6277 SEA HARBOR DR
Owner Address2: ATTN: STORAGE TANK REGIS
Owner City,St,Zip: ORLANDO, FL 32821
Contact: TIM ARWOOD
Resp Party Phone: 4079852868

Region: 3
Facility ID: 8627980
Facility Phone: 4079852868
Facility Status: OPEN
Facility Type: C
Type Description: Fuel user/Non-retail
DEP CO: P
Financial Responsibility: INSURANCE
Insurance Company: ZURICH-AMERICAN
Effective Date: 05/11/2010
Expire Date: 05/11/2011
Owner ID: 71092
Owner Name: SEA HARBOR OFFICE CENTER
Owner Address: 6277 SEA HARBOR DR
Owner Address2: ATTN: STORAGE TANK REGIS
Owner City,St,Zip: ORLANDO, FL 32821
Contact: TIM ARWOOD
Resp Party Phone: 4079852868

Region: 3
Facility ID: 8627980
Facility Phone: 4079852868
Facility Status: OPEN
Facility Type: C
Type Description: Fuel user/Non-retail
DEP CO: P
Financial Responsibility: INSURANCE
Insurance Company: ZURICH-AMERICAN
Effective Date: 07/13/2012
Expire Date: 07/13/2013
Owner ID: 71092
Owner Name: SEA HARBOR OFFICE CENTER
Owner Address: 6277 SEA HARBOR DR
Owner Address2: ATTN: STORAGE TANK REGIS
Owner City,St,Zip: ORLANDO, FL 32821
Contact: TIM ARWOOD
Resp Party Phone: 4079852868

Map ID
 Direction
 Distance
 Elevation

MAP FINDINGS

Site

Database(s)

EDR ID Number
 EPA ID Number

SEA HARBOR OFFICE CENTER (Continued)

U001364682

Region: 3
 Facility ID: 8627980
 Facility Phone: 4079852868
 Facility Status: OPEN
 Facility Type: C
 Type Description: Fuel user/Non-retail
 DEP CO: P
 Financial Responsibility: INSURANCE
 Insurance Company: ZURICH-AMERICAN
 Effective Date: 09/12/2012
 Expire Date: 09/12/2015
 Owner ID: 71092
 Owner Name: SEA HARBOR OFFICE CENTER
 Owner Address: 6277 SEA HARBOR DR
 Owner Address2: ATTN: STORAGE TANK REGIS
 Owner City,St,Zip: ORLANDO, FL 32821
 Contact: TIM ARWOOD
 Resp Party Phone: 4079852868

**H57
 SW
 < 1/8
 0.019 mi.
 98 ft.**

**GATE PETROLEUM COMPANY
 9808 INTERNATIONAL DR
 ORLANDO, FL 32819**

**EDR Hist Auto 1022084229
 N/A**

Site 3 of 65 in cluster H

Actual: 114 ft. EDR Hist Auto

Focus Map: 3	Year:	Name:	Type:
	2002	GATE PETROLEUM COMPANY	Gasoline Service Stations
	2003	GATE PETROLEUM COMPANY	Gasoline Service Stations
	2004	GATE PETROLEUM COMPANY	Gasoline Service Stations
	2005	GATE PETROLEUM COMPANY	Gasoline Service Stations
	2006	GATE PETROLEUM COMPANY	Gasoline Service Stations
	2007	GATE PETROLEUM COMPANY	Gasoline Service Stations
	2008	GATE PETROLEUM COMPANY	Gasoline Service Stations

**58
 WSW
 < 1/8
 0.020 mi.
 104 ft.**

**AGFA CORPORATION
 9700 INTERNATIONAL DR
 ORLANDO, FL 32819**

**RCRA-VSQQ 1014466588
 FLT030072565**

Actual: 119 ft. RCRA-VSQQ:
 Date form received by agency: 2003-06-18 00:00:00.0

Focus Map: 3
 Facility name: AGFA CORPORATION
 Facility address: 9700 INTERNATIONAL DR
 ORLANDO, FL 32819-8100
 EPA ID: FLT030072565
 Contact: Not reported
 Contact address: Not reported
 Not reported
 Contact country: US
 Contact telephone: Not reported
 Contact email: Not reported
 EPA Region: 04
 Classification: Conditionally Exempt Small Quantity Generator

Map ID
Direction
Distance
Elevation

MAP FINDINGS

Site

Database(s)

EDR ID Number
EPA ID Number

AGFA CORPORATION (Continued)

1014466588

Description: Handler: generates 100 kg or less of hazardous waste per calendar month, and accumulates 1000 kg or less of hazardous waste at any time; or generates 1 kg or less of acutely hazardous waste per calendar month, and accumulates at any time: 1 kg or less of acutely hazardous waste; or 100 kg or less of any residue or contaminated soil, waste or other debris resulting from the cleanup of a spill, into or on any land or water, of acutely hazardous waste; or generates 100 kg or less of any residue or contaminated soil, waste or other debris resulting from the cleanup of a spill, into or on any land or water, of acutely hazardous waste during any calendar month, and accumulates at any time: 1 kg or less of acutely hazardous waste; or 100 kg or less of any residue or contaminated soil, waste or other debris resulting from the cleanup of a spill, into or on any land or water, of acutely hazardous waste

Handler Activities Summary:

U.S. importer of hazardous waste: No
Mixed waste (haz. and radioactive): No
Recycler of hazardous waste: No
Transporter of hazardous waste: No
Treater, storer or disposer of HW: No
Underground injection activity: No
On-site burner exemption: No
Furnace exemption: No
Used oil fuel burner: No
Used oil processor: No
Used oil refiner: No
Used oil fuel marketer to burner: No
Used oil Specification marketer: No
Used oil transfer facility: No
Used oil transporter: No

Violation Status: No violations found

59
East
< 1/8
0.020 mi.
105 ft.

**I DRIVE LIVE DEVELOPMENT
8445 INTERNATIONAL DR
ORLANDO, FL 32819**

**FL AST A100408119
N/A**

Actual:
123 ft.
Focus Map:
3

AST:
Name: I DRIVE LIVE DEVELOPMENT
Address: 8445 INTERNATIONAL DR
Facility ID: 9814431
Facility Status: OPEN
Type Description: Fuel user/Non-retail
Facility Phone: 7608460844
DEP Contractor Own: P
Region: STATE
Positioning Method: Not reported
Lat/Long (dms): Not reported

Owner:
Owner Id: 70589
Owner Name: IDL WHEEL TENANT LLC
Owner Address: 3717 LAS VEGAS BLVD S #325
Owner Address 2: ATTN: STORAGE TANK REGIS
Owner City,St,Zip: LAS VEGAS, NV 89109

Map ID
Direction
Distance
Elevation

MAP FINDINGS

Site

Database(s)

EDR ID Number
EPA ID Number

I DRIVE LIVE DEVELOPMENT (Continued)

A100408119

Owner Contact: BILL KIVLER
Owner Phone: 3218882940

Tank Id: 1
Status: In service
Status Date: 01/01/2015
Install Date: 1/1/2015
Substance: Diesel-emergen generator
Content Description: Emerg Generator Diesel
Gallons: 4340
Tank Location: ABOVEGROUND

Construction:

Tank Id: 1
Construction Category: Primary Construction
Construction Description: Steel

Tank Id: 1
Construction Category: Secondary Containment
Construction Description: Double wall

Tank Id: 1
Construction Category: Overfill/Spill
Construction Description: Spill containment bucket

Tank Id: 1
Construction Category: Overfill/Spill
Construction Description: Level gauges/alarms

Monitoring:

Tank ID: 1
Monitoring Description: Visual inspection of ASTs

Tank ID: 1
Monitoring Description: Monitor dbl wall tank space

Tank ID: 1
Monitoring Description: Monitor tank bottom space

Tank ID: 1
Monitoring Description: External piping monitoring

Piping:

Tank ID: 1
Piping Category: Miscellaneous Attributes
Piping Description: Abv, no soil contact

Tank ID: 1
Piping Category: Corrosion Protection
Piping Description: External protective coating

Tank ID: 1
Piping Category: Primary Construction
Piping Description: Steel/galvanized metal

Tank Id: 2

Map ID
Direction
Distance
Elevation

MAP FINDINGS

Site

Database(s)

EDR ID Number
EPA ID Number

I DRIVE LIVE DEVELOPMENT (Continued)

A100408119

Status: In service
Status Date: 01/01/2015
Install Date: 1/1/2015
Substance: Diesel-emergen generator
Content Description: Emerg Generator Diesel
Gallons: 4340
Tank Location: ABOVEGROUND

Construction:

Tank Id: 2
Construction Category: Primary Construction
Construction Description: Steel

Tank Id: 2
Construction Category: Secondary Containment
Construction Description: Double wall

Tank Id: 2
Construction Category: Overfill/Spill
Construction Description: Spill containment bucket

Tank Id: 2
Construction Category: Overfill/Spill
Construction Description: Level gauges/alarms

Monitoring:

Tank ID: 2
Monitoring Description: Visual inspection of ASTs

Tank ID: 2
Monitoring Description: Monitor dbl wall tank space

Tank ID: 2
Monitoring Description: Monitor tank bottom space

Tank ID: 2
Monitoring Description: External piping monitoring

Piping:

Tank ID: 2
Piping Category: Miscellaneous Attributes
Piping Description: Abv, no soil contact

Tank ID: 2
Piping Category: Corrosion Protection
Piping Description: External protective coating

Tank ID: 2
Piping Category: Primary Construction
Piping Description: Steel/galvanized metal

[Click here for Florida Oculus:](#)

MAP FINDINGS

Map ID
Direction
Distance
Elevation

Site

Database(s)

EDR ID Number
EPA ID Number

H60
SW
< 1/8
0.022 mi.
116 ft.

BEF CORPORATION
9800 INTERNATIONAL DR
ORLANDO, FL 32819

RCRA-VSQG **1014466087**
FLT010067205

Site 4 of 65 in cluster H

Actual:
114 ft.

RCRA-VSQG:
Date form received by agency: 2001-01-19 00:00:00.0

Focus Map:
3

Facility name: BEF CORPORATION
Facility address: 9800 INTERNATIONAL DR
ORLANDO, FL 32819-8111

EPA ID: FLT010067205
Contact: Not reported
Contact address: Not reported
Not reported
Contact country: US
Contact telephone: Not reported
Contact email: Not reported
EPA Region: 04
Classification: Conditionally Exempt Small Quantity Generator
Description: Handler: generates 100 kg or less of hazardous waste per calendar month, and accumulates 1000 kg or less of hazardous waste at any time; or generates 1 kg or less of acutely hazardous waste per calendar month, and accumulates at any time: 1 kg or less of acutely hazardous waste; or 100 kg or less of any residue or contaminated soil, waste or other debris resulting from the cleanup of a spill, into or on any land or water, of acutely hazardous waste; or generates 100 kg or less of any residue or contaminated soil, waste or other debris resulting from the cleanup of a spill, into or on any land or water, of acutely hazardous waste during any calendar month, and accumulates at any time: 1 kg or less of acutely hazardous waste; or 100 kg or less of any residue or contaminated soil, waste or other debris resulting from the cleanup of a spill, into or on any land or water, of acutely hazardous waste

Handler Activities Summary:

U.S. importer of hazardous waste: No
Mixed waste (haz. and radioactive): No
Recycler of hazardous waste: No
Transporter of hazardous waste: No
Treater, storer or disposer of HW: No
Underground injection activity: No
On-site burner exemption: No
Furnace exemption: No
Used oil fuel burner: No
Used oil processor: No
Used oil refiner: No
Used oil fuel marketer to burner: No
Used oil Specification marketer: No
Used oil transfer facility: No
Used oil transporter: No

Violation Status: No violations found

MAP FINDINGS

Map ID
Direction
Distance
Elevation

Site

Database(s)

EDR ID Number
EPA ID Number

H61
SW
< 1/8
0.022 mi.
116 ft.

KREONITE INC
9800 INTERNATIONAL DR
ORLANDO, FL 32819

RCRA-VSQQ **1014466091**
FLT010067247

Site 5 of 65 in cluster H

Actual:
114 ft.

RCRA-VSQQ:
Date form received by agency: 2001-01-19 00:00:00.0

Focus Map:
3

Facility name: KREONITE INC
Facility address: 9800 INTERNATIONAL DR
ORLANDO, FL 32819-8111

EPA ID: FLT010067247
Contact: Not reported
Contact address: Not reported
Not reported
Contact country: US
Contact telephone: Not reported
Contact email: Not reported
EPA Region: 04
Classification: Conditionally Exempt Small Quantity Generator
Description: Handler: generates 100 kg or less of hazardous waste per calendar month, and accumulates 1000 kg or less of hazardous waste at any time; or generates 1 kg or less of acutely hazardous waste per calendar month, and accumulates at any time: 1 kg or less of acutely hazardous waste; or 100 kg or less of any residue or contaminated soil, waste or other debris resulting from the cleanup of a spill, into or on any land or water, of acutely hazardous waste; or generates 100 kg or less of any residue or contaminated soil, waste or other debris resulting from the cleanup of a spill, into or on any land or water, of acutely hazardous waste during any calendar month, and accumulates at any time: 1 kg or less of acutely hazardous waste; or 100 kg or less of any residue or contaminated soil, waste or other debris resulting from the cleanup of a spill, into or on any land or water, of acutely hazardous waste

Handler Activities Summary:

U.S. importer of hazardous waste: No
Mixed waste (haz. and radioactive): No
Recycler of hazardous waste: No
Transporter of hazardous waste: No
Treater, storer or disposer of HW: No
Underground injection activity: No
On-site burner exemption: No
Furnace exemption: No
Used oil fuel burner: No
Used oil processor: No
Used oil refiner: No
Used oil fuel marketer to burner: No
Used oil Specification marketer: No
Used oil transfer facility: No
Used oil transporter: No

Violation Status: No violations found

Map ID
Direction
Distance
Elevation

MAP FINDINGS

Site

Database(s)

EDR ID Number
EPA ID Number

H62
SW
< 1/8
0.022 mi.
116 ft.

FUJI PHOTO FILM USA INC
9800 INTERNATIONAL DR
ORLANDO, FL 32819

RCRA NonGen / NLR 1007202040
FLT010067270

Site 6 of 65 in cluster H

Actual:
114 ft.

RCRA NonGen / NLR:

Focus Map:
3

Date form received by agency: 2003-01-19 00:00:00.0
Facility name: FUJI PHOTO FILM USA INC
Facility address: 9800 INTERNATIONAL DR
ORLANDO, FL 32819-8111
EPA ID: FLT010067270
Contact: Not reported
Contact address: Not reported
Contact country: US
Contact telephone: Not reported
Contact email: Not reported
EPA Region: 04
Classification: Non-Generator
Description: Handler: Non-Generators do not presently generate hazardous waste

Handler Activities Summary:

U.S. importer of hazardous waste: No
Mixed waste (haz. and radioactive): No
Recycler of hazardous waste: No
Transporter of hazardous waste: No
Treater, storer or disposer of HW: No
Underground injection activity: No
On-site burner exemption: No
Furnace exemption: No
Used oil fuel burner: No
Used oil processor: No
User oil refiner: No
Used oil fuel marketer to burner: No
Used oil Specification marketer: No
Used oil transfer facility: No
Used oil transporter: No

Historical Generators:

Date form received by agency: 2002-02-01 00:00:00.0
Site name: OCCC/FUJI PHOTO FILM USA, INC.
Classification: Not a generator, verified
Date form received by agency: 2002-01-30 00:00:00.0
Site name: OCCC/FUJI PHOTO FILM USA, INC.
Classification: Large Quantity Generator
Date form received by agency: 2001-01-19 00:00:00.0
Site name: FUJI PHOTO FILM USA INC
Classification: Conditionally Exempt Small Quantity Generator

Hazardous Waste Summary:

. Waste code: D011
. Waste name: SILVER
Violation Status: No violations found

Map ID
Direction
Distance
Elevation

MAP FINDINGS

Site

Database(s)

EDR ID Number
EPA ID Number

ORANGE COUNTY CIVIC CENTER (Continued)

1000315060

Handler Activities Summary:

U.S. importer of hazardous waste: No
Mixed waste (haz. and radioactive): No
Recycler of hazardous waste: No
Transporter of hazardous waste: No
Treater, storer or disposer of HW: No
Underground injection activity: No
On-site burner exemption: No
Furnace exemption: No
Used oil fuel burner: No
Used oil processor: No
User oil refiner: No
Used oil fuel marketer to burner: No
Used oil Specification marketer: No
Used oil transfer facility: No
Used oil transporter: No

Facility Has Received Notices of Violations:

Regulation violated: GGR:
Area of violation: Generators - General
Date violation determined: 1987-09-24 00:00:00.0
Date achieved compliance: 1987-10-05 00:00:00.0
Violation lead agency: State
Enforcement action: NON-FINANCIAL RECORD REVIEW
Enforcement action date: 1987-09-24 00:00:00.0
Enf. disposition status: Not reported
Enf. disp. status date: Not reported
Enforcement lead agency: State
Proposed penalty amount: Not reported
Final penalty amount: Not reported
Paid penalty amount: Not reported

Evaluation Action Summary:

Evaluation date: 1987-09-24 00:00:00.0
Evaluation: DEP WARNING LETTER
Area of violation: Generators - General
Date achieved compliance: 1987-10-05 00:00:00.0
Evaluation lead agency: State

LUST:

Name: ORANGE CNTY CONVENTION CTR WEST BLDG
Address: 9800 INTERNATIONAL DR
City,State,Zip: ORLANDO, FL 32819
Region: STATE
Facility Id: 9101508
Facility Status: OPEN
Facility Type: I - County Government
Facility Phone: (407)685-8026
Facility Cleanup Rank: Not reported
District: Central District
Lat/Long (dms): 28 25 21.813 / 81 28 5.2054
Section: Not reported
Township: Not reported
Range: Not reported
Feature: Not reported
Method: DPHO

Map ID
Direction
Distance
Elevation

MAP FINDINGS

Site

Database(s)

EDR ID Number
EPA ID Number

ORANGE COUNTY CIVIC CENTER (Continued)

1000315060

Datum: 0
Score: 9
Score Effective Date: 2004-09-21 00:00:00
Score When Ranked: Not reported
Operator: BRUCE COPPIN
Name Update: 2007-07-02 00:00:00
Address Update: 2011-06-20 00:00:00

Petroleum Cleanup PCT Facility Score:

Facility Cleanup Status: CMPL - COMPLETED
Contact: BRUCE COPPIN
Contact Company: OC BCC C/O ORANGE CNTY CONVENTION CTR
Contact Address: PO BOX 691509
Contact City/State/Zip: ORLANDO, FL 32869
Phone: (407)685-8026
Bad Address Ind: N
State: FL
Zip: 32819, 8111
Score: 9
Score Effective Date: 2004-09-21 00:00:00
Related Party ID: 45660
Primary RP Role: ACCOUNT OWNER
RP Begin Date: 1997-03-31
RP Zip: 1509
RP Extension: Not reported

Discharge Cleanup Summary:

Discharge Date: 10/27/1998
PCT Discharge Combined: Not reported
Cleanup Required: R - CLEANUP REQUIRED
Discharge Cleanup Status: SRCR - SRCR COMPLETE
Disch Cleanup Status Date: 11/4/2004
Cleanup Work Status: COMPLETED
Information Source: D - DISCHARGE NOTIFICATION
Other Source Description: Not reported
Eligibility Indicator: I - INELIGIBLE
Site Manager: GONZALEZ_CS
Site Mgr End Date: 7/15/2004
Tank Office: PCLP48 - ORANGE COUNTY ENVIRONMENTAL PROTECTION DIV

Contaminated Media:

Discharge Date: 10/27/1998
Pct Discharge Combined With: Not reported
Cleanup Required: R - CLEANUP REQUIRED
Discharge Cleanup Status: SRCR - SRCR COMPLETE
Disch Cleanup Status Date: 11/4/2004
Cleanup Work Status: COMPLETED
Information Source: D - DISCHARGE NOTIFICATION
Other Source Description: Not reported
Elig Indicator: I - INELIGIBLE
Site Manager: GONZALEZ_CS
Site Mgr End Date: 7/15/2004
Tank Office: PCLP48 - ORANGE COUNTY ENVIRON
Contaminated Drinking Wells: Not reported
Contaminated Monitoring Well: Not reported
Contaminated Soil: Not reported
Contaminated Surface Water: Not reported
Contaminated Ground Water: Not reported

Map ID
Direction
Distance
Elevation

MAP FINDINGS

Site

Database(s)

EDR ID Number
EPA ID Number

ORANGE COUNTY CIVIC CENTER (Continued)

1000315060

Pollutant: M - Fuel Oil - Onsite Heat
Pollutant Other Description: FOUND @ CLOSURE, LAB RESULTS, CAUSE UNK.
Gallons Discharged: Not reported

Task Information:
District: CD
Facility ID: 9101508
Facility Status: OPEN
Facility Type: I - County Government -
County: ORANGE
County ID: 48
Cleanup Eligibility Status: I
Source Effective Date: 09-20-2004
Discharge Date: 10-27-1998
Cleanup Required: R - CLEANUP REQUIRED
Discharge Cleanup Status: SRCR - SRCR COMPLETE
Disch Cleanup Status Date: 11-04-2004
SRC Action Type: SRCR - SITE REHABILITATION COMPLETION REPORT
SRC Submit Date: 03-12-2004
SRC Review Date: 04-12-2004
SRC Completion Status: A - APPROVED
SRC Issue Date: 11-04-2004
SRC Comment: Not reported
Cleanup Work Status: COMPLETED
Site Mgr: GONZALEZ_CS
Site Mgr End Date: 07-15-2004
Tank Office: PCLP48 - Orange County
SR Task ID: Not reported
SR Cleanup Responsible: -
SR Funding Eligibility Type: -
SR Actual Cost: Not reported
SR Completion Date: Not reported
SR Payment Date: Not reported
SR Oral Date: Not reported
SR Written Date: Not reported
SR Soil Removal: Not reported
SR Free Product Removal: Not reported
SR Soil Tonnage Removed: Not reported
SR Soil Treatment: Not reported
SR Other Treatment: Not reported
SR Alternate Proc Received Date: Not reported
SR Alternate Procedure Status: Not reported
SR Alternate Procedure Status Date: Not reported
SR Alternate Procedure Comments: Not reported
SA Task ID: 73539
SA Cleanup Responsible: -
SA Funding Eligibility Type: -
SA Actual Cost: Not reported
SA Completion Date: Not reported
SA Payment Date: Not reported
RAP Task ID: Not reported
RAP Cleanup Responsible ID: -
RAP Funding Eligibility Type: -
RAP Actual Cost: Not reported
RAP Completion Date: Not reported
RAP Payment Date: Not reported
RAP Last Order Approved: Not reported
RA Task ID: 73540

Map ID
Direction
Distance
Elevation

MAP FINDINGS

Site

Database(s)

EDR ID Number
EPA ID Number

ORANGE COUNTY CIVIC CENTER (Continued)

1000315060

RA Cleanup Responsible: -
RA Funding Eligibility Type: -
RA Years to Complete: 0
RA Actual Cost: Not reported

Click here for Florida Oculus:

UST:

Facility Id: 9101508
Facility Status: OPEN
Type Description: County Government
Facility Phone: 4076858026
Region: STATE
Positioning Method: DPHO
Lat/Long (dms): 28 25 23.1999999 / 81 28 0.68999999

Owner:

Owner Id: 45660
Owner Name: OC BCC C/O ORANGE CNTY CONVENTION CTR
Owner Address: PO BOX 691509
Owner Address 2: ATTN: STORAGE TANK REGIS
Owner City,St,Zip: ORLANDO, FL 32869
Owner Contact: BRUCE COPPIN
Owner Phone: 4076858026

Tank Info:

Name: ORANGE CNTY CONVENTION CTR WEST BLDG
Address: 9800 INTERNATIONAL DR
City: ORLANDO
Zip: 32819
Tank Id: 1
Status: Closed in place
Status Date: 09/01/1998
Install Date: 7/1/1982
Substance: Diesel-emergen generator
Content Description: Emerg Generator Diesel
Gallons: 500
Vessel Indicator: TANK
Tank Location: UNDERGROUND
DEP Contractor: D

Name: ORANGE CNTY CONVENTION CTR WEST BLDG
Address: 9800 INTERNATIONAL DR
City: ORLANDO
Zip: 32819
Tank Id: 2
Status: Closed in place
Status Date: 09/01/1998
Install Date: 7/1/1990
Substance: Diesel-emergen generator
Content Description: Emerg Generator Diesel
Gallons: 500
Vessel Indicator: TANK
Tank Location: UNDERGROUND
DEP Contractor: D

Map ID
Direction
Distance
Elevation

MAP FINDINGS

Site

Database(s)

EDR ID Number
EPA ID Number

ORANGE COUNTY CIVIC CENTER (Continued)

1000315060

[Click here for Florida Oculus:](#)

AST:

Name: ORANGE CNTY CONVENTION CTR WEST BLDG
Address: 9800 INTERNATIONAL DR
Facility ID: 9101508
Facility Status: OPEN
Type Description: County Government
Facility Phone: 4076858026
DEP Contractor Own: D
Region: STATE
Positioning Method: DPHO
Lat/Long (dms): 28 25 23.1999999 / 81 28 0.6899999

Owner:

Owner Id: 45660
Owner Name: OC BCC C/O ORANGE CNTY CONVENTION CTR
Owner Address: PO BOX 691509
Owner Address 2: ATTN: STORAGE TANK REGIS
Owner City,St,Zip: ORLANDO, FL 32869
Owner Contact: BRUCE COPPIN
Owner Phone: 4076858026

Tank Id: 5
Status: Removed
Status Date: 05/27/2010
Install Date: 1/1/2010
Substance: Diesel-emergen generator
Content Description: Emerg Generator Diesel
Gallons: 2300
Tank Location: ABOVEGROUND

Tank Id: 6
Status: In service
Status Date: 07/01/2019
Install Date: 5/1/2010
Substance: Diesel-emergen generator
Content Description: Emerg Generator Diesel
Gallons: 5000
Tank Location: ABOVEGROUND

Construction:

Tank Id: 6
Construction Category: Primary Construction
Construction Description: Steel

Tank Id: 6
Construction Category: Secondary Containment
Construction Description: Double wall

Tank Id: 6
Construction Category: Overfill/Spill
Construction Description: Spill containment bucket

Tank Id: 6

Map ID
Direction
Distance
Elevation

MAP FINDINGS

Site

Database(s)

EDR ID Number
EPA ID Number

ORANGE COUNTY CIVIC CENTER (Continued)

1000315060

Construction Category: Overfill/Spill
Construction Description: Level gauges/alarms

Tank Id: 6
Construction Category: Overfill/Spill
Construction Description: Tight fill

Monitoring:
Tank ID: 6
Monitoring Description: Visual inspection of ASTs

Tank ID: 6
Monitoring Description: Monitor dbl wall tank space

Tank ID: 6
Monitoring Description: External piping monitoring

Piping:
Tank ID: 6
Piping Category: Primary Construction
Piping Description: Steel/galvanized metal

Tank ID: 6
Piping Category: Miscellaneous Attributes
Piping Description: Abv, no soil contact

Tank ID: 6
Piping Category: Miscellaneous Attributes
Piping Description: Suction piping system

Tank Id: 4
Status: Removed
Status Date: 09/01/2002
Install Date: 9/1/2002
Substance: Diesel-emergen generator
Content Description: Emerg Generator Diesel
Gallons: 500
Tank Location: ABOVEGROUND

Tank Id: 3
Status: Removed
Status Date: 05/18/2010
Install Date: 5/1/1995
Substance: Diesel-emergen generator
Content Description: Emerg Generator Diesel
Gallons: 5000
Tank Location: ABOVEGROUND

[Click here for Florida Oculus:](#)

FL Financial Assurance 3:
Region: 3
Facility ID: 9101508
Facility Phone: 4076858026
Facility Status: OPEN

Map ID
Direction
Distance
Elevation

MAP FINDINGS

Site

Database(s)

EDR ID Number
EPA ID Number

ORANGE COUNTY CIVIC CENTER (Continued)

1000315060

Facility Type: I
Type Description: County Government
DEP CO: D
Financial Responsibility: INSURANCE
Insurance Company: ACE
Effective Date: 04/01/2009
Expire Date: 04/01/2010
Owner ID: 45660
Owner Name: OC BCC C/O ORANGE CNTY CONVENTION CTR
Owner Address: PO BOX 691509
Owner Address2: ATTN: STORAGE TANK REGIS
Owner City,St,Zip: ORLANDO, FL 32869
Contact: BRUCE COPPIN
Resp Party Phone: 4076858026

Region: 3
Facility ID: 9101508
Facility Phone: 4076858026
Facility Status: OPEN
Facility Type: I
Type Description: County Government
DEP CO: D
Financial Responsibility: INSURANCE
Insurance Company: ACE
Effective Date: 04/01/2010
Expire Date: 04/01/2011
Owner ID: 45660
Owner Name: OC BCC C/O ORANGE CNTY CONVENTION CTR
Owner Address: PO BOX 691509
Owner Address2: ATTN: STORAGE TANK REGIS
Owner City,St,Zip: ORLANDO, FL 32869
Contact: BRUCE COPPIN
Resp Party Phone: 4076858026

Region: 3
Facility ID: 9101508
Facility Phone: 4076858026
Facility Status: OPEN
Facility Type: I
Type Description: County Government
DEP CO: D
Financial Responsibility: INSURANCE
Insurance Company: ACE
Effective Date: 04/01/2011
Expire Date: 04/01/2012
Owner ID: 45660
Owner Name: OC BCC C/O ORANGE CNTY CONVENTION CTR
Owner Address: PO BOX 691509
Owner Address2: ATTN: STORAGE TANK REGIS
Owner City,St,Zip: ORLANDO, FL 32869
Contact: BRUCE COPPIN
Resp Party Phone: 4076858026

Region: 3
Facility ID: 9101508
Facility Phone: 4076858026
Facility Status: OPEN

Map ID
Direction
Distance
Elevation

MAP FINDINGS

Site

Database(s)

EDR ID Number
EPA ID Number

ORANGE COUNTY CIVIC CENTER (Continued)

1000315060

Facility Type: I
Type Description: County Government
DEP CO: D
Financial Responsibility: INSURANCE
Insurance Company: ACE
Effective Date: 04/01/2012
Expire Date: 04/01/2015
Owner ID: 45660
Owner Name: OC BCC C/O ORANGE CNTY CONVENTION CTR
Owner Address: PO BOX 691509
Owner Address2: ATTN: STORAGE TANK REGIS
Owner City,St,Zip: ORLANDO, FL 32869
Contact: BRUCE COPPIN
Resp Party Phone: 4076858026

Region: 3
Facility ID: 9101508
Facility Phone: 4076858026
Facility Status: OPEN
Facility Type: I
Type Description: County Government
DEP CO: D
Financial Responsibility: INSURANCE
Insurance Company: ACE
Effective Date: 04/01/2012
Expire Date: 05/09/2014
Owner ID: 45660
Owner Name: OC BCC C/O ORANGE CNTY CONVENTION CTR
Owner Address: PO BOX 691509
Owner Address2: ATTN: STORAGE TANK REGIS
Owner City,St,Zip: ORLANDO, FL 32869
Contact: BRUCE COPPIN
Resp Party Phone: 4076858026

Region: 3
Facility ID: 9101508
Facility Phone: 4076858026
Facility Status: OPEN
Facility Type: I
Type Description: County Government
DEP CO: D
Financial Responsibility: INSURANCE
Insurance Company: ACE
Effective Date: 04/01/2015
Expire Date: 04/01/2018
Owner ID: 45660
Owner Name: OC BCC C/O ORANGE CNTY CONVENTION CTR
Owner Address: PO BOX 691509
Owner Address2: ATTN: STORAGE TANK REGIS
Owner City,St,Zip: ORLANDO, FL 32869
Contact: BRUCE COPPIN
Resp Party Phone: 4076858026

Region: 3
Facility ID: 9101508
Facility Phone: 4076858026
Facility Status: OPEN

Map ID
Direction
Distance
Elevation

MAP FINDINGS

Site

Database(s)

EDR ID Number
EPA ID Number

ORANGE COUNTY CIVIC CENTER (Continued)

1000315060

Facility Type: I
Type Description: County Government
DEP CO: D
Financial Responsibility: INSURANCE
Insurance Company: ACE
Effective Date: Not reported
Expire Date: Not reported
Owner ID: 45660
Owner Name: OC BCC C/O ORANGE CNTY CONVENTION CTR
Owner Address: PO BOX 691509
Owner Address2: ATTN: STORAGE TANK REGIS
Owner City,St,Zip: ORLANDO, FL 32869
Contact: BRUCE COPPIN
Resp Party Phone: 4076858026

TIER 2:

Name: ORANGE COUNTY CONVENTION CENTER
Address: 9800 INTERNATIONAL DRIVE
City,State,Zip: ORLANDO, FL 32819

Year: 2018
Facility Id: 6362559
Active Date: Not reported
Inactive Date: Not reported
Sale Pending: Not reported
Original Date: Not reported
PLOT Source: Not reported
Latitude: Not reported
Longitude: Not reported
LEPC District: Not reported
Counties: Not reported
SERC: Not reported
Program Level: Not reported
PRIME: Not reported
SIC Code: Not reported
SIC Code 2: Not reported
NAICS Code: 921190
Last Modified Date: 02/22/2019
First Submit Date: 02/22/2019
Data Submitted By: TISHA PENCE, Environmental Loss & Prevention Coordinator
Company Name: ORANGE COUNTY RISK MANAGEMENT
Comments: Not reported

Contact:

Contact ID: Not reported
Year: 2018
Facility Id: 6362559
Contact Type: Owner / Operator
Contact Name: Board of County Commissioners
Contact Title: Not reported
Contact Phone: Not reported
Contact 24Hr Phone: Not reported
Contact Telephone 2: 407-836-9640
Contact Telephone 3: Not reported
Contact Telephone 4: Not reported
Contact Telephone 5: Not reported
Contact Telephone 6: Not reported

Map ID
Direction
Distance
Elevation

MAP FINDINGS

Site

Database(s)

EDR ID Number
EPA ID Number

ORANGE COUNTY CIVIC CENTER (Continued)

1000315060

Contact Email: tisha.pence@ocfl.net

Contact ID: Not reported
Year: 2018
Facility Id: 6362559
Contact Type: Owner / Operator
Contact Name: Board of County Commissioners
Contact Title: Not reported
Contact Phone: Not reported
Contact 24Hr Phone: Not reported
Contact Telephone 2: 407-836-9640
Contact Telephone 3: Not reported
Contact Telephone 4: Not reported
Contact Telephone 5: Not reported
Contact Telephone 6: Not reported
Contact Email: tisha.pence@ocfl.net

Contact ID: Not reported
Year: 2018
Facility Id: 6362559
Contact Type: Owner / Operator
Contact Name: Board of County Commissioners
Contact Title: Not reported
Contact Phone: Not reported
Contact 24Hr Phone: Not reported
Contact Telephone 2: 407-836-9640
Contact Telephone 3: Not reported
Contact Telephone 4: Not reported
Contact Telephone 5: Not reported
Contact Telephone 6: Not reported
Contact Email: tisha.pence@ocfl.net

Name: ORANGE COUNTY CONVENTION CENTER
Address: 9800 INTERNATIONAL DRIVE
City,State,Zip: ORLANDO, FL 32819

Year: 2017
Facility Id: 6074229
Active Date: Not reported
Inactive Date: Not reported
Sale Pending: Not reported
Original Date: Not reported
PLOT Source: Not reported
Latitude: Not reported
Longitude: Not reported
LEPC District: Not reported
Counties: Not reported
SERC: Not reported
Program Level: Not reported
PRIME: Not reported
SIC Code: 7389
SIC Code 2: Not reported
NAICS Code: 921190
Last Modified Date: 02/28/2018
First Submit Date: 02/28/2018

Map ID
Direction
Distance
Elevation

MAP FINDINGS

Site

Database(s)

EDR ID Number
EPA ID Number

ORANGE COUNTY CIVIC CENTER (Continued)

1000315060

Data Submitted By: TISHA PENCE, Environmental Loss & Prevention Coordinator
Company Name: ORANGE COUNTY RISK MANAGEMENT
Comments: Not reported

Contact:

Contact ID: Not reported
Year: 2017
Facility Id: 6074229
Contact Type: Emergency Contact
Contact Name: Hector Clemente
Contact Title: Not reported
Contact Phone: 321-263-7875
Contact 24Hr Phone: Not reported
Contact Telephone 2: 407-585-9820
Contact Telephone 3: Not reported
Contact Telephone 4: 407-685-9867
Contact Telephone 5: Not reported
Contact Telephone 6: 407-836-9640
Contact Email: hector.clemente@occc.net

Name: ORANGE COUNTY CONVENTION CENTER
Address: 9800 INTERNATIONAL DRIVE
City,State,Zip: ORLANDO, FL 32819

Year: 2016
Facility Id: 5853624
Active Date: Not reported
Inactive Date: Not reported
Sale Pending: Not reported
Original Date: Not reported
PLOT Source: Not reported
Latitude: Not reported
Longitude: Not reported
LEPC District: Not reported
Counties: Not reported
SERC: Not reported
Program Level: Not reported
PRIME: Not reported
SIC Code: 7389
SIC Code 2: Not reported
NAICS Code: 921190
Last Modified Date: 02/22/2017
First Submit Date: 02/22/2017
Data Submitted By: TISHA PENCE, Environmental Loss & Prevention Coordinator
Company Name: ORANGE COUNTY RISK MANAGEMENT
Comments: Not reported

Contact:

Contact ID: Not reported
Year: 2016
Facility Id: 5853624
Contact Type: Emergency Contact
Contact Name: Hector Clemente
Contact Title: Not reported
Contact Phone: 321-263-7875
Contact 24Hr Phone: Not reported

Map ID
Direction
Distance
Elevation

MAP FINDINGS

Site

Database(s)

EDR ID Number
EPA ID Number

ORANGE COUNTY CIVIC CENTER (Continued)

1000315060

Contact Telephone 2: 407-585-9820
Contact Telephone 3: Not reported
Contact Telephone 4: 321-239-2382
Contact Telephone 5: Not reported
Contact Telephone 6: 407-836-9640
Contact Email: hector.clemente@occc.net

Name: ORANGE COUNTY CONVENTION CENTER
Address: 9800 INTERNATIONAL DRIVE
City,State,Zip: ORLANDO, FL 32819

Year: 2015
Facility Id: 5400395
Active Date: Not reported
Inactive Date: Not reported
Sale Pending: Not reported
Original Date: Not reported
PLOT Source: Not reported
Latitude: 28.4227516
Longitude: -81.4712323
LEPC District: Not reported
Counties: Not reported
SERC: Not reported
Program Level: Not reported
PRIME: Not reported
SIC Code: 7389
SIC Code 2: Not reported
NAICS Code: 921190
Last Modified Date: 02/12/2016
First Submit Date: 02/12/2016
Data Submitted By: TISHA PENCE, Environmental Loss & Prevention Coordinator
Company Name: ORANGE COUNTY RISK MANAGEMENT
Comments: Not reported

Contact:
Contact ID: Not reported
Year: 2015
Facility Id: 5400395
Contact Type: Tier II Emergency 24 Hour Contact
Contact Name: David Wharton
Contact Title: Not reported
Contact Phone: 407-398-3973
Contact 24Hr Phone: Not reported
Contact Telephone 2: 407-685-7408
Contact Telephone 3: Not reported
Contact Telephone 4: 407-685-9867
Contact Telephone 5: Not reported
Contact Telephone 6: 407-836-9640
Contact Email: david.wharton@OCCC.NET

Name: ORANGE COUNTY CONVENTION CENTER
Address: 9800 INTERNATIONAL DRIVE
City,State,Zip: ORLANDO, FL 32819

Map ID
Direction
Distance
Elevation

MAP FINDINGS

Site

Database(s)

EDR ID Number
EPA ID Number

ORANGE COUNTY CIVIC CENTER (Continued)

1000315060

Year: 2014
Facility Id: 5000190
Active Date: Not reported
Inactive Date: Not reported
Sale Pending: Not reported
Original Date: Not reported
PLOT Source: Not reported
Latitude: 28.4227516
Longitude: -81.4712323
LEPC District: Not reported
Counties: Not reported
SERC: Not reported
Program Level: Not reported
PRIME: Not reported
SIC Code: 7389
SIC Code 2: Not reported
NAICS Code: 92119
Last Modified Date: 02/16/2015
First Submit Date: 02/16/2015
Data Submitted By: TISHA PENCE, Environmental Loss & Prevention Coordinator
Company Name: ORANGE COUNTY RISK MANAGEMENT
Comments: Not reported

Contact:

Contact ID: Not reported
Year: 2014
Facility Id: 5000190
Contact Type: Tier II Emergency 24 Hour Contact
Contact Name: David Wharton
Contact Title: Not reported
Contact Phone: 407-398-3973
Contact 24Hr Phone: Not reported
Contact Telephone 2: 407-685-7408
Contact Telephone 3: Not reported
Contact Telephone 4: Not reported
Contact Telephone 5: Not reported
Contact Telephone 6: Not reported
Contact Email: david.wharton@OCCC.NET

Name: ORANGE COUNTY CONVENTION CENTER
Address: 9800 INTERNATIONAL DRIVE
City,State,Zip: ORLANDO, FL 32819

Year: 2013
Facility Id: 4490238
Active Date: Not reported
Inactive Date: Not reported
Sale Pending: Not reported
Original Date: Not reported
PLOT Source: Not reported
Latitude: 28.4227516
Longitude: -81.4712323
LEPC District: Not reported
Counties: Not reported
SERC: Not reported
Program Level: Not reported

Map ID
Direction
Distance
Elevation

MAP FINDINGS

Site

Database(s)

EDR ID Number
EPA ID Number

ORANGE COUNTY CIVIC CENTER (Continued)

1000315060

PRIME: Not reported
SIC Code: 7389
SIC Code 2: Not reported
NAICS Code: 92119
Last Modified Date: 02/20/2014
First Submit Date: 02/20/2014
Data Submitted By: TISHA PENCE, Environmental Loss & Prevention Coordinator
Company Name: ORANGE COUNTY RISK MANAGEMENT
Comments: Not reported

Contact:

Contact ID: Not reported
Year: 2013
Facility Id: 4490238
Contact Type: Owner / Operator
Contact Name: Board of County Commissioners
Contact Title: Not reported
Contact Phone: 407-836-9640
Contact 24Hr Phone: Not reported
Contact Telephone 2: Not reported
Contact Telephone 3: Not reported
Contact Telephone 4: Not reported
Contact Telephone 5: Not reported
Contact Telephone 6: Not reported
Contact Email: tisha.pence@ocfl.net

Name: ORANGE COUNTY CONVENTION CENTER
Address: 9800 INTERNATIONAL DRIVE
City,State,Zip: ORLANDO, FL 32819

Year: 2012
Facility Id: 4035137
Active Date: Not reported
Inactive Date: Not reported
Sale Pending: Not reported
Original Date: Not reported
PLOT Source: Not reported
Latitude: 28.4227516
Longitude: -81.4712323
LEPC District: Not reported
Counties: Not reported
SERC: Not reported
Program Level: Not reported
PRIME: Not reported
SIC Code: 7389
SIC Code 2: Not reported
NAICS Code: 92119
Last Modified Date: 04/02/2013
First Submit Date: 02/26/2013
Data Submitted By: TISHA PENCE, Environmental Loss & Prevention Coordinator
Company Name: ORANGE COUNTY RISK MANAGEMENT
Comments: Not reported

Contact:

Contact ID: Not reported
Year: 2012

Map ID
Direction
Distance
Elevation

MAP FINDINGS

Site

Database(s)

EDR ID Number
EPA ID Number

ORANGE COUNTY CIVIC CENTER (Continued)

1000315060

Facility Id: 4035137
Contact Type: Tier II Emergency 24 Hour Contact
Contact Name: BRIAN KENNEDY
Contact Title: Not reported
Contact Phone: 407-685-7311
Contact 24Hr Phone: Not reported
Contact Telephone 2: 321-239-8880
Contact Telephone 3: Not reported
Contact Telephone 4: Not reported
Contact Telephone 5: Not reported
Contact Telephone 6: Not reported
Contact Email: BRIAN.KENNEDY@OCCC.NET

Contact ID: Not reported
Year: 2012
Facility Id: 4035137
Contact Type: Tier II Secondary 24 Hour Contact
Contact Name: TERRY DEVITT
Contact Title: Not reported
Contact Phone: 407-685-9867
Contact 24Hr Phone: Not reported
Contact Telephone 2: 321-263-7608
Contact Telephone 3: Not reported
Contact Telephone 4: Not reported
Contact Telephone 5: Not reported
Contact Telephone 6: Not reported
Contact Email: TERRY.DEVITT@OCCC.NET

Contact ID: Not reported
Year: 2012
Facility Id: 4035137
Contact Type: Owner / Operator
Contact Name: Board of County Commissioners
Contact Title: Not reported
Contact Phone: 407-836-9640
Contact 24Hr Phone: Not reported
Contact Telephone 2: Not reported
Contact Telephone 3: Not reported
Contact Telephone 4: Not reported
Contact Telephone 5: Not reported
Contact Telephone 6: Not reported
Contact Email: tisha.pence@ocfl.net

Contact ID: Not reported
Year: 2012
Facility Id: 4035137
Contact Type: Regulatory Point of Contact
Contact Name: Tisha Pence
Contact Title: Not reported
Contact Phone: 407-836-9638
Contact 24Hr Phone: Not reported
Contact Telephone 2: 321-239-2382
Contact Telephone 3: Not reported
Contact Telephone 4: Not reported
Contact Telephone 5: Not reported
Contact Telephone 6: Not reported
Contact Email: Tisha.Pence@ocfl.net

Map ID
Direction
Distance
Elevation

MAP FINDINGS

Site

Database(s)

EDR ID Number
EPA ID Number

ORANGE COUNTY CIVIC CENTER (Continued)

1000315060

Name: ORANGE COUNTY CONVENTION CENTER
Address: 9800 INTERNATIONAL DRIVE
City,State,Zip: ORLANDO, FL 32819

Year: 2011
Facility Id: 3987528
Active Date: Not reported
Inactive Date: Not reported
Sale Pending: Not reported
Original Date: Not reported
PLOT Source: Not reported
Latitude: 28.42593
Longitude: -81.461660
LEPC District: Not reported
Counties: Not reported
SERC: Not reported
Program Level: Not reported
PRIME: Not reported
SIC Code: Not reported
SIC Code 2: Not reported
NAICS Code: Not reported
Last Modified Date: 11/12/2012
First Submit Date: 11/09/2012
Data Submitted By: Florida Division of Emergency Management
Company Name: ORANGE COUNTY RISK MANAGEMENT
Comments: Not reported

Contact:

Contact ID: Not reported
Year: 2011
Facility Id: 3987528
Contact Type: Tier II Emergency 24 Hour Contact
Contact Name: BRIAN KENNEDY
Contact Title: Not reported
Contact Phone: 407-685-5960
Contact 24Hr Phone: Not reported
Contact Telephone 2: Not reported
Contact Telephone 3: Not reported
Contact Telephone 4: Not reported
Contact Telephone 5: Not reported
Contact Telephone 6: Not reported
Contact Email: Not reported

Contact ID: Not reported
Year: 2011
Facility Id: 3987528
Contact Type: Regulatory Contact
Contact Name: Tisha Pence
Contact Title: Not reported
Contact Phone: 321-239-2382
Contact 24Hr Phone: Not reported
Contact Telephone 2: Not reported
Contact Telephone 3: Not reported
Contact Telephone 4: Not reported
Contact Telephone 5: Not reported
Contact Telephone 6: Not reported
Contact Email: Tisha.Pence@ocfl.net

Map ID
Direction
Distance
Elevation

MAP FINDINGS

Site

Database(s)

EDR ID Number
EPA ID Number

ORANGE COUNTY CIVIC CENTER (Continued)

1000315060

Contact ID: Not reported
Year: 2011
Facility Id: 3987528
Contact Type: Tier II Emergency Contact
Contact Name: BRIAN KENNEDY
Contact Title: Not reported
Contact Phone: 407-685-9860
Contact 24Hr Phone: Not reported
Contact Telephone 2: Not reported
Contact Telephone 3: Not reported
Contact Telephone 4: Not reported
Contact Telephone 5: Not reported
Contact Telephone 6: Not reported
Contact Email: Not reported

Contact ID: Not reported
Year: 2011
Facility Id: 3987528
Contact Type: Tier II Secondary 24 Hour Contact
Contact Name: John McGowan
Contact Title: Not reported
Contact Phone: 321-303-7333
Contact 24Hr Phone: Not reported
Contact Telephone 2: Not reported
Contact Telephone 3: Not reported
Contact Telephone 4: Not reported
Contact Telephone 5: Not reported
Contact Telephone 6: Not reported
Contact Email: Not reported

Contact ID: Not reported
Year: 2011
Facility Id: 3987528
Contact Type: Additional 24 Hour Contact
Contact Name: Tisha Pence
Contact Title: Not reported
Contact Phone: 321-239-2382
Contact 24Hr Phone: Not reported
Contact Telephone 2: Not reported
Contact Telephone 3: Not reported
Contact Telephone 4: Not reported
Contact Telephone 5: Not reported
Contact Telephone 6: Not reported
Contact Email: Not reported

Name: ORANGE COUNTY CONVENTION CENTER
Address: 9800 INTERNATIONAL DRIVE
City,State,Zip: ORLANDO, FL 32819-

Year: 2010
Facility Id: Not reported
Active Date: Not reported
Inactive Date: Not reported
Sale Pending: Not reported
Original Date: Not reported

Map ID
Direction
Distance
Elevation

MAP FINDINGS

Site

Database(s)

EDR ID Number
EPA ID Number

ORANGE COUNTY CIVIC CENTER (Continued)

1000315060

PLOT Source: Not reported
Latitude: 0
Longitude: 0
LEPC District: Not reported
Counties: Not reported
SERC: Not reported
Program Level: Not reported
PRIME: Not reported
SIC Code: Not reported
SIC Code 2: Not reported
NAICS Code: Not reported
Last Modified Date: Not reported
First Submit Date: Not reported
Data Submitted By: Not reported
Company Name: Not reported
Comments: Not reported

Chemical Code: 68476302
Chemical Name: Diesel Fuel
Chemical State: LIQUID
Location Name: PHASE 4, ADJACENT TO HALL A PARKING GARAGE EXIT
Container Code: A
Pressure Code: 1
Temperature Code: 4
Average Quantity: 40700
Maximum Quantity: 40700
Days On Site: 365

Name: ORANGE COUNTY CONVENTION CENTER
Address: 9800 INTERNATIONAL DRIVE
City,State,Zip: ORLANDO, FL 32819-

Year: 2010
Facility Id: Not reported
Active Date: Not reported
Inactive Date: Not reported
Sale Pending: Not reported
Original Date: Not reported
PLOT Source: Not reported
Latitude: 0
Longitude: 0
LEPC District: Not reported
Counties: Not reported
SERC: Not reported
Program Level: Not reported
PRIME: Not reported
SIC Code: Not reported
SIC Code 2: Not reported
NAICS Code: Not reported
Last Modified Date: Not reported
First Submit Date: Not reported
Data Submitted By: Not reported
Company Name: Not reported
Comments: Not reported

Chemical Code: 68476302
Chemical Name: Diesel Fuel

Map ID
 Direction
 Distance
 Elevation

MAP FINDINGS

Site

Database(s)

EDR ID Number
 EPA ID Number

ORANGE COUNTY CIVIC CENTER (Continued)

1000315060

Chemical State: LIQUID
 Location Name: PHASE 4, ADJACENT TO HALL A PARKING GARAGE EXIT
 Container Code: A
 Pressure Code: 1
 Temperature Code: 4
 Average Quantity: 40700
 Maximum Quantity: 40700
 Days On Site: 365

[Click this hyperlink](#) while viewing on your computer to access 25 additional FL_TIER2: record(s) in the EDR Site Report.

WASTEWATER:

Name: OCCC PEDESTRIAN BRIDGE OVER I-DRIVE
 Address: 9800 INTERNATIONAL DR
 City,State,Zip: ORLANDO, FL
 Facility ID: FLR20AE75
 Facility Type: Construction Generic Dewatering
 Status: Active - Existing, permitted facility/site for which effluent, reclaimed water or wastewater residual discharge into the environment and/or monitoring is taking place.
 District Office: TLST
 NPDES Permitted Site: Not reported
 Environmental Interest: Not reported
 Owner Type: Unknown
 Permit Capacity: Not reported
 Party Name: Barri Brown, Project Engineer
 Company Name: Southland Construction, Inc.
 RP Address: 172 W 4th St
 RP Address 2: Not reported
 RP City,Stat,Zip: Apopka FL 32703-5243
 Telephone: 3212303733
 Email: BarriB@Southlandconstruction.com
 Issue Date: 06/20/2015
 Effective Date: 06/20/2015
 Expiration Date: 06/19/2020
 DOC Description: Generic Permit
 Latitude Degrees: 28
 Latitude Minutes: 25
 Latitude Seconds: 35.13
 Longitude Degrees: 81
 Longitude Minutes: 28
 Longitude Seconds: 7.335
 Treatment: Not reported
 Decode For Fstatus: Active

H64
SW
< 1/8
0.022 mi.
116 ft.

COLFEX IMAGING
9800 INTERNATIONAL DR
ORLANDO, FL 32819

Site 8 of 65 in cluster H

RCRA-VSQG 1014466090
FLT010067239

Actual:
114 ft.

RCRA-VSQG:
 Date form received by agency: 2001-01-19 00:00:00.0

Focus Map:
3

Facility name: COLFEX IMAGING
 Facility address: 9800 INTERNATIONAL DR

Map ID
Direction
Distance
Elevation

MAP FINDINGS

Site

Database(s)

EDR ID Number
EPA ID Number

COLFEX IMAGING (Continued)

1014466090

ORLANDO, FL 32819-8111
EPA ID: FLT010067239
Contact: Not reported
Contact address: Not reported
Not reported
Contact country: US
Contact telephone: Not reported
Contact email: Not reported
EPA Region: 04
Classification: Conditionally Exempt Small Quantity Generator
Description: Handler: generates 100 kg or less of hazardous waste per calendar month, and accumulates 1000 kg or less of hazardous waste at any time; or generates 1 kg or less of acutely hazardous waste per calendar month, and accumulates at any time: 1 kg or less of acutely hazardous waste; or 100 kg or less of any residue or contaminated soil, waste or other debris resulting from the cleanup of a spill, into or on any land or water, of acutely hazardous waste; or generates 100 kg or less of any residue or contaminated soil, waste or other debris resulting from the cleanup of a spill, into or on any land or water, of acutely hazardous waste during any calendar month, and accumulates at any time: 1 kg or less of acutely hazardous waste; or 100 kg or less of any residue or contaminated soil, waste or other debris resulting from the cleanup of a spill, into or on any land or water, of acutely hazardous waste

Handler Activities Summary:

U.S. importer of hazardous waste: No
Mixed waste (haz. and radioactive): No
Recycler of hazardous waste: No
Transporter of hazardous waste: No
Treater, storer or disposer of HW: No
Underground injection activity: No
On-site burner exemption: No
Furnace exemption: No
Used oil fuel burner: No
Used oil processor: No
User oil refiner: No
Used oil fuel marketer to burner: No
Used oil Specification marketer: No
Used oil transfer facility: No
Used oil transporter: No

Violation Status: No violations found

H65
SW
< 1/8
0.022 mi.
116 ft.

FUJI PHOTOFILM USA INC
9800 INTERNATIONAL DRIVE
ORLANDO, FL 32819

RCRA NonGen / NLR

1010316021
FLT050074988

Site 9 of 65 in cluster H

Actual:
114 ft.

RCRA NonGen / NLR:

Date form received by agency: 2006-02-10 00:00:00.0

Focus Map:
3

Facility name: FUJI PHOTOFILM USA INC
Facility address: 9800 INTERNATIONAL DRIVE
ORLANDO, FL 32819

EPA ID: FLT050074988
Mailing address: SUMMIT LAKE DR
VALHALLA, FL 10595-1356

Map ID
Direction
Distance
Elevation

MAP FINDINGS

Site

Database(s)

EDR ID Number
EPA ID Number

FUJI PHOTOFILM USA INC (Continued)

1010316021

Contact: JOSEPHINE CARPENITO
Contact address: Not reported
Not reported
Contact country: US
Contact telephone: 914-789-8359
Contact email: Not reported
EPA Region: 04
Classification: Non-Generator
Description: Handler: Non-Generators do not presently generate hazardous waste

Owner/Operator Summary:

Owner/operator name: ORANGE COUNTY GOVERNMENT
Owner/operator address: S ROSLIND AVE
ORLANDO, FL 32801
Owner/operator country: US
Owner/operator telephone: Not reported
Owner/operator email: Not reported
Owner/operator fax: Not reported
Owner/operator extension: Not reported
Legal status: County
Owner/Operator Type: Owner
Owner/Op start date: 1983-01-01 00:00:00.
Owner/Op end date: Not reported

Owner/operator name: FUJI PHOTO FILM USA
Owner/operator address: SUMMIT LAKE DR
VALHALLA, NY 10595
Owner/operator country: US
Owner/operator telephone: Not reported
Owner/operator email: Not reported
Owner/operator fax: Not reported
Owner/operator extension: Not reported
Legal status: Private
Owner/Operator Type: Operator
Owner/Op start date: 2005-02-18 00:00:00.
Owner/Op end date: Not reported

Handler Activities Summary:

U.S. importer of hazardous waste: No
Mixed waste (haz. and radioactive): No
Recycler of hazardous waste: No
Transporter of hazardous waste: No
Treater, storer or disposer of HW: No
Underground injection activity: No
On-site burner exemption: No
Furnace exemption: No
Used oil fuel burner: No
Used oil processor: No
User oil refiner: No
Used oil fuel marketer to burner: No
Used oil Specification marketer: No
Used oil transfer facility: No
Used oil transporter: No

Historical Generators:

Date form received by agency: 2005-02-11 00:00:00.0

Map ID
Direction
Distance
Elevation

MAP FINDINGS

Site

Database(s)

EDR ID Number
EPA ID Number

FUJI PHOTOFILM USA INC (Continued)

1010316021

Site name: FUJI PHOTO FILM USA, INC
Classification: Conditionally Exempt Small Quantity Generator

Hazardous Waste Summary:

. Waste code: D011
. Waste name: SILVER

Violation Status: No violations found

**H66
SW
< 1/8
0.022 mi.
116 ft.**

**EASTMAN KODAK CO
9800 INTERNATIONAL DR
ORLANDO, FL 32819**

**RCRA-VSQG 1014466089
FLT010067221**

Site 10 of 65 in cluster H

**Actual:
114 ft.**

RCRA-VSQG:

Date form received by agency: 2001-01-19 00:00:00.0

**Focus Map:
3**

Facility name: EASTMAN KODAK CO
Facility address: 9800 INTERNATIONAL DR
ORLANDO, FL 32819-8111

EPA ID: FLT010067221

Contact: Not reported

Contact address: Not reported

Contact city: Not reported

Contact country: US

Contact telephone: Not reported

Contact email: Not reported

EPA Region: 04

Classification: Conditionally Exempt Small Quantity Generator

Description: Handler: generates 100 kg or less of hazardous waste per calendar month, and accumulates 1000 kg or less of hazardous waste at any time; or generates 1 kg or less of acutely hazardous waste per calendar month, and accumulates at any time: 1 kg or less of acutely hazardous waste; or 100 kg or less of any residue or contaminated soil, waste or other debris resulting from the cleanup of a spill, into or on any land or water, of acutely hazardous waste; or generates 100 kg or less of any residue or contaminated soil, waste or other debris resulting from the cleanup of a spill, into or on any land or water, of acutely hazardous waste during any calendar month, and accumulates at any time: 1 kg or less of acutely hazardous waste; or 100 kg or less of any residue or contaminated soil, waste or other debris resulting from the cleanup of a spill, into or on any land or water, of acutely hazardous waste

Handler Activities Summary:

U.S. importer of hazardous waste: No
Mixed waste (haz. and radioactive): No
Recycler of hazardous waste: No
Transporter of hazardous waste: No
Treater, storer or disposer of HW: No
Underground injection activity: No
On-site burner exemption: No
Furnace exemption: No
Used oil fuel burner: No
Used oil processor: No
Used oil refiner: No
Used oil fuel marketer to burner: No

Map ID
Direction
Distance
Elevation

MAP FINDINGS

Site

Database(s)

EDR ID Number
EPA ID Number

EASTMAN KODAK CO (Continued)

1014466089

Used oil Specification marketer: No
Used oil transfer facility: No
Used oil transporter: No

Violation Status: No violations found

**H67
SW
< 1/8
0.022 mi.
116 ft.**

**UMI TECH
9800 INTERNATIONAL DR
ORLANDO, FL 32819**

RCRA-VSQQ

**1014466113
FLT010067478**

Site 11 of 65 in cluster H

**Actual:
114 ft.**

RCRA-VSQQ:

Date form received by agency: 2001-02-07 00:00:00.0

**Focus Map:
3**

Facility name: UMI TECH
Facility address: 9800 INTERNATIONAL DR
ORLANDO, FL 32819-8111

EPA ID: FLT010067478

Contact: Not reported
Contact address: Not reported
Not reported

Contact country: US
Contact telephone: Not reported
Contact email: Not reported

EPA Region: 04

Classification: Conditionally Exempt Small Quantity Generator

Description: Handler: generates 100 kg or less of hazardous waste per calendar month, and accumulates 1000 kg or less of hazardous waste at any time; or generates 1 kg or less of acutely hazardous waste per calendar month, and accumulates at any time: 1 kg or less of acutely hazardous waste; or 100 kg or less of any residue or contaminated soil, waste or other debris resulting from the cleanup of a spill, into or on any land or water, of acutely hazardous waste; or generates 100 kg or less of any residue or contaminated soil, waste or other debris resulting from the cleanup of a spill, into or on any land or water, of acutely hazardous waste during any calendar month, and accumulates at any time: 1 kg or less of acutely hazardous waste; or 100 kg or less of any residue or contaminated soil, waste or other debris resulting from the cleanup of a spill, into or on any land or water, of acutely hazardous waste

Handler Activities Summary:

U.S. importer of hazardous waste: No
Mixed waste (haz. and radioactive): No
Recycler of hazardous waste: No
Transporter of hazardous waste: No
Treater, storer or disposer of HW: No
Underground injection activity: No
On-site burner exemption: No
Furnace exemption: No
Used oil fuel burner: No
Used oil processor: No
User oil refiner: No
Used oil fuel marketer to burner: No
Used oil Specification marketer: No
Used oil transfer facility: No
Used oil transporter: No

Map ID
Direction
Distance
Elevation

MAP FINDINGS

Site

Database(s)

EDR ID Number
EPA ID Number

UMI TECH (Continued)

1014466113

Violation Status: No violations found

H68
SW
< 1/8
0.022 mi.
116 ft.

AGFA CORPORATION
9800 INTERNATIONAL DR
ORLANDO, FL 32819

RCRA-VSQG 1014466092
FLT010067254

Site 12 of 65 in cluster H

Actual:
114 ft.

RCRA-VSQG:

Focus Map:
3

Date form received by agency: 2001-01-19 00:00:00.0
Facility name: AGFA CORPORATION
Facility address: 9800 INTERNATIONAL DR
ORLANDO, FL 32819-8111
EPA ID: FLT010067254
Contact: Not reported
Contact address: Not reported
Contact telephone: Not reported
Contact country: US
Contact email: Not reported
EPA Region: 04
Classification: Conditionally Exempt Small Quantity Generator
Description: Handler: generates 100 kg or less of hazardous waste per calendar month, and accumulates 1000 kg or less of hazardous waste at any time; or generates 1 kg or less of acutely hazardous waste per calendar month, and accumulates at any time: 1 kg or less of acutely hazardous waste; or 100 kg or less of any residue or contaminated soil, waste or other debris resulting from the cleanup of a spill, into or on any land or water, of acutely hazardous waste; or generates 100 kg or less of any residue or contaminated soil, waste or other debris resulting from the cleanup of a spill, into or on any land or water, of acutely hazardous waste during any calendar month, and accumulates at any time: 1 kg or less of acutely hazardous waste; or 100 kg or less of any residue or contaminated soil, waste or other debris resulting from the cleanup of a spill, into or on any land or water, of acutely hazardous waste

Handler Activities Summary:

U.S. importer of hazardous waste: No
Mixed waste (haz. and radioactive): No
Recycler of hazardous waste: No
Transporter of hazardous waste: No
Treater, storer or disposer of HW: No
Underground injection activity: No
On-site burner exemption: No
Furnace exemption: No
Used oil fuel burner: No
Used oil processor: No
User oil refiner: No
Used oil fuel marketer to burner: No
Used oil Specification marketer: No
Used oil transfer facility: No
Used oil transporter: No

Violation Status: No violations found

MAP FINDINGS

Map ID
Direction
Distance
Elevation

Site

Database(s)

EDR ID Number
EPA ID Number

H69
SW
< 1/8
0.022 mi.
116 ft.

ILFORD IMAGING USA INC
9800 INTERNATIONAL DR
ORLANDO, FL 32819

RCRA-VSQG **1014466088**
FLT010067213

Site 13 of 65 in cluster H

Actual:
114 ft.

RCRA-VSQG:

Date form received by agency: 2001-01-19 00:00:00.0

Focus Map:
3

Facility name: ILFORD IMAGING USA INC

Facility address: 9800 INTERNATIONAL DR

ORLANDO, FL 32819-8111

EPA ID: FLT010067213

Contact: Not reported

Contact address: Not reported

Contact telephone: Not reported

Contact country: US

Contact email: Not reported

EPA Region: 04

Classification: Conditionally Exempt Small Quantity Generator

Description: Handler: generates 100 kg or less of hazardous waste per calendar month, and accumulates 1000 kg or less of hazardous waste at any time; or generates 1 kg or less of acutely hazardous waste per calendar month, and accumulates at any time: 1 kg or less of acutely hazardous waste; or 100 kg or less of any residue or contaminated soil, waste or other debris resulting from the cleanup of a spill, into or on any land or water, of acutely hazardous waste; or generates 100 kg or less of any residue or contaminated soil, waste or other debris resulting from the cleanup of a spill, into or on any land or water, of acutely hazardous waste during any calendar month, and accumulates at any time: 1 kg or less of acutely hazardous waste; or 100 kg or less of any residue or contaminated soil, waste or other debris resulting from the cleanup of a spill, into or on any land or water, of acutely hazardous waste

Handler Activities Summary:

U.S. importer of hazardous waste: No
Mixed waste (haz. and radioactive): No
Recycler of hazardous waste: No
Transporter of hazardous waste: No
Treater, storer or disposer of HW: No
Underground injection activity: No
On-site burner exemption: No
Furnace exemption: No
Used oil fuel burner: No
Used oil processor: No
Used oil refiner: No
Used oil fuel marketer to burner: No
Used oil Specification marketer: No
Used oil transfer facility: No
Used oil transporter: No

Violation Status: No violations found

MAP FINDINGS

Map ID
Direction
Distance
Elevation

Site

Database(s)

EDR ID Number
EPA ID Number

H70
SW
< 1/8
0.022 mi.
116 ft.

NORTTSU AMERICA CORP
9800 INTERNATIONAL DR
ORLANDO, FL 32819

RCRA-VSQG **1014466093**
FLT010067262

Site 14 of 65 in cluster H

Actual:
114 ft.

RCRA-VSQG:

Date form received by agency: 2001-01-19 00:00:00.0

Focus Map:
3

Facility name: NORTTSU AMERICA CORP

Facility address: 9800 INTERNATIONAL DR
ORLANDO, FL 32819-8111

EPA ID: FLT010067262

Contact: Not reported

Contact address: Not reported

Contact address: Not reported

Contact country: US

Contact telephone: Not reported

Contact email: Not reported

EPA Region: 04

Classification: Conditionally Exempt Small Quantity Generator

Description: Handler: generates 100 kg or less of hazardous waste per calendar month, and accumulates 1000 kg or less of hazardous waste at any time; or generates 1 kg or less of acutely hazardous waste per calendar month, and accumulates at any time: 1 kg or less of acutely hazardous waste; or 100 kg or less of any residue or contaminated soil, waste or other debris resulting from the cleanup of a spill, into or on any land or water, of acutely hazardous waste; or generates 100 kg or less of any residue or contaminated soil, waste or other debris resulting from the cleanup of a spill, into or on any land or water, of acutely hazardous waste during any calendar month, and accumulates at any time: 1 kg or less of acutely hazardous waste; or 100 kg or less of any residue or contaminated soil, waste or other debris resulting from the cleanup of a spill, into or on any land or water, of acutely hazardous waste

Handler Activities Summary:

U.S. importer of hazardous waste: No
Mixed waste (haz. and radioactive): No
Recycler of hazardous waste: No
Transporter of hazardous waste: No
Treater, storer or disposer of HW: No
Underground injection activity: No
On-site burner exemption: No
Furnace exemption: No
Used oil fuel burner: No
Used oil processor: No
Used oil refiner: No
Used oil fuel marketer to burner: No
Used oil Specification marketer: No
Used oil transfer facility: No
Used oil transporter: No

Violation Status: No violations found

MAP FINDINGS

Map ID
Direction
Distance
Elevation

Site

Database(s)

EDR ID Number
EPA ID Number

H71
SW
< 1/8
0.022 mi.
116 ft.

GRETAG
9800 INTERNATIONAL DR
ORLANDO, FL 32819

RCRA-VSQQ **1014466100**
FLT010067346

Site 15 of 65 in cluster H

Actual:
114 ft.

RCRA-VSQQ:
Date form received by agency: 2001-01-26 00:00:00.0

Focus Map:
3

Facility name: GRETAG
Facility address: 9800 INTERNATIONAL DR
 ORLANDO, FL 32819-8111

EPA ID: FLT010067346
Contact: Not reported
Contact address: Not reported
 Not reported
Contact country: US
Contact telephone: Not reported
Contact email: Not reported
EPA Region: 04
Classification: Conditionally Exempt Small Quantity Generator
Description: Handler: generates 100 kg or less of hazardous waste per calendar month, and accumulates 1000 kg or less of hazardous waste at any time; or generates 1 kg or less of acutely hazardous waste per calendar month, and accumulates at any time: 1 kg or less of acutely hazardous waste; or 100 kg or less of any residue or contaminated soil, waste or other debris resulting from the cleanup of a spill, into or on any land or water, of acutely hazardous waste; or generates 100 kg or less of any residue or contaminated soil, waste or other debris resulting from the cleanup of a spill, into or on any land or water, of acutely hazardous waste during any calendar month, and accumulates at any time: 1 kg or less of acutely hazardous waste; or 100 kg or less of any residue or contaminated soil, waste or other debris resulting from the cleanup of a spill, into or on any land or water, of acutely hazardous waste

Handler Activities Summary:

U.S. importer of hazardous waste: No
Mixed waste (haz. and radioactive): No
Recycler of hazardous waste: No
Transporter of hazardous waste: No
Treater, storer or disposer of HW: No
Underground injection activity: No
On-site burner exemption: No
Furnace exemption: No
Used oil fuel burner: No
Used oil processor: No
Used oil refiner: No
Used oil fuel marketer to burner: No
Used oil Specification marketer: No
Used oil transfer facility: No
Used oil transporter: No

Violation Status: No violations found

MAP FINDINGS

Map ID
Direction
Distance
Elevation

Site

Database(s)

EDR ID Number
EPA ID Number

H72
SW
< 1/8
0.022 mi.
116 ft.

MITSUBISHI IMAGING
9800 INTERNATIONAL DR
ORLANDO, FL 32819

RCRA-VSQG **1014466101**
FLT010067353

Site 16 of 65 in cluster H

Actual:
114 ft.

RCRA-VSQG:

Date form received by agency: 2001-01-26 00:00:00.0

Focus Map:
3

Facility name: MITSUBISHI IMAGING
Facility address: 9800 INTERNATIONAL DR
ORLANDO, FL 32819-8111

EPA ID: FLT010067353

Contact: Not reported

Contact address: Not reported

Contact address: Not reported

Contact country: US

Contact telephone: Not reported

Contact email: Not reported

EPA Region: 04

Classification: Conditionally Exempt Small Quantity Generator

Description: Handler: generates 100 kg or less of hazardous waste per calendar month, and accumulates 1000 kg or less of hazardous waste at any time; or generates 1 kg or less of acutely hazardous waste per calendar month, and accumulates at any time: 1 kg or less of acutely hazardous waste; or 100 kg or less of any residue or contaminated soil, waste or other debris resulting from the cleanup of a spill, into or on any land or water, of acutely hazardous waste; or generates 100 kg or less of any residue or contaminated soil, waste or other debris resulting from the cleanup of a spill, into or on any land or water, of acutely hazardous waste during any calendar month, and accumulates at any time: 1 kg or less of acutely hazardous waste; or 100 kg or less of any residue or contaminated soil, waste or other debris resulting from the cleanup of a spill, into or on any land or water, of acutely hazardous waste

Handler Activities Summary:

U.S. importer of hazardous waste: No
Mixed waste (haz. and radioactive): No
Recycler of hazardous waste: No
Transporter of hazardous waste: No
Treater, storer or disposer of HW: No
Underground injection activity: No
On-site burner exemption: No
Furnace exemption: No
Used oil fuel burner: No
Used oil processor: No
Used oil refiner: No
Used oil fuel marketer to burner: No
Used oil Specification marketer: No
Used oil transfer facility: No
Used oil transporter: No

Violation Status: No violations found

MAP FINDINGS

Map ID
Direction
Distance
Elevation

Site

Database(s)

EDR ID Number
EPA ID Number

H73 **KONICA PHOTO IMAGING**
SW **9800 INTERNATIONAL DR**
< 1/8 **ORLANDO, FL 32819**
0.022 mi.
116 ft. **Site 17 of 65 in cluster H**

RCRA-VSQG **1014466099**
FLT010067338

Actual:
114 ft.

RCRA-VSQG:

Date form received by agency: 2001-01-26 00:00:00.0

Focus Map:
3

Facility name: KONICA PHOTO IMAGING
Facility address: 9800 INTERNATIONAL DR
 ORLANDO, FL 32819-8111

EPA ID: FLT010067338

Contact: Not reported

Contact address: Not reported

 Not reported

Contact country: US

Contact telephone: Not reported

Contact email: Not reported

EPA Region: 04

Classification: Conditionally Exempt Small Quantity Generator

Description: Handler: generates 100 kg or less of hazardous waste per calendar month, and accumulates 1000 kg or less of hazardous waste at any time; or generates 1 kg or less of acutely hazardous waste per calendar month, and accumulates at any time: 1 kg or less of acutely hazardous waste; or 100 kg or less of any residue or contaminated soil, waste or other debris resulting from the cleanup of a spill, into or on any land or water, of acutely hazardous waste; or generates 100 kg or less of any residue or contaminated soil, waste or other debris resulting from the cleanup of a spill, into or on any land or water, of acutely hazardous waste during any calendar month, and accumulates at any time: 1 kg or less of acutely hazardous waste; or 100 kg or less of any residue or contaminated soil, waste or other debris resulting from the cleanup of a spill, into or on any land or water, of acutely hazardous waste

Handler Activities Summary:

U.S. importer of hazardous waste: No
Mixed waste (haz. and radioactive): No
Recycler of hazardous waste: No
Transporter of hazardous waste: No
Treater, storer or disposer of HW: No
Underground injection activity: No
On-site burner exemption: No
Furnace exemption: No
Used oil fuel burner: No
Used oil processor: No
Used oil refiner: No
Used oil fuel marketer to burner: No
Used oil Specification marketer: No
Used oil transfer facility: No
Used oil transporter: No

Violation Status: No violations found

MAP FINDINGS

Map ID
Direction
Distance
Elevation

Site

Database(s)

EDR ID Number
EPA ID Number

H74
SW
< 1/8
0.022 mi.
116 ft.

GUY MORALES
9800 INTERNATIONAL DR
ORLANDO, FL 32819

RCRA-VSQQ **1014466095**
FLT010067296

Site 18 of 65 in cluster H

Actual:
114 ft.

RCRA-VSQQ:

Date form received by agency: 2001-01-22 00:00:00.0

Focus Map:
3

Facility name: GUY MORALES
Facility address: 9800 INTERNATIONAL DR
ORLANDO, FL 32819-8111

EPA ID: FLT010067296

Contact: Not reported

Contact address: Not reported

Contact telephone: Not reported

Contact country: US

Contact email: Not reported

EPA Region: 04

Classification: Conditionally Exempt Small Quantity Generator

Description: Handler: generates 100 kg or less of hazardous waste per calendar month, and accumulates 1000 kg or less of hazardous waste at any time; or generates 1 kg or less of acutely hazardous waste per calendar month, and accumulates at any time: 1 kg or less of acutely hazardous waste; or 100 kg or less of any residue or contaminated soil, waste or other debris resulting from the cleanup of a spill, into or on any land or water, of acutely hazardous waste; or generates 100 kg or less of any residue or contaminated soil, waste or other debris resulting from the cleanup of a spill, into or on any land or water, of acutely hazardous waste during any calendar month, and accumulates at any time: 1 kg or less of acutely hazardous waste; or 100 kg or less of any residue or contaminated soil, waste or other debris resulting from the cleanup of a spill, into or on any land or water, of acutely hazardous waste

Handler Activities Summary:

U.S. importer of hazardous waste: No
Mixed waste (haz. and radioactive): No
Recycler of hazardous waste: No
Transporter of hazardous waste: No
Treater, storer or disposer of HW: No
Underground injection activity: No
On-site burner exemption: No
Furnace exemption: No
Used oil fuel burner: No
Used oil processor: No
Used oil refiner: No
Used oil fuel marketer to burner: No
Used oil Specification marketer: No
Used oil transfer facility: No
Used oil transporter: No

Violation Status: No violations found

MAP FINDINGS

Map ID
Direction
Distance
Elevation

Site

Database(s)

EDR ID Number
EPA ID Number

H75
SW
< 1/8
0.022 mi.
116 ft.

NOVAGRAPHICS CORP
9800 INTERNATIONAL DR
ORLANDO, FL 32819

RCRA-VSQQ **1014466818**
FLT050075001

Site 19 of 65 in cluster H

Actual:
114 ft.

RCRA-VSQQ:

Date form received by agency: 2005-02-11 00:00:00.0

Focus Map:
3

Facility name: NOVAGRAPHICS CORP
Facility address: 9800 INTERNATIONAL DR
ORLANDO, FL 32819-8111

EPA ID: FLT050075001

Contact: Not reported

Contact address: Not reported

Contact address: Not reported

Contact country: US

Contact telephone: Not reported

Contact email: Not reported

EPA Region: 04

Classification: Conditionally Exempt Small Quantity Generator

Description: Handler: generates 100 kg or less of hazardous waste per calendar month, and accumulates 1000 kg or less of hazardous waste at any time; or generates 1 kg or less of acutely hazardous waste per calendar month, and accumulates at any time: 1 kg or less of acutely hazardous waste; or 100 kg or less of any residue or contaminated soil, waste or other debris resulting from the cleanup of a spill, into or on any land or water, of acutely hazardous waste; or generates 100 kg or less of any residue or contaminated soil, waste or other debris resulting from the cleanup of a spill, into or on any land or water, of acutely hazardous waste during any calendar month, and accumulates at any time: 1 kg or less of acutely hazardous waste; or 100 kg or less of any residue or contaminated soil, waste or other debris resulting from the cleanup of a spill, into or on any land or water, of acutely hazardous waste

Handler Activities Summary:

U.S. importer of hazardous waste: No
Mixed waste (haz. and radioactive): No
Recycler of hazardous waste: No
Transporter of hazardous waste: No
Treater, storer or disposer of HW: No
Underground injection activity: No
On-site burner exemption: No
Furnace exemption: No
Used oil fuel burner: No
Used oil processor: No
Used oil refiner: No
Used oil fuel marketer to burner: No
Used oil Specification marketer: No
Used oil transfer facility: No
Used oil transporter: No

Violation Status: No violations found

MAP FINDINGS

Map ID
Direction
Distance
Elevation

Site

Database(s)

EDR ID Number
EPA ID Number

H76
SW
< 1/8
0.022 mi.
116 ft.

ZBG, INC
9800 INTERNATIONAL DR
ORLANDO, FL 32819

RCRA-VSQQ **1014466816**
FLT050074970

Site 20 of 65 in cluster H

Actual:
114 ft.

RCRA-VSQQ:
Date form received by agency: 2005-02-11 00:00:00.0

Focus Map:
3

Facility name: ZBG, INC
Facility address: 9800 INTERNATIONAL DR
ORLANDO, FL 32819-8111
EPA ID: FLT050074970
Contact: Not reported
Contact address: Not reported
Contact country: US
Contact telephone: Not reported
Contact email: Not reported
EPA Region: 04
Classification: Conditionally Exempt Small Quantity Generator
Description: Handler: generates 100 kg or less of hazardous waste per calendar month, and accumulates 1000 kg or less of hazardous waste at any time; or generates 1 kg or less of acutely hazardous waste per calendar month, and accumulates at any time: 1 kg or less of acutely hazardous waste; or 100 kg or less of any residue or contaminated soil, waste or other debris resulting from the cleanup of a spill, into or on any land or water, of acutely hazardous waste; or generates 100 kg or less of any residue or contaminated soil, waste or other debris resulting from the cleanup of a spill, into or on any land or water, of acutely hazardous waste during any calendar month, and accumulates at any time: 1 kg or less of acutely hazardous waste; or 100 kg or less of any residue or contaminated soil, waste or other debris resulting from the cleanup of a spill, into or on any land or water, of acutely hazardous waste

Handler Activities Summary:

U.S. importer of hazardous waste: No
Mixed waste (haz. and radioactive): No
Recycler of hazardous waste: No
Transporter of hazardous waste: No
Treater, storer or disposer of HW: No
Underground injection activity: No
On-site burner exemption: No
Furnace exemption: No
Used oil fuel burner: No
Used oil processor: No
Used oil refiner: No
Used oil fuel marketer to burner: No
Used oil Specification marketer: No
Used oil transfer facility: No
Used oil transporter: No

Violation Status: No violations found

MAP FINDINGS

Map ID
Direction
Distance
Elevation

Site

Database(s)

EDR ID Number
EPA ID Number

H77
SW
< 1/8
0.022 mi.
116 ft.

SONMAN, INC
9800 INTERNATIONAL DR
ORLANDO, FL 32819

RCRA-VSQG **1014466819**
FLT050075019

Site 21 of 65 in cluster H

Actual:
114 ft.

RCRA-VSQG:
Date form received by agency: 2005-02-11 00:00:00.0

Focus Map:
3

Facility name: SONMAN, INC
Facility address: 9800 INTERNATIONAL DR
ORLANDO, FL 32819-8111

EPA ID: FLT050075019
Contact: Not reported
Contact address: Not reported
Not reported
Contact country: US
Contact telephone: Not reported
Contact email: Not reported
EPA Region: 04
Classification: Conditionally Exempt Small Quantity Generator
Description: Handler: generates 100 kg or less of hazardous waste per calendar month, and accumulates 1000 kg or less of hazardous waste at any time; or generates 1 kg or less of acutely hazardous waste per calendar month, and accumulates at any time: 1 kg or less of acutely hazardous waste; or 100 kg or less of any residue or contaminated soil, waste or other debris resulting from the cleanup of a spill, into or on any land or water, of acutely hazardous waste; or generates 100 kg or less of any residue or contaminated soil, waste or other debris resulting from the cleanup of a spill, into or on any land or water, of acutely hazardous waste during any calendar month, and accumulates at any time: 1 kg or less of acutely hazardous waste; or 100 kg or less of any residue or contaminated soil, waste or other debris resulting from the cleanup of a spill, into or on any land or water, of acutely hazardous waste

Handler Activities Summary:

U.S. importer of hazardous waste: No
Mixed waste (haz. and radioactive): No
Recycler of hazardous waste: No
Transporter of hazardous waste: No
Treater, storer or disposer of HW: No
Underground injection activity: No
On-site burner exemption: No
Furnace exemption: No
Used oil fuel burner: No
Used oil processor: No
Used oil refiner: No
Used oil fuel marketer to burner: No
Used oil Specification marketer: No
Used oil transfer facility: No
Used oil transporter: No

Violation Status: No violations found

MAP FINDINGS

Map ID
Direction
Distance
Elevation

Site

Database(s)

EDR ID Number
EPA ID Number

H78
SW
< 1/8
0.022 mi.
116 ft.

COLEX
9800 INTERNATIONAL DR
ORLANDO, FL 32819

RCRA-VSQQ **1014466822**
FLT050075043

Site 22 of 65 in cluster H

Actual:
114 ft.

RCRA-VSQQ:
Date form received by agency: 2005-02-11 00:00:00.0

Focus Map:
3

Facility name: COLEX
Facility address: 9800 INTERNATIONAL DR
ORLANDO, FL 32819-8111

EPA ID: FLT050075043
Contact: Not reported
Contact address: Not reported
Not reported
Contact country: US
Contact telephone: Not reported
Contact email: Not reported
EPA Region: 04
Classification: Conditionally Exempt Small Quantity Generator
Description: Handler: generates 100 kg or less of hazardous waste per calendar month, and accumulates 1000 kg or less of hazardous waste at any time; or generates 1 kg or less of acutely hazardous waste per calendar month, and accumulates at any time: 1 kg or less of acutely hazardous waste; or 100 kg or less of any residue or contaminated soil, waste or other debris resulting from the cleanup of a spill, into or on any land or water, of acutely hazardous waste; or generates 100 kg or less of any residue or contaminated soil, waste or other debris resulting from the cleanup of a spill, into or on any land or water, of acutely hazardous waste during any calendar month, and accumulates at any time: 1 kg or less of acutely hazardous waste; or 100 kg or less of any residue or contaminated soil, waste or other debris resulting from the cleanup of a spill, into or on any land or water, of acutely hazardous waste

Handler Activities Summary:

U.S. importer of hazardous waste: No
Mixed waste (haz. and radioactive): No
Recycler of hazardous waste: No
Transporter of hazardous waste: No
Treater, storer or disposer of HW: No
Underground injection activity: No
On-site burner exemption: No
Furnace exemption: No
Used oil fuel burner: No
Used oil processor: No
Used oil refiner: No
Used oil fuel marketer to burner: No
Used oil Specification marketer: No
Used oil transfer facility: No
Used oil transporter: No

Violation Status: No violations found

Map ID
 Direction
 Distance
 Elevation

MAP FINDINGS

Site

Database(s)

EDR ID Number
 EPA ID Number

H79
SW
 < 1/8
 0.022 mi.
 116 ft.

IMAGETECH, INC
9800 INTERNATIONAL DR
ORLANDO, FL 32819

RCRA-VSQG **1014466824**
FLT050075068

Site 23 of 65 in cluster H

Actual:
 114 ft.

RCRA-VSQG:
 Date form received by agency: 2005-02-11 00:00:00.0

Focus Map:
 3

Facility name: IMAGETECH, INC
 Facility address: 9800 INTERNATIONAL DR
 ORLANDO, FL 32819-8111

 EPA ID: FLT050075068
 Contact: Not reported
 Contact address: Not reported
 Not reported
 Contact country: US
 Contact telephone: Not reported
 Contact email: Not reported
 EPA Region: 04
 Classification: Conditionally Exempt Small Quantity Generator
 Description: Handler: generates 100 kg or less of hazardous waste per calendar month, and accumulates 1000 kg or less of hazardous waste at any time; or generates 1 kg or less of acutely hazardous waste per calendar month, and accumulates at any time: 1 kg or less of acutely hazardous waste; or 100 kg or less of any residue or contaminated soil, waste or other debris resulting from the cleanup of a spill, into or on any land or water, of acutely hazardous waste; or generates 100 kg or less of any residue or contaminated soil, waste or other debris resulting from the cleanup of a spill, into or on any land or water, of acutely hazardous waste during any calendar month, and accumulates at any time: 1 kg or less of acutely hazardous waste; or 100 kg or less of any residue or contaminated soil, waste or other debris resulting from the cleanup of a spill, into or on any land or water, of acutely hazardous waste

Handler Activities Summary:

U.S. importer of hazardous waste: No
 Mixed waste (haz. and radioactive): No
 Recycler of hazardous waste: No
 Transporter of hazardous waste: No
 Treater, storer or disposer of HW: No
 Underground injection activity: No
 On-site burner exemption: No
 Furnace exemption: No
 Used oil fuel burner: No
 Used oil processor: No
 User oil refiner: No
 Used oil fuel marketer to burner: No
 Used oil Specification marketer: No
 Used oil transfer facility: No
 Used oil transporter: No

Violation Status: No violations found

MAP FINDINGS

Map ID
Direction
Distance
Elevation

Site

Database(s)

EDR ID Number
EPA ID Number

H80
SW
< 1/8
0.022 mi.
116 ft.

KONICA MINOLTA PHOTO IMAGING
9800 INTERNATIONAL DR
ORLANDO, FL 32819

RCRA-VSQG **1014466821**
FLT050075035

Site 24 of 65 in cluster H

Actual:
114 ft.

RCRA-VSQG:

Date form received by agency: 2005-02-11 00:00:00.0

Focus Map:
3

Facility name: KONICA MINOLTA PHOTO IMAGING

Facility address: 9800 INTERNATIONAL DR
ORLANDO, FL 32819-8111

EPA ID: FLT050075035

Contact: Not reported

Contact address: Not reported

Contact telephone: Not reported

Contact country: US

Contact email: Not reported

EPA Region: 04

Classification: Conditionally Exempt Small Quantity Generator

Description: Handler: generates 100 kg or less of hazardous waste per calendar month, and accumulates 1000 kg or less of hazardous waste at any time; or generates 1 kg or less of acutely hazardous waste per calendar month, and accumulates at any time: 1 kg or less of acutely hazardous waste; or 100 kg or less of any residue or contaminated soil, waste or other debris resulting from the cleanup of a spill, into or on any land or water, of acutely hazardous waste; or generates 100 kg or less of any residue or contaminated soil, waste or other debris resulting from the cleanup of a spill, into or on any land or water, of acutely hazardous waste during any calendar month, and accumulates at any time: 1 kg or less of acutely hazardous waste; or 100 kg or less of any residue or contaminated soil, waste or other debris resulting from the cleanup of a spill, into or on any land or water, of acutely hazardous waste

Handler Activities Summary:

U.S. importer of hazardous waste: No
Mixed waste (haz. and radioactive): No
Recycler of hazardous waste: No
Transporter of hazardous waste: No
Treater, storer or disposer of HW: No
Underground injection activity: No
On-site burner exemption: No
Furnace exemption: No
Used oil fuel burner: No
Used oil processor: No
Used oil refiner: No
Used oil fuel marketer to burner: No
Used oil Specification marketer: No
Used oil transfer facility: No
Used oil transporter: No

Violation Status: No violations found

Map ID
Direction
Distance
Elevation

MAP FINDINGS

Site

Database(s)

EDR ID Number
EPA ID Number

H81
SW
< 1/8
0.022 mi.
116 ft.

**NORITSU AMERICA CORP
9800 INTERNATIONAL DR
ORLANDO, FL 32819**
Site 25 of 65 in cluster H

**RCRA-VSQG 1014466820
FLT050075027**

Actual:
114 ft.

RCRA-VSQG:

Date form received by agency: 2005-02-11 00:00:00.0

Focus Map:
3

Facility name: NORITSU AMERICA CORP
Facility address: 9800 INTERNATIONAL DR
ORLANDO, FL 32819-8111

EPA ID: FLT050075027

Contact: Not reported

Contact address: Not reported

Contact country: US

Contact telephone: Not reported

Contact email: Not reported

EPA Region: 04

Classification: Conditionally Exempt Small Quantity Generator

Description: Handler: generates 100 kg or less of hazardous waste per calendar month, and accumulates 1000 kg or less of hazardous waste at any time; or generates 1 kg or less of acutely hazardous waste per calendar month, and accumulates at any time: 1 kg or less of acutely hazardous waste; or 100 kg or less of any residue or contaminated soil, waste or other debris resulting from the cleanup of a spill, into or on any land or water, of acutely hazardous waste; or generates 100 kg or less of any residue or contaminated soil, waste or other debris resulting from the cleanup of a spill, into or on any land or water, of acutely hazardous waste during any calendar month, and accumulates at any time: 1 kg or less of acutely hazardous waste; or 100 kg or less of any residue or contaminated soil, waste or other debris resulting from the cleanup of a spill, into or on any land or water, of acutely hazardous waste

Handler Activities Summary:

U.S. importer of hazardous waste: No
Mixed waste (haz. and radioactive): No
Recycler of hazardous waste: No
Transporter of hazardous waste: No
Treater, storer or disposer of HW: No
Underground injection activity: No
On-site burner exemption: No
Furnace exemption: No
Used oil fuel burner: No
Used oil processor: No
Used oil refiner: No
Used oil fuel marketer to burner: No
Used oil Specification marketer: No
Used oil transfer facility: No
Used oil transporter: No

Violation Status: No violations found

Map ID
Direction
Distance
Elevation

MAP FINDINGS

Site

Database(s)

EDR ID Number
EPA ID Number

H82
SW
< 1/8
0.022 mi.
116 ft.

DIGITAL PORTAL INC
9800 INTERNATIONAL DR
ORLANDO, FL 32819

RCRA-VSQQ 1014466964
FLT060076726

Site 26 of 65 in cluster H

Actual:
114 ft.

RCRA-VSQQ:

Date form received by agency: 2006-02-13 00:00:00.0

Focus Map:
3

Facility name: DIGITAL PORTAL INC
Facility address: 9800 INTERNATIONAL DR
ORLANDO, FL 32819-8111
EPA ID: FLT060076726
Mailing address: INTERNATIONAL DR
ORLANDO, FL 32819-8111

Contact: Not reported
Contact address: Not reported
Not reported

Contact country: US
Contact telephone: Not reported
Contact email: Not reported

EPA Region: 04

Classification: Conditionally Exempt Small Quantity Generator

Description: Handler: generates 100 kg or less of hazardous waste per calendar month, and accumulates 1000 kg or less of hazardous waste at any time; or generates 1 kg or less of acutely hazardous waste per calendar month, and accumulates at any time: 1 kg or less of acutely hazardous waste; or 100 kg or less of any residue or contaminated soil, waste or other debris resulting from the cleanup of a spill, into or on any land or water, of acutely hazardous waste; or generates 100 kg or less of any residue or contaminated soil, waste or other debris resulting from the cleanup of a spill, into or on any land or water, of acutely hazardous waste during any calendar month, and accumulates at any time: 1 kg or less of acutely hazardous waste; or 100 kg or less of any residue or contaminated soil, waste or other debris resulting from the cleanup of a spill, into or on any land or water, of acutely hazardous waste

Handler Activities Summary:

U.S. importer of hazardous waste: No
Mixed waste (haz. and radioactive): No
Recycler of hazardous waste: No
Transporter of hazardous waste: No
Treater, storer or disposer of HW: No
Underground injection activity: No
On-site burner exemption: No
Furnace exemption: No
Used oil fuel burner: No
Used oil processor: No
User oil refiner: No
Used oil fuel marketer to burner: No
Used oil Specification marketer: No
Used oil transfer facility: No
Used oil transporter: No

Violation Status: No violations found

MAP FINDINGS

Map ID Direction Distance Elevation		Database(s)	EDR ID Number EPA ID Number
--	--	-------------	--------------------------------

H83 SW < 1/8 0.022 mi. 116 ft.	GAMMACOLOR LLC 9800 INTERNATIONAL DR ORLANDO, FL 32819 Site 27 of 65 in cluster H	RCRA-VSQG	1014466301 FLT020069597
--	--	------------------	--

Actual: 114 ft. Focus Map: 3	RCRA-VSQG: Date form received by agency: 2002-01-31 00:00:00.0 Facility name: GAMMACOLOR LLC Facility address: 9800 INTERNATIONAL DR ORLANDO, FL 32819-8111 EPA ID: FLT020069597 Contact: Not reported Contact address: Not reported Not reported Contact country: US Contact telephone: Not reported Contact email: Not reported EPA Region: 04 Classification: Conditionally Exempt Small Quantity Generator Description: Handler: generates 100 kg or less of hazardous waste per calendar month, and accumulates 1000 kg or less of hazardous waste at any time; or generates 1 kg or less of acutely hazardous waste per calendar month, and accumulates at any time: 1 kg or less of acutely hazardous waste; or 100 kg or less of any residue or contaminated soil, waste or other debris resulting from the cleanup of a spill, into or on any land or water, of acutely hazardous waste; or generates 100 kg or less of any residue or contaminated soil, waste or other debris resulting from the cleanup of a spill, into or on any land or water, of acutely hazardous waste during any calendar month, and accumulates at any time: 1 kg or less of acutely hazardous waste; or 100 kg or less of any residue or contaminated soil, waste or other debris resulting from the cleanup of a spill, into or on any land or water, of acutely hazardous waste
---	---

Handler Activities Summary:

U.S. importer of hazardous waste:	No
Mixed waste (haz. and radioactive):	No
Recycler of hazardous waste:	No
Transporter of hazardous waste:	No
Treater, storer or disposer of HW:	No
Underground injection activity:	No
On-site burner exemption:	No
Furnace exemption:	No
Used oil fuel burner:	No
Used oil processor:	No
User oil refiner:	No
Used oil fuel marketer to burner:	No
Used oil Specification marketer:	No
Used oil transfer facility:	No
Used oil transporter:	No

Violation Status: No violations found

MAP FINDINGS

Map ID
Direction
Distance
Elevation

Site

Database(s)

EDR ID Number
EPA ID Number

H84 **SCITEX VISION AMERICA - ORG CO CONV**
SW **9800 INTERNATIONAL DR**
< 1/8 **ORLANDO, FL 32819**
0.022 mi.
116 ft. **Site 28 of 65 in cluster H**

RCRA-VSQQ **1014466302**
FLT020069605

Actual:
114 ft.

RCRA-VSQQ:

Date form received by agency: 2002-01-31 00:00:00.0

Focus Map:
3

Facility name: SCITEX VISION AMERICA - ORG CO CONV

Facility address: 9800 INTERNATIONAL DR

ORLANDO, FL 32819-8111

EPA ID: FLT020069605

Contact: Not reported

Contact address: Not reported

Not reported

Contact country: US

Contact telephone: Not reported

Contact email: Not reported

EPA Region: 04

Classification: Conditionally Exempt Small Quantity Generator

Description: Handler: generates 100 kg or less of hazardous waste per calendar month, and accumulates 1000 kg or less of hazardous waste at any time; or generates 1 kg or less of acutely hazardous waste per calendar month, and accumulates at any time: 1 kg or less of acutely hazardous waste; or 100 kg or less of any residue or contaminated soil, waste or other debris resulting from the cleanup of a spill, into or on any land or water, of acutely hazardous waste; or generates 100 kg or less of any residue or contaminated soil, waste or other debris resulting from the cleanup of a spill, into or on any land or water, of acutely hazardous waste during any calendar month, and accumulates at any time: 1 kg or less of acutely hazardous waste; or 100 kg or less of any residue or contaminated soil, waste or other debris resulting from the cleanup of a spill, into or on any land or water, of acutely hazardous waste

Handler Activities Summary:

U.S. importer of hazardous waste: No
Mixed waste (haz. and radioactive): No
Recycler of hazardous waste: No
Transporter of hazardous waste: No
Treater, storer or disposer of HW: No
Underground injection activity: No
On-site burner exemption: No
Furnace exemption: No
Used oil fuel burner: No
Used oil processor: No
User oil refiner: No
Used oil fuel marketer to burner: No
Used oil Specification marketer: No
Used oil transfer facility: No
Used oil transporter: No

Violation Status: No violations found

MAP FINDINGS

Map ID
Direction
Distance
Elevation

Site

Database(s)

EDR ID Number
EPA ID Number

H85
SW
< 1/8
0.022 mi.
116 ft.

AGFAPHOTO USA CORP
9800 INTERNATIONAL DR
ORLANDO, FL 32819

RCRA-VSQQ 1014466814
FLT050074954

Site 29 of 65 in cluster H

Actual:
114 ft.

RCRA-VSQQ:

Date form received by agency: 2005-02-11 00:00:00.0

Focus Map:
3

Facility name: AGFAPHOTO USA CORP
Facility address: 9800 INTERNATIONAL DR
ORLANDO, FL 32819-8111

EPA ID: FLT050074954

Contact: Not reported

Contact address: Not reported

Contact address: Not reported

Contact country: US

Contact telephone: Not reported

Contact email: Not reported

EPA Region: 04

Classification: Conditionally Exempt Small Quantity Generator

Description: Handler: generates 100 kg or less of hazardous waste per calendar month, and accumulates 1000 kg or less of hazardous waste at any time; or generates 1 kg or less of acutely hazardous waste per calendar month, and accumulates at any time: 1 kg or less of acutely hazardous waste; or 100 kg or less of any residue or contaminated soil, waste or other debris resulting from the cleanup of a spill, into or on any land or water, of acutely hazardous waste; or generates 100 kg or less of any residue or contaminated soil, waste or other debris resulting from the cleanup of a spill, into or on any land or water, of acutely hazardous waste during any calendar month, and accumulates at any time: 1 kg or less of acutely hazardous waste; or 100 kg or less of any residue or contaminated soil, waste or other debris resulting from the cleanup of a spill, into or on any land or water, of acutely hazardous waste

Handler Activities Summary:

U.S. importer of hazardous waste: No
Mixed waste (haz. and radioactive): No
Recycler of hazardous waste: No
Transporter of hazardous waste: No
Treater, storer or disposer of HW: No
Underground injection activity: No
On-site burner exemption: No
Furnace exemption: No
Used oil fuel burner: No
Used oil processor: No
Used oil refiner: No
Used oil fuel marketer to burner: No
Used oil Specification marketer: No
Used oil transfer facility: No
Used oil transporter: No

Violation Status: No violations found

MAP FINDINGS

Map ID
Direction
Distance
Elevation

Site

Database(s)

EDR ID Number
EPA ID Number

H86
SW
< 1/8
0.022 mi.
116 ft.

DIGITAL PORTAL INC
9800 INTERNATIONAL DR
ORLANDO, FL 32819

RCRA-VSQG **1014466322**
FLT020069845

Site 30 of 65 in cluster H

Actual:
114 ft.

RCRA-VSQG:

Date form received by agency: 2002-02-25 00:00:00.0

Focus Map:
3

Facility name: DIGITAL PORTAL INC
Facility address: 9800 INTERNATIONAL DR
ORLANDO, FL 32819-8111

EPA ID: FLT020069845

Contact: Not reported

Contact address: Not reported

Contact address: Not reported

Contact country: US

Contact telephone: Not reported

Contact email: Not reported

EPA Region: 04

Classification: Conditionally Exempt Small Quantity Generator

Description: Handler: generates 100 kg or less of hazardous waste per calendar month, and accumulates 1000 kg or less of hazardous waste at any time; or generates 1 kg or less of acutely hazardous waste per calendar month, and accumulates at any time: 1 kg or less of acutely hazardous waste; or 100 kg or less of any residue or contaminated soil, waste or other debris resulting from the cleanup of a spill, into or on any land or water, of acutely hazardous waste; or generates 100 kg or less of any residue or contaminated soil, waste or other debris resulting from the cleanup of a spill, into or on any land or water, of acutely hazardous waste during any calendar month, and accumulates at any time: 1 kg or less of acutely hazardous waste; or 100 kg or less of any residue or contaminated soil, waste or other debris resulting from the cleanup of a spill, into or on any land or water, of acutely hazardous waste

Handler Activities Summary:

U.S. importer of hazardous waste: No
Mixed waste (haz. and radioactive): No
Recycler of hazardous waste: No
Transporter of hazardous waste: No
Treater, storer or disposer of HW: No
Underground injection activity: No
On-site burner exemption: No
Furnace exemption: No
Used oil fuel burner: No
Used oil processor: No
Used oil refiner: No
Used oil fuel marketer to burner: No
Used oil Specification marketer: No
Used oil transfer facility: No
Used oil transporter: No

Violation Status: No violations found

MAP FINDINGS

Map ID Direction Distance Elevation	Site	Database(s)	EDR ID Number EPA ID Number
--	------	-------------	--------------------------------

H87 SW < 1/8 0.022 mi. 116 ft.	AGFA CORPORATION - ORG CO CONV CTR 9800 INTERNATIONAL DR ORLANDO, FL 32819 Site 31 of 65 in cluster H	RCRA-VSQG	1014466309 FLT020069670
--	--	------------------	--

Actual: 114 ft.	RCRA-VSQG: Date form received by agency: 2002-01-31 00:00:00.0
Focus Map: 3	Facility name: AGFA CORPORATION - ORG CO CONV CTR Facility address: 9800 INTERNATIONAL DR ORLANDO, FL 32819-8111 EPA ID: FLT020069670 Contact: Not reported Contact address: Not reported Not reported Contact country: US Contact telephone: Not reported Contact email: Not reported EPA Region: 04 Classification: Conditionally Exempt Small Quantity Generator Description: Handler: generates 100 kg or less of hazardous waste per calendar month, and accumulates 1000 kg or less of hazardous waste at any time; or generates 1 kg or less of acutely hazardous waste per calendar month, and accumulates at any time: 1 kg or less of acutely hazardous waste; or 100 kg or less of any residue or contaminated soil, waste or other debris resulting from the cleanup of a spill, into or on any land or water, of acutely hazardous waste; or generates 100 kg or less of any residue or contaminated soil, waste or other debris resulting from the cleanup of a spill, into or on any land or water, of acutely hazardous waste during any calendar month, and accumulates at any time: 1 kg or less of acutely hazardous waste; or 100 kg or less of any residue or contaminated soil, waste or other debris resulting from the cleanup of a spill, into or on any land or water, of acutely hazardous waste

Handler Activities Summary:

U.S. importer of hazardous waste:	No
Mixed waste (haz. and radioactive):	No
Recycler of hazardous waste:	No
Transporter of hazardous waste:	No
Treater, storer or disposer of HW:	No
Underground injection activity:	No
On-site burner exemption:	No
Furnace exemption:	No
Used oil fuel burner:	No
Used oil processor:	No
User oil refiner:	No
Used oil fuel marketer to burner:	No
Used oil Specification marketer:	No
Used oil transfer facility:	No
Used oil transporter:	No

Violation Status: No violations found

MAP FINDINGS

Map ID Direction Distance Elevation		Database(s)	EDR ID Number EPA ID Number
--	--	-------------	--------------------------------

H88 SW < 1/8 0.022 mi. 116 ft.	QUALEX - ORG CO CONV CTR 9800 INTERNATIONAL DR ORLANDO, FL 32819 Site 32 of 65 in cluster H	RCRA-VSQG	1014466311 FLT020069696
--	--	------------------	--

Actual: 114 ft. Focus Map: 3	RCRA-VSQG: Date form received by agency: 2002-01-31 00:00:00.0 Facility name: QUALEX - ORG CO CONV CTR Facility address: 9800 INTERNATIONAL DR ORLANDO, FL 32819-8111 EPA ID: FLT020069696 Contact: Not reported Contact address: Not reported Not reported Contact country: US Contact telephone: Not reported Contact email: Not reported EPA Region: 04 Classification: Conditionally Exempt Small Quantity Generator Description: Handler: generates 100 kg or less of hazardous waste per calendar month, and accumulates 1000 kg or less of hazardous waste at any time; or generates 1 kg or less of acutely hazardous waste per calendar month, and accumulates at any time: 1 kg or less of acutely hazardous waste; or 100 kg or less of any residue or contaminated soil, waste or other debris resulting from the cleanup of a spill, into or on any land or water, of acutely hazardous waste; or generates 100 kg or less of any residue or contaminated soil, waste or other debris resulting from the cleanup of a spill, into or on any land or water, of acutely hazardous waste during any calendar month, and accumulates at any time: 1 kg or less of acutely hazardous waste; or 100 kg or less of any residue or contaminated soil, waste or other debris resulting from the cleanup of a spill, into or on any land or water, of acutely hazardous waste
---	--

Handler Activities Summary:

U.S. importer of hazardous waste:	No
Mixed waste (haz. and radioactive):	No
Recycler of hazardous waste:	No
Transporter of hazardous waste:	No
Treater, storer or disposer of HW:	No
Underground injection activity:	No
On-site burner exemption:	No
Furnace exemption:	No
Used oil fuel burner:	No
Used oil processor:	No
User oil refiner:	No
Used oil fuel marketer to burner:	No
Used oil Specification marketer:	No
Used oil transfer facility:	No
Used oil transporter:	No

Violation Status: No violations found

MAP FINDINGS

Map ID
Direction
Distance
Elevation

Site

Database(s)

EDR ID Number
EPA ID Number

H89 **KONICA PHOTO IMAGING - OR CO CON CT**
SW **9800 INTERNATIONAL DR**
< 1/8 **ORLANDO, FL 32819**
0.022 mi.
116 ft. **Site 33 of 65 in cluster H**

RCRA-VSQQ **1014466310**
FLT020069688

Actual:
114 ft.

RCRA-VSQQ:

Date form received by agency: 2002-01-31 00:00:00.0

Focus Map:
3

Facility name: KONICA PHOTO IMAGING - OR CO CON CT
Facility address: 9800 INTERNATIONAL DR
 ORLANDO, FL 32819-8111

EPA ID: FLT020069688

Contact: Not reported

Contact address: Not reported

 Not reported

Contact country: US

Contact telephone: Not reported

Contact email: Not reported

EPA Region: 04

Classification: Conditionally Exempt Small Quantity Generator

Description: Handler: generates 100 kg or less of hazardous waste per calendar month, and accumulates 1000 kg or less of hazardous waste at any time; or generates 1 kg or less of acutely hazardous waste per calendar month, and accumulates at any time: 1 kg or less of acutely hazardous waste; or 100 kg or less of any residue or contaminated soil, waste or other debris resulting from the cleanup of a spill, into or on any land or water, of acutely hazardous waste; or generates 100 kg or less of any residue or contaminated soil, waste or other debris resulting from the cleanup of a spill, into or on any land or water, of acutely hazardous waste during any calendar month, and accumulates at any time: 1 kg or less of acutely hazardous waste; or 100 kg or less of any residue or contaminated soil, waste or other debris resulting from the cleanup of a spill, into or on any land or water, of acutely hazardous waste

Handler Activities Summary:

U.S. importer of hazardous waste: No
Mixed waste (haz. and radioactive): No
Recycler of hazardous waste: No
Transporter of hazardous waste: No
Treater, storer or disposer of HW: No
Underground injection activity: No
On-site burner exemption: No
Furnace exemption: No
Used oil fuel burner: No
Used oil processor: No
User oil refiner: No
Used oil fuel marketer to burner: No
Used oil Specification marketer: No
Used oil transfer facility: No
Used oil transporter: No

Violation Status: No violations found

MAP FINDINGS

Map ID
Direction
Distance
Elevation

Site

Database(s)

EDR ID Number
EPA ID Number

H90
SW
< 1/8
0.022 mi.
116 ft.

SPOON EXHIBIT SERVICES
9800 INTERNATIONAL DR
ORLANDO, FL 32819

RCRA-VSQG **1014466823**
FLT050075050

Site 34 of 65 in cluster H

Actual:
114 ft.

RCRA-VSQG:

Date form received by agency: 2005-02-11 00:00:00.0

Focus Map:
3

Facility name: SPOON EXHIBIT SERVICES
Facility address: 9800 INTERNATIONAL DR
ORLANDO, FL 32819-8111

EPA ID: FLT050075050

Contact: Not reported

Contact address: Not reported

Contact address: Not reported

Contact country: US

Contact telephone: Not reported

Contact email: Not reported

EPA Region: 04

Classification: Conditionally Exempt Small Quantity Generator

Description: Handler: generates 100 kg or less of hazardous waste per calendar month, and accumulates 1000 kg or less of hazardous waste at any time; or generates 1 kg or less of acutely hazardous waste per calendar month, and accumulates at any time: 1 kg or less of acutely hazardous waste; or 100 kg or less of any residue or contaminated soil, waste or other debris resulting from the cleanup of a spill, into or on any land or water, of acutely hazardous waste; or generates 100 kg or less of any residue or contaminated soil, waste or other debris resulting from the cleanup of a spill, into or on any land or water, of acutely hazardous waste during any calendar month, and accumulates at any time: 1 kg or less of acutely hazardous waste; or 100 kg or less of any residue or contaminated soil, waste or other debris resulting from the cleanup of a spill, into or on any land or water, of acutely hazardous waste

Handler Activities Summary:

U.S. importer of hazardous waste: No
Mixed waste (haz. and radioactive): No
Recycler of hazardous waste: No
Transporter of hazardous waste: No
Treater, storer or disposer of HW: No
Underground injection activity: No
On-site burner exemption: No
Furnace exemption: No
Used oil fuel burner: No
Used oil processor: No
Used oil refiner: No
Used oil fuel marketer to burner: No
Used oil Specification marketer: No
Used oil transfer facility: No
Used oil transporter: No

Violation Status: No violations found

MAP FINDINGS

Map ID
Direction
Distance
Elevation

Site

Database(s)

EDR ID Number
EPA ID Number

H91
SW
< 1/8
0.022 mi.
116 ft.

CARNFELDT AMERICA
9800 INTERNATIONAL DR
ORLANDO, FL 32819

RCRA-VSQG **1014468345**
FLT980060685

Site 35 of 65 in cluster H

Actual:
114 ft.

RCRA-VSQG:

Date form received by agency: 1998-06-25 00:00:00.0

Focus Map:
3

Facility name: CARNFELDT AMERICA
Facility address: 9800 INTERNATIONAL DR
ORLANDO, FL 32819-8111

EPA ID: FLT980060685

Contact: Not reported

Contact address: Not reported

Contact address: Not reported

Contact country: US

Contact telephone: Not reported

Contact email: Not reported

EPA Region: 04

Classification: Conditionally Exempt Small Quantity Generator

Description: Handler: generates 100 kg or less of hazardous waste per calendar month, and accumulates 1000 kg or less of hazardous waste at any time; or generates 1 kg or less of acutely hazardous waste per calendar month, and accumulates at any time: 1 kg or less of acutely hazardous waste; or 100 kg or less of any residue or contaminated soil, waste or other debris resulting from the cleanup of a spill, into or on any land or water, of acutely hazardous waste; or generates 100 kg or less of any residue or contaminated soil, waste or other debris resulting from the cleanup of a spill, into or on any land or water, of acutely hazardous waste during any calendar month, and accumulates at any time: 1 kg or less of acutely hazardous waste; or 100 kg or less of any residue or contaminated soil, waste or other debris resulting from the cleanup of a spill, into or on any land or water, of acutely hazardous waste

Handler Activities Summary:

U.S. importer of hazardous waste: No
Mixed waste (haz. and radioactive): No
Recycler of hazardous waste: No
Transporter of hazardous waste: No
Treater, storer or disposer of HW: No
Underground injection activity: No
On-site burner exemption: No
Furnace exemption: No
Used oil fuel burner: No
Used oil processor: No
Used oil refiner: No
Used oil fuel marketer to burner: No
Used oil Specification marketer: No
Used oil transfer facility: No
Used oil transporter: No

Violation Status: No violations found

MAP FINDINGS

Map ID
Direction
Distance
Elevation

Site

Database(s)

EDR ID Number
EPA ID Number

H92
SW
< 1/8
0.022 mi.
116 ft.

DOMINO AMJET
9800 INTERNATIONAL DR
ORLANDO, FL 32819

RCRA-VSQQ **1014468346**
FLT980060693

Site 36 of 65 in cluster H

Actual:
114 ft.

RCRA-VSQQ:

Date form received by agency: 1998-06-25 00:00:00.0

Focus Map:
3

Facility name: **DOMINO AMJET**
Facility address: **9800 INTERNATIONAL DR**
 ORLANDO, FL 32819-8111

EPA ID: **FLT980060693**

Contact: **Not reported**

Contact address: **Not reported**

Not reported

Contact country: **US**

Contact telephone: **Not reported**

Contact email: **Not reported**

EPA Region: **04**

Classification: **Conditionally Exempt Small Quantity Generator**

Description: **Handler: generates 100 kg or less of hazardous waste per calendar month, and accumulates 1000 kg or less of hazardous waste at any time; or generates 1 kg or less of acutely hazardous waste per calendar month, and accumulates at any time: 1 kg or less of acutely hazardous waste; or 100 kg or less of any residue or contaminated soil, waste or other debris resulting from the cleanup of a spill, into or on any land or water, of acutely hazardous waste; or generates 100 kg or less of any residue or contaminated soil, waste or other debris resulting from the cleanup of a spill, into or on any land or water, of acutely hazardous waste during any calendar month, and accumulates at any time: 1 kg or less of acutely hazardous waste; or 100 kg or less of any residue or contaminated soil, waste or other debris resulting from the cleanup of a spill, into or on any land or water, of acutely hazardous waste**

Handler Activities Summary:

- U.S. importer of hazardous waste: **No**
- Mixed waste (haz. and radioactive): **No**
- Recycler of hazardous waste: **No**
- Transporter of hazardous waste: **No**
- Treater, storer or disposer of HW: **No**
- Underground injection activity: **No**
- On-site burner exemption: **No**
- Furnace exemption: **No**
- Used oil fuel burner: **No**
- Used oil processor: **No**
- User oil refiner: **No**
- Used oil fuel marketer to burner: **No**
- Used oil Specification marketer: **No**
- Used oil transfer facility: **No**
- Used oil transporter: **No**

Violation Status: **No violations found**

MAP FINDINGS

Map ID
Direction
Distance
Elevation

Site

Database(s)

EDR ID Number
EPA ID Number

H93
SW
< 1/8
0.022 mi.
116 ft.

PUROP ESKOFOT INC
9800 INTERNATIONAL DR
ORLANDO, FL 32819

RCRA-VSQQ **1014468337**
FLT980060594

Site 37 of 65 in cluster H

Actual:
114 ft.

RCRA-VSQQ:

Date form received by agency: 1998-06-23 00:00:00.0

Focus Map:
3

Facility name: PUROP ESKOFOT INC
Facility address: 9800 INTERNATIONAL DR
ORLANDO, FL 32819-8111

EPA ID: FLT980060594

Contact: Not reported

Contact address: Not reported

Contact address: Not reported

Contact country: US

Contact telephone: Not reported

Contact email: Not reported

EPA Region: 04

Classification: Conditionally Exempt Small Quantity Generator

Description: Handler: generates 100 kg or less of hazardous waste per calendar month, and accumulates 1000 kg or less of hazardous waste at any time; or generates 1 kg or less of acutely hazardous waste per calendar month, and accumulates at any time: 1 kg or less of acutely hazardous waste; or 100 kg or less of any residue or contaminated soil, waste or other debris resulting from the cleanup of a spill, into or on any land or water, of acutely hazardous waste; or generates 100 kg or less of any residue or contaminated soil, waste or other debris resulting from the cleanup of a spill, into or on any land or water, of acutely hazardous waste during any calendar month, and accumulates at any time: 1 kg or less of acutely hazardous waste; or 100 kg or less of any residue or contaminated soil, waste or other debris resulting from the cleanup of a spill, into or on any land or water, of acutely hazardous waste

Handler Activities Summary:

U.S. importer of hazardous waste: No
Mixed waste (haz. and radioactive): No
Recycler of hazardous waste: No
Transporter of hazardous waste: No
Treater, storer or disposer of HW: No
Underground injection activity: No
On-site burner exemption: No
Furnace exemption: No
Used oil fuel burner: No
Used oil processor: No
Used oil refiner: No
Used oil fuel marketer to burner: No
Used oil Specification marketer: No
Used oil transfer facility: No
Used oil transporter: No

Violation Status: No violations found

Map ID
Direction
Distance
Elevation

MAP FINDINGS

Site

Database(s)

EDR ID Number
EPA ID Number

H94
SW
< 1/8
0.022 mi.
116 ft.

PREPRESS SOLUTIONS
9800 INTERNATIONAL DR
ORLANDO, FL 32819

RCRA-VSQQ 1014468338
FLT980060602

Site 38 of 65 in cluster H

Actual:
114 ft.

RCRA-VSQQ:

Date form received by agency: 1998-06-23 00:00:00.0

Focus Map:
3

Facility name: PREPRESS SOLUTIONS
Facility address: 9800 INTERNATIONAL DR
ORLANDO, FL 32819-8111

EPA ID: FLT980060602

Contact: Not reported

Contact address: Not reported

Contact telephone: Not reported

Contact country: US

Contact telephone: Not reported

Contact email: Not reported

EPA Region: 04

Classification: Conditionally Exempt Small Quantity Generator

Description: Handler: generates 100 kg or less of hazardous waste per calendar month, and accumulates 1000 kg or less of hazardous waste at any time; or generates 1 kg or less of acutely hazardous waste per calendar month, and accumulates at any time: 1 kg or less of acutely hazardous waste; or 100 kg or less of any residue or contaminated soil, waste or other debris resulting from the cleanup of a spill, into or on any land or water, of acutely hazardous waste; or generates 100 kg or less of any residue or contaminated soil, waste or other debris resulting from the cleanup of a spill, into or on any land or water, of acutely hazardous waste during any calendar month, and accumulates at any time: 1 kg or less of acutely hazardous waste; or 100 kg or less of any residue or contaminated soil, waste or other debris resulting from the cleanup of a spill, into or on any land or water, of acutely hazardous waste

Handler Activities Summary:

U.S. importer of hazardous waste: No
Mixed waste (haz. and radioactive): No
Recycler of hazardous waste: No
Transporter of hazardous waste: No
Treater, storer or disposer of HW: No
Underground injection activity: No
On-site burner exemption: No
Furnace exemption: No
Used oil fuel burner: No
Used oil processor: No
Used oil refiner: No
Used oil fuel marketer to burner: No
Used oil Specification marketer: No
Used oil transfer facility: No
Used oil transporter: No

Violation Status: No violations found

MAP FINDINGS

Map ID
Direction
Distance
Elevation

Site

Database(s)

EDR ID Number
EPA ID Number

H95
SW
< 1/8
0.022 mi.
116 ft.

DIGITAL PORTAL
9800 INTERNATIONAL DR
ORLANDO, FL 32819

RCRA-VSQQ **1014466828**
FLT050075100

Site 39 of 65 in cluster H

Actual:
114 ft.

RCRA-VSQQ:

Date form received by agency: 2005-02-11 00:00:00.0

Focus Map:
3

Facility name: DIGITAL PORTAL
Facility address: 9800 INTERNATIONAL DR
ORLANDO, FL 32819-8111

EPA ID: FLT050075100

Contact: Not reported

Contact address: Not reported

Contact address: Not reported

Contact country: US

Contact telephone: Not reported

Contact email: Not reported

EPA Region: 04

Classification: Conditionally Exempt Small Quantity Generator

Description: Handler: generates 100 kg or less of hazardous waste per calendar month, and accumulates 1000 kg or less of hazardous waste at any time; or generates 1 kg or less of acutely hazardous waste per calendar month, and accumulates at any time: 1 kg or less of acutely hazardous waste; or 100 kg or less of any residue or contaminated soil, waste or other debris resulting from the cleanup of a spill, into or on any land or water, of acutely hazardous waste; or generates 100 kg or less of any residue or contaminated soil, waste or other debris resulting from the cleanup of a spill, into or on any land or water, of acutely hazardous waste during any calendar month, and accumulates at any time: 1 kg or less of acutely hazardous waste; or 100 kg or less of any residue or contaminated soil, waste or other debris resulting from the cleanup of a spill, into or on any land or water, of acutely hazardous waste

Handler Activities Summary:

U.S. importer of hazardous waste: No
Mixed waste (haz. and radioactive): No
Recycler of hazardous waste: No
Transporter of hazardous waste: No
Treater, storer or disposer of HW: No
Underground injection activity: No
On-site burner exemption: No
Furnace exemption: No
Used oil fuel burner: No
Used oil processor: No
Used oil refiner: No
Used oil fuel marketer to burner: No
Used oil Specification marketer: No
Used oil transfer facility: No
Used oil transporter: No

Violation Status: No violations found

MAP FINDINGS

Map ID
Direction
Distance
Elevation

Site

Database(s)

EDR ID Number
EPA ID Number

H96
SW
< 1/8
0.022 mi.
116 ft.

BEF CORPORATION - ORG CO CONV CTR
9800 INTERNATIONAL DR
ORLANDO, FL 32819
Site 40 of 65 in cluster H

RCRA-VSQG **1014466307**
FLT020069654

Actual:
114 ft.

RCRA-VSQG:

Date form received by agency: 2002-01-31 00:00:00.0

Focus Map:
3

Facility name: BEF CORPORATION - ORG CO CONV CTR
Facility address: 9800 INTERNATIONAL DR
ORLANDO, FL 32819-8111

EPA ID: FLT020069654

Contact: Not reported

Contact address: Not reported

Contact country: US

Contact telephone: Not reported

Contact email: Not reported

EPA Region: 04

Classification: Conditionally Exempt Small Quantity Generator

Description: Handler: generates 100 kg or less of hazardous waste per calendar month, and accumulates 1000 kg or less of hazardous waste at any time; or generates 1 kg or less of acutely hazardous waste per calendar month, and accumulates at any time: 1 kg or less of acutely hazardous waste; or 100 kg or less of any residue or contaminated soil, waste or other debris resulting from the cleanup of a spill, into or on any land or water, of acutely hazardous waste; or generates 100 kg or less of any residue or contaminated soil, waste or other debris resulting from the cleanup of a spill, into or on any land or water, of acutely hazardous waste during any calendar month, and accumulates at any time: 1 kg or less of acutely hazardous waste; or 100 kg or less of any residue or contaminated soil, waste or other debris resulting from the cleanup of a spill, into or on any land or water, of acutely hazardous waste

Handler Activities Summary:

U.S. importer of hazardous waste: No
Mixed waste (haz. and radioactive): No
Recycler of hazardous waste: No
Transporter of hazardous waste: No
Treater, storer or disposer of HW: No
Underground injection activity: No
On-site burner exemption: No
Furnace exemption: No
Used oil fuel burner: No
Used oil processor: No
User oil refiner: No
Used oil fuel marketer to burner: No
Used oil Specification marketer: No
Used oil transfer facility: No
Used oil transporter: No

Violation Status: No violations found

MAP FINDINGS

Map ID
Direction
Distance
Elevation

Site

Database(s)

EDR ID Number
EPA ID Number

H97
SW
< 1/8
0.022 mi.
116 ft.

KREONITE - ORG CO CONV CTR
9800 INTERNATIONAL DR
ORLANDO, FL 32819
Site 41 of 65 in cluster H

RCRA-VSQG **1014466308**
FLT020069662

Actual:
114 ft.

RCRA-VSQG:

Date form received by agency: 2002-01-31 00:00:00.0

Focus Map:
3

Facility name: KREONITE - ORG CO CONV CTR

Facility address: 9800 INTERNATIONAL DR

ORLANDO, FL 32819-8111

EPA ID: FLT020069662

Contact: Not reported

Contact address: Not reported

Contact telephone: Not reported

Contact country: US

Contact email: Not reported

EPA Region: 04

Classification: Conditionally Exempt Small Quantity Generator

Description: Handler: generates 100 kg or less of hazardous waste per calendar month, and accumulates 1000 kg or less of hazardous waste at any time; or generates 1 kg or less of acutely hazardous waste per calendar month, and accumulates at any time: 1 kg or less of acutely hazardous waste; or 100 kg or less of any residue or contaminated soil, waste or other debris resulting from the cleanup of a spill, into or on any land or water, of acutely hazardous waste; or generates 100 kg or less of any residue or contaminated soil, waste or other debris resulting from the cleanup of a spill, into or on any land or water, of acutely hazardous waste during any calendar month, and accumulates at any time: 1 kg or less of acutely hazardous waste; or 100 kg or less of any residue or contaminated soil, waste or other debris resulting from the cleanup of a spill, into or on any land or water, of acutely hazardous waste

Handler Activities Summary:

U.S. importer of hazardous waste: No
Mixed waste (haz. and radioactive): No
Recycler of hazardous waste: No
Transporter of hazardous waste: No
Treater, storer or disposer of HW: No
Underground injection activity: No
On-site burner exemption: No
Furnace exemption: No
Used oil fuel burner: No
Used oil processor: No
Used oil refiner: No
Used oil fuel marketer to burner: No
Used oil Specification marketer: No
Used oil transfer facility: No
Used oil transporter: No

Violation Status: No violations found

MAP FINDINGS

Map ID Direction Distance Elevation		Database(s)	EDR ID Number EPA ID Number
--	--	-------------	--------------------------------

H98 SW < 1/8 0.022 mi. 116 ft.	AAA IMAGING 9800 INTERNATIONAL DR ORLANDO, FL 32819 Site 42 of 65 in cluster H	RCRA-VSQG	1014466827 FLT050075092
--	---	------------------	--

Actual: 114 ft.	RCRA-VSQG: Date form received by agency: 2005-02-11 00:00:00.0		
Focus Map: 3	Facility name: AAA IMAGING Facility address: 9800 INTERNATIONAL DR ORLANDO, FL 32819-8111 EPA ID: FLT050075092 Contact: Not reported Contact address: Not reported Not reported Contact country: US Contact telephone: Not reported Contact email: Not reported EPA Region: 04 Classification: Conditionally Exempt Small Quantity Generator Description: Handler: generates 100 kg or less of hazardous waste per calendar month, and accumulates 1000 kg or less of hazardous waste at any time; or generates 1 kg or less of acutely hazardous waste per calendar month, and accumulates at any time: 1 kg or less of acutely hazardous waste; or 100 kg or less of any residue or contaminated soil, waste or other debris resulting from the cleanup of a spill, into or on any land or water, of acutely hazardous waste; or generates 100 kg or less of any residue or contaminated soil, waste or other debris resulting from the cleanup of a spill, into or on any land or water, of acutely hazardous waste during any calendar month, and accumulates at any time: 1 kg or less of acutely hazardous waste; or 100 kg or less of any residue or contaminated soil, waste or other debris resulting from the cleanup of a spill, into or on any land or water, of acutely hazardous waste		

Handler Activities Summary:

U.S. importer of hazardous waste:	No
Mixed waste (haz. and radioactive):	No
Recycler of hazardous waste:	No
Transporter of hazardous waste:	No
Treater, storer or disposer of HW:	No
Underground injection activity:	No
On-site burner exemption:	No
Furnace exemption:	No
Used oil fuel burner:	No
Used oil processor:	No
User oil refiner:	No
Used oil fuel marketer to burner:	No
Used oil Specification marketer:	No
Used oil transfer facility:	No
Used oil transporter:	No

Violation Status: No violations found

Map ID
Direction
Distance
Elevation

MAP FINDINGS

Site

Database(s)

EDR ID Number
EPA ID Number

H99
SW
< 1/8
0.022 mi.
116 ft.

SPOON EXHIBIT SERVICES
9800 INTERNATIONAL DR
ORLANDO, FL 32819
Site 43 of 65 in cluster H

RCRA-VSQG 1014466962
FLT060076700

Actual:
114 ft.

RCRA-VSQG:

Date form received by agency: 2006-02-13 00:00:00.0

Focus Map:
3

Facility name: SPOON EXHIBIT SERVICES
Facility address: 9800 INTERNATIONAL DR
ORLANDO, FL 32819-8111

EPA ID: FLT060076700
Mailing address: INTERNATIONAL DR
ORLANDO, FL 32819-8111

Contact: Not reported
Contact address: Not reported
Not reported

Contact country: US
Contact telephone: Not reported
Contact email: Not reported

EPA Region: 04

Classification: Conditionally Exempt Small Quantity Generator

Description: Handler: generates 100 kg or less of hazardous waste per calendar month, and accumulates 1000 kg or less of hazardous waste at any time; or generates 1 kg or less of acutely hazardous waste per calendar month, and accumulates at any time: 1 kg or less of acutely hazardous waste; or 100 kg or less of any residue or contaminated soil, waste or other debris resulting from the cleanup of a spill, into or on any land or water, of acutely hazardous waste; or generates 100 kg or less of any residue or contaminated soil, waste or other debris resulting from the cleanup of a spill, into or on any land or water, of acutely hazardous waste during any calendar month, and accumulates at any time: 1 kg or less of acutely hazardous waste; or 100 kg or less of any residue or contaminated soil, waste or other debris resulting from the cleanup of a spill, into or on any land or water, of acutely hazardous waste

Handler Activities Summary:

U.S. importer of hazardous waste: No
Mixed waste (haz. and radioactive): No
Recycler of hazardous waste: No
Transporter of hazardous waste: No
Treater, storer or disposer of HW: No
Underground injection activity: No
On-site burner exemption: No
Furnace exemption: No
Used oil fuel burner: No
Used oil processor: No
User oil refiner: No
Used oil fuel marketer to burner: No
Used oil Specification marketer: No
Used oil transfer facility: No
Used oil transporter: No

Violation Status: No violations found

MAP FINDINGS

Map ID
Direction
Distance
Elevation

Site

Database(s)

EDR ID Number
EPA ID Number

H100
SW
< 1/8
0.022 mi.
116 ft.

UMI TECH
9800 INTERNATIONAL DR
ORLANDO, FL 32819

RCRA-VSQG **1014466826**
FLT050075084

Site 44 of 65 in cluster H

Actual:
114 ft.

RCRA-VSQG:

Date form received by agency: 2005-02-11 00:00:00.0

Focus Map:
3

Facility name: UMI TECH
Facility address: 9800 INTERNATIONAL DR
ORLANDO, FL 32819-8111

EPA ID: FLT050075084

Contact: Not reported

Contact address: Not reported

Contact address: Not reported

Contact country: US

Contact telephone: Not reported

Contact email: Not reported

EPA Region: 04

Classification: Conditionally Exempt Small Quantity Generator

Description: Handler: generates 100 kg or less of hazardous waste per calendar month, and accumulates 1000 kg or less of hazardous waste at any time; or generates 1 kg or less of acutely hazardous waste per calendar month, and accumulates at any time: 1 kg or less of acutely hazardous waste; or 100 kg or less of any residue or contaminated soil, waste or other debris resulting from the cleanup of a spill, into or on any land or water, of acutely hazardous waste; or generates 100 kg or less of any residue or contaminated soil, waste or other debris resulting from the cleanup of a spill, into or on any land or water, of acutely hazardous waste during any calendar month, and accumulates at any time: 1 kg or less of acutely hazardous waste; or 100 kg or less of any residue or contaminated soil, waste or other debris resulting from the cleanup of a spill, into or on any land or water, of acutely hazardous waste

Handler Activities Summary:

U.S. importer of hazardous waste: No
Mixed waste (haz. and radioactive): No
Recycler of hazardous waste: No
Transporter of hazardous waste: No
Treater, storer or disposer of HW: No
Underground injection activity: No
On-site burner exemption: No
Furnace exemption: No
Used oil fuel burner: No
Used oil processor: No
Used oil refiner: No
Used oil fuel marketer to burner: No
Used oil Specification marketer: No
Used oil transfer facility: No
Used oil transporter: No

Violation Status: No violations found

MAP FINDINGS

Map ID Direction Distance Elevation		Database(s)	EDR ID Number EPA ID Number
--	--	-------------	--------------------------------

H101 SW < 1/8 0.022 mi. 116 ft.	PITMAN COMPANY 9800 INTERNATIONAL DR ORLANDO, FL 32819 Site 45 of 65 in cluster H	RCRA-VSQG	1014468339 FLT980060610
---	--	------------------	--

Actual: 114 ft. Focus Map: 3	<table border="0" style="width: 100%;"> <tr> <td style="width: 15%;">RCRA-VSQG:</td> <td>Date form received by agency: 1998-06-23 00:00:00.0</td> </tr> <tr> <td>Facility name:</td> <td>PITMAN COMPANY</td> </tr> <tr> <td>Facility address:</td> <td>9800 INTERNATIONAL DR ORLANDO, FL 32819-8111</td> </tr> <tr> <td>EPA ID:</td> <td>FLT980060610</td> </tr> <tr> <td>Contact:</td> <td>Not reported</td> </tr> <tr> <td>Contact address:</td> <td>Not reported</td> </tr> <tr> <td>Contact country:</td> <td>US</td> </tr> <tr> <td>Contact telephone:</td> <td>Not reported</td> </tr> <tr> <td>Contact email:</td> <td>Not reported</td> </tr> <tr> <td>EPA Region:</td> <td>04</td> </tr> <tr> <td>Classification:</td> <td>Conditionally Exempt Small Quantity Generator</td> </tr> <tr> <td>Description:</td> <td>Handler: generates 100 kg or less of hazardous waste per calendar month, and accumulates 1000 kg or less of hazardous waste at any time; or generates 1 kg or less of acutely hazardous waste per calendar month, and accumulates at any time: 1 kg or less of acutely hazardous waste; or 100 kg or less of any residue or contaminated soil, waste or other debris resulting from the cleanup of a spill, into or on any land or water, of acutely hazardous waste; or generates 100 kg or less of any residue or contaminated soil, waste or other debris resulting from the cleanup of a spill, into or on any land or water, of acutely hazardous waste during any calendar month, and accumulates at any time: 1 kg or less of acutely hazardous waste; or 100 kg or less of any residue or contaminated soil, waste or other debris resulting from the cleanup of a spill, into or on any land or water, of acutely hazardous waste</td> </tr> </table>	RCRA-VSQG:	Date form received by agency: 1998-06-23 00:00:00.0	Facility name:	PITMAN COMPANY	Facility address:	9800 INTERNATIONAL DR ORLANDO, FL 32819-8111	EPA ID:	FLT980060610	Contact:	Not reported	Contact address:	Not reported	Contact country:	US	Contact telephone:	Not reported	Contact email:	Not reported	EPA Region:	04	Classification:	Conditionally Exempt Small Quantity Generator	Description:	Handler: generates 100 kg or less of hazardous waste per calendar month, and accumulates 1000 kg or less of hazardous waste at any time; or generates 1 kg or less of acutely hazardous waste per calendar month, and accumulates at any time: 1 kg or less of acutely hazardous waste; or 100 kg or less of any residue or contaminated soil, waste or other debris resulting from the cleanup of a spill, into or on any land or water, of acutely hazardous waste; or generates 100 kg or less of any residue or contaminated soil, waste or other debris resulting from the cleanup of a spill, into or on any land or water, of acutely hazardous waste during any calendar month, and accumulates at any time: 1 kg or less of acutely hazardous waste; or 100 kg or less of any residue or contaminated soil, waste or other debris resulting from the cleanup of a spill, into or on any land or water, of acutely hazardous waste
RCRA-VSQG:	Date form received by agency: 1998-06-23 00:00:00.0																								
Facility name:	PITMAN COMPANY																								
Facility address:	9800 INTERNATIONAL DR ORLANDO, FL 32819-8111																								
EPA ID:	FLT980060610																								
Contact:	Not reported																								
Contact address:	Not reported																								
Contact country:	US																								
Contact telephone:	Not reported																								
Contact email:	Not reported																								
EPA Region:	04																								
Classification:	Conditionally Exempt Small Quantity Generator																								
Description:	Handler: generates 100 kg or less of hazardous waste per calendar month, and accumulates 1000 kg or less of hazardous waste at any time; or generates 1 kg or less of acutely hazardous waste per calendar month, and accumulates at any time: 1 kg or less of acutely hazardous waste; or 100 kg or less of any residue or contaminated soil, waste or other debris resulting from the cleanup of a spill, into or on any land or water, of acutely hazardous waste; or generates 100 kg or less of any residue or contaminated soil, waste or other debris resulting from the cleanup of a spill, into or on any land or water, of acutely hazardous waste during any calendar month, and accumulates at any time: 1 kg or less of acutely hazardous waste; or 100 kg or less of any residue or contaminated soil, waste or other debris resulting from the cleanup of a spill, into or on any land or water, of acutely hazardous waste																								

Handler Activities Summary:

U.S. importer of hazardous waste:	No
Mixed waste (haz. and radioactive):	No
Recycler of hazardous waste:	No
Transporter of hazardous waste:	No
Treater, storer or disposer of HW:	No
Underground injection activity:	No
On-site burner exemption:	No
Furnace exemption:	No
Used oil fuel burner:	No
Used oil processor:	No
User oil refiner:	No
Used oil fuel marketer to burner:	No
Used oil Specification marketer:	No
Used oil transfer facility:	No
Used oil transporter:	No

Violation Status: No violations found

MAP FINDINGS

Map ID
 Direction
 Distance
 Elevation

Site

Database(s)

EDR ID Number
 EPA ID Number

H102
SW
< 1/8
0.022 mi.
116 ft.

KONICA MINOLTA PHOTO IMAGING
9800 INTERNATIONAL DR
ORLANDO, FL 32819
Site 46 of 65 in cluster H

RCRA-VSQG **1014466963**
FLT060076718

Actual:
114 ft.

RCRA-VSQG:

Date form received by agency: 2006-02-13 00:00:00.0

Focus Map:
3

Facility name: KONICA MINOLTA PHOTO IMAGING

Facility address: 9800 INTERNATIONAL DR
 ORLANDO, FL 32819-8111

EPA ID: FLT060076718

Mailing address: INTERNATIONAL DR
 ORLANDO, FL 32819-8111

Contact: Not reported

Contact address: Not reported

Contact telephone: Not reported

Contact country: US

Contact telephone: Not reported

Contact email: Not reported

EPA Region: 04

Classification: Conditionally Exempt Small Quantity Generator

Description: Handler: generates 100 kg or less of hazardous waste per calendar month, and accumulates 1000 kg or less of hazardous waste at any time; or generates 1 kg or less of acutely hazardous waste per calendar month, and accumulates at any time: 1 kg or less of acutely hazardous waste; or 100 kg or less of any residue or contaminated soil, waste or other debris resulting from the cleanup of a spill, into or on any land or water, of acutely hazardous waste; or generates 100 kg or less of any residue or contaminated soil, waste or other debris resulting from the cleanup of a spill, into or on any land or water, of acutely hazardous waste during any calendar month, and accumulates at any time: 1 kg or less of acutely hazardous waste; or 100 kg or less of any residue or contaminated soil, waste or other debris resulting from the cleanup of a spill, into or on any land or water, of acutely hazardous waste

Handler Activities Summary:

U.S. importer of hazardous waste: No
 Mixed waste (haz. and radioactive): No
 Recycler of hazardous waste: No
 Transporter of hazardous waste: No
 Treater, storer or disposer of HW: No
 Underground injection activity: No
 On-site burner exemption: No
 Furnace exemption: No
 Used oil fuel burner: No
 Used oil processor: No
 User oil refiner: No
 Used oil fuel marketer to burner: No
 Used oil Specification marketer: No
 Used oil transfer facility: No
 Used oil transporter: No

Violation Status: No violations found

MAP FINDINGS

Map ID
Direction
Distance
Elevation

Site

Database(s)

EDR ID Number
EPA ID Number

H103
SW
< 1/8
0.022 mi.
116 ft.

DURST - DICCE AMERICA INC
9800 INTERNATIONAL DR
ORLANDO, FL 32819
Site 47 of 65 in cluster H

RCRA-VSQQ **1014466117**
FLT010067510

Actual:
114 ft.

RCRA-VSQQ:

Date form received by agency: 2001-02-13 00:00:00.0

Focus Map:
3

Facility name: DURST - DICCE AMERICA INC

Facility address: 9800 INTERNATIONAL DR
ORLANDO, FL 32819-8111

EPA ID: FLT010067510

Contact: Not reported

Contact address: Not reported

Contact telephone: Not reported

Contact country: US

Contact email: Not reported

EPA Region: 04

Classification: Conditionally Exempt Small Quantity Generator

Description: Handler: generates 100 kg or less of hazardous waste per calendar month, and accumulates 1000 kg or less of hazardous waste at any time; or generates 1 kg or less of acutely hazardous waste per calendar month, and accumulates at any time: 1 kg or less of acutely hazardous waste; or 100 kg or less of any residue or contaminated soil, waste or other debris resulting from the cleanup of a spill, into or on any land or water, of acutely hazardous waste; or generates 100 kg or less of any residue or contaminated soil, waste or other debris resulting from the cleanup of a spill, into or on any land or water, of acutely hazardous waste during any calendar month, and accumulates at any time: 1 kg or less of acutely hazardous waste; or 100 kg or less of any residue or contaminated soil, waste or other debris resulting from the cleanup of a spill, into or on any land or water, of acutely hazardous waste

Handler Activities Summary:

U.S. importer of hazardous waste: No
Mixed waste (haz. and radioactive): No
Recycler of hazardous waste: No
Transporter of hazardous waste: No
Treater, storer or disposer of HW: No
Underground injection activity: No
On-site burner exemption: No
Furnace exemption: No
Used oil fuel burner: No
Used oil processor: No
Used oil refiner: No
Used oil fuel marketer to burner: No
Used oil Specification marketer: No
Used oil transfer facility: No
Used oil transporter: No

Violation Status: No violations found

MAP FINDINGS

Map ID
Direction
Distance
Elevation

Site

Database(s)

EDR ID Number
EPA ID Number

H104
SW
< 1/8
0.022 mi.
116 ft.

WESTERN LITHOGRAPH
9800 INTERNATIONAL DR
ORLANDO, FL 32819

RCRA-VSQG **1014468336**
FLT980060586

Site 48 of 65 in cluster H

Actual:
114 ft.

RCRA-VSQG:

Date form received by agency: 1998-06-23 00:00:00.0

Focus Map:
3

Facility name: WESTERN LITHOGRAPH
Facility address: 9800 INTERNATIONAL DR
ORLANDO, FL 32819-8111

EPA ID: FLT980060586

Contact: Not reported

Contact address: Not reported

Contact country: US

Contact telephone: Not reported

Contact email: Not reported

EPA Region: 04

Classification: Conditionally Exempt Small Quantity Generator

Description: Handler: generates 100 kg or less of hazardous waste per calendar month, and accumulates 1000 kg or less of hazardous waste at any time; or generates 1 kg or less of acutely hazardous waste per calendar month, and accumulates at any time: 1 kg or less of acutely hazardous waste; or 100 kg or less of any residue or contaminated soil, waste or other debris resulting from the cleanup of a spill, into or on any land or water, of acutely hazardous waste; or generates 100 kg or less of any residue or contaminated soil, waste or other debris resulting from the cleanup of a spill, into or on any land or water, of acutely hazardous waste during any calendar month, and accumulates at any time: 1 kg or less of acutely hazardous waste; or 100 kg or less of any residue or contaminated soil, waste or other debris resulting from the cleanup of a spill, into or on any land or water, of acutely hazardous waste

Handler Activities Summary:

U.S. importer of hazardous waste: No
Mixed waste (haz. and radioactive): No
Recycler of hazardous waste: No
Transporter of hazardous waste: No
Treater, storer or disposer of HW: No
Underground injection activity: No
On-site burner exemption: No
Furnace exemption: No
Used oil fuel burner: No
Used oil processor: No
Used oil refiner: No
Used oil fuel marketer to burner: No
Used oil Specification marketer: No
Used oil transfer facility: No
Used oil transporter: No

Violation Status: No violations found

Map ID
Direction
Distance
Elevation

MAP FINDINGS

Site

Database(s)

EDR ID Number
EPA ID Number

H105
SW
< 1/8
0.022 mi.
116 ft.

ORANGE COUNTY CIVIC CENTER
9800 INTERNATIONAL DR
ORLANDO, FL 32819
Site 49 of 65 in cluster H

RCRA-VSQQ
FINDS
ECHO
1014466825
FLT050075076

Actual:
114 ft.

RCRA-VSQQ:

Date form received by agency: 2005-02-11 00:00:00.0

Focus Map:
3

Facility name: RES EXHIBIT SERVICES, LLC
Facility address: 9800 INTERNATIONAL DR
ORLANDO, FL 32819-8111

EPA ID: FLT050075076

Contact: Not reported

Contact address: Not reported

Contact country: US

Contact telephone: Not reported

Contact email: Not reported

EPA Region: 04

Classification: Conditionally Exempt Small Quantity Generator

Description: Handler: generates 100 kg or less of hazardous waste per calendar month, and accumulates 1000 kg or less of hazardous waste at any time; or generates 1 kg or less of acutely hazardous waste per calendar month, and accumulates at any time: 1 kg or less of acutely hazardous waste; or 100 kg or less of any residue or contaminated soil, waste or other debris resulting from the cleanup of a spill, into or on any land or water, of acutely hazardous waste; or generates 100 kg or less of any residue or contaminated soil, waste or other debris resulting from the cleanup of a spill, into or on any land or water, of acutely hazardous waste during any calendar month, and accumulates at any time: 1 kg or less of acutely hazardous waste; or 100 kg or less of any residue or contaminated soil, waste or other debris resulting from the cleanup of a spill, into or on any land or water, of acutely hazardous waste

Handler Activities Summary:

U.S. importer of hazardous waste: No
Mixed waste (haz. and radioactive): No
Recycler of hazardous waste: No
Transporter of hazardous waste: No
Treater, storer or disposer of HW: No
Underground injection activity: No
On-site burner exemption: No
Furnace exemption: No
Used oil fuel burner: No
Used oil processor: No
Used oil refiner: No
Used oil fuel marketer to burner: No
Used oil Specification marketer: No
Used oil transfer facility: No
Used oil transporter: No

Violation Status: No violations found

FINDS:

Registry ID: 110002540411
Facility URL: http://ofmpub.epa.gov/enviro/fii_query_detail_disp_program_facility?p_registry_id=110002540411

Map ID
 Direction
 Distance
 Elevation

MAP FINDINGS

Site

Database(s)

EDR ID Number
 EPA ID Number

ORANGE COUNTY CIVIC CENTER (Continued)

1014466825

Environmental Interest/Information System:

RCRAInfo is a national information system that supports the Resource Conservation and Recovery Act (RCRA) program through the tracking of events and activities related to facilities that generate, transport, and treat, store, or dispose of hazardous waste. RCRAInfo allows RCRA program staff to track the notification, permit, compliance, and corrective action activities required under RCRA. Florida Environmental System Today Application (FIESTA) Data Maintenance (FDM) system maintains entity, environmental interest and affiliation data for the State of Florida.

Click this hyperlink while viewing on your computer to access additional FINDS: detail in the EDR Site Report.

ECHO:

Envid: 1014466825
 Registry ID: 110002540411
 DFR URL: <http://echo.epa.gov/detailed-facility-report?fid=110002540411>
 Name: ORANGE COUNTY CIVIC CENTER
 Address: 9800 INTERNATIONAL DR
 City,State,Zip: ORLANDO, FL 32819

H106
SW
 < 1/8
 0.022 mi.
 116 ft.

COLEX - ORG CO CONV CTR
9800 INTERNATIONAL DR
ORLANDO, FL 32819
Site 50 of 65 in cluster H

RCRA-VSQQ 1014466306
FLT020069647

Actual:
 114 ft.
Focus Map:
 3

RCRA-VSQQ:
 Date form received by agency: 2002-01-31 00:00:00.0
 Facility name: COLEX - ORG CO CONV CTR
 Facility address: 9800 INTERNATIONAL DR
 ORLANDO, FL 32819-8111
 EPA ID: FLT020069647
 Contact: Not reported
 Contact address: Not reported
 Not reported
 Contact country: US
 Contact telephone: Not reported
 Contact email: Not reported
 EPA Region: 04
 Classification: Conditionally Exempt Small Quantity Generator
 Description: Handler: generates 100 kg or less of hazardous waste per calendar month, and accumulates 1000 kg or less of hazardous waste at any time; or generates 1 kg or less of acutely hazardous waste per calendar month, and accumulates at any time: 1 kg or less of acutely hazardous waste; or 100 kg or less of any residue or contaminated soil, waste or other debris resulting from the cleanup of a spill, into or on any land or water, of acutely hazardous waste; or generates 100 kg or less of any residue or contaminated soil, waste or other debris resulting from the cleanup of a spill, into or on any land or water, of acutely hazardous waste during any calendar month, and accumulates at any time: 1 kg or less of acutely hazardous waste; or 100 kg or less of any residue or contaminated soil, waste or other debris resulting from the cleanup of a spill, into or on any land or water, of acutely hazardous waste

Map ID
Direction
Distance
Elevation

MAP FINDINGS

Site

Database(s)

EDR ID Number
EPA ID Number

COLEX - ORG CO CONV CTR (Continued)

1014466306

Handler Activities Summary:

U.S. importer of hazardous waste: No
Mixed waste (haz. and radioactive): No
Recycler of hazardous waste: No
Transporter of hazardous waste: No
Treater, storer or disposer of HW: No
Underground injection activity: No
On-site burner exemption: No
Furnace exemption: No
Used oil fuel burner: No
Used oil processor: No
User oil refiner: No
Used oil fuel marketer to burner: No
Used oil Specification marketer: No
Used oil transfer facility: No
Used oil transporter: No

Violation Status: No violations found

**H107
SW
< 1/8
0.022 mi.
116 ft.**

**AAA IMAGING & SUPPLY - OCCC
9800 INTERNATIONAL DR
ORLANDO, FL 32819
Site 51 of 65 in cluster H**

**RCRA-VSQG 1014466312
FLT020069704**

**Actual:
114 ft.
Focus Map:
3**

RCRA-VSQG:
Date form received by agency: 2002-01-31 00:00:00.0
Facility name: AAA IMAGING & SUPPLY - OCCC
Facility address: 9800 INTERNATIONAL DR
ORLANDO, FL 32819-8111
EPA ID: FLT020069704
Contact: Not reported
Contact address: Not reported
Not reported
Contact country: US
Contact telephone: Not reported
Contact email: Not reported
EPA Region: 04
Classification: Conditionally Exempt Small Quantity Generator
Description: Handler: generates 100 kg or less of hazardous waste per calendar month, and accumulates 1000 kg or less of hazardous waste at any time; or generates 1 kg or less of acutely hazardous waste per calendar month, and accumulates at any time: 1 kg or less of acutely hazardous waste; or 100 kg or less of any residue or contaminated soil, waste or other debris resulting from the cleanup of a spill, into or on any land or water, of acutely hazardous waste; or generates 100 kg or less of any residue or contaminated soil, waste or other debris resulting from the cleanup of a spill, into or on any land or water, of acutely hazardous waste during any calendar month, and accumulates at any time: 1 kg or less of acutely hazardous waste; or 100 kg or less of any residue or contaminated soil, waste or other debris resulting from the cleanup of a spill, into or on any land or water, of acutely hazardous waste

Handler Activities Summary:

U.S. importer of hazardous waste: No
Mixed waste (haz. and radioactive): No
Recycler of hazardous waste: No

Map ID
 Direction
 Distance
 Elevation

MAP FINDINGS

Site

Database(s)

EDR ID Number
 EPA ID Number

AAA IMAGING & SUPPLY - OCCC (Continued)

1014466312

Transporter of hazardous waste: No
 Treater, storer or disposer of HW: No
 Underground injection activity: No
 On-site burner exemption: No
 Furnace exemption: No
 Used oil fuel burner: No
 Used oil processor: No
 User oil refiner: No
 Used oil fuel marketer to burner: No
 Used oil Specification marketer: No
 Used oil transfer facility: No
 Used oil transporter: No

Violation Status: No violations found

H108
SW
< 1/8
0.022 mi.
116 ft.

FUJI PHOTO FILM USA, INC
9800 INTERNATIONAL DR
ORLANDO, FL 32819

RCRA-VSQQ

1014466969
FLT060076775

Site 52 of 65 in cluster H

Actual:
114 ft.

RCRA-VSQQ:

Date form received by agency: 2006-02-13 00:00:00.0

Focus Map:
3

Facility name: FUJI PHOTO FILM USA, INC
 Facility address: 9800 INTERNATIONAL DR
 ORLANDO, FL 32819-8111

EPA ID: FLT060076775
 Mailing address: INTERNATIONAL DR
 ORLANDO, FL 32819-8111

Contact: Not reported
 Contact address: Not reported
 Not reported

Contact country: US
 Contact telephone: Not reported
 Contact email: Not reported

EPA Region: 04

Classification: Conditionally Exempt Small Quantity Generator

Description: Handler: generates 100 kg or less of hazardous waste per calendar month, and accumulates 1000 kg or less of hazardous waste at any time; or generates 1 kg or less of acutely hazardous waste per calendar month, and accumulates at any time: 1 kg or less of acutely hazardous waste; or 100 kg or less of any residue or contaminated soil, waste or other debris resulting from the cleanup of a spill, into or on any land or water, of acutely hazardous waste; or generates 100 kg or less of any residue or contaminated soil, waste or other debris resulting from the cleanup of a spill, into or on any land or water, of acutely hazardous waste during any calendar month, and accumulates at any time: 1 kg or less of acutely hazardous waste; or 100 kg or less of any residue or contaminated soil, waste or other debris resulting from the cleanup of a spill, into or on any land or water, of acutely hazardous waste

Handler Activities Summary:

U.S. importer of hazardous waste: No
 Mixed waste (haz. and radioactive): No
 Recycler of hazardous waste: No
 Transporter of hazardous waste: No
 Treater, storer or disposer of HW: No

Map ID
 Direction
 Distance
 Elevation

MAP FINDINGS

Site

Database(s)

EDR ID Number
 EPA ID Number

FUJI PHOTO FILM USA, INC (Continued)

1014466969

Underground injection activity: No
 On-site burner exemption: No
 Furnace exemption: No
 Used oil fuel burner: No
 Used oil processor: No
 User oil refiner: No
 Used oil fuel marketer to burner: No
 Used oil Specification marketer: No
 Used oil transfer facility: No
 Used oil transporter: No

Violation Status: No violations found

**H109
 SW
 < 1/8
 0.022 mi.
 116 ft.**

**UMI TECH - ORG CO CONV CTR
 9800 INTERNATIONAL DR
 ORLANDO, FL 32819**

RCRA-VSQG

**1014466305
 FLT020069639**

Site 53 of 65 in cluster H

**Actual:
 114 ft.**

RCRA-VSQG:

Date form received by agency: 2002-01-31 00:00:00.0

**Focus Map:
 3**

Facility name: UMI TECH - ORG CO CONV CTR
 Facility address: 9800 INTERNATIONAL DR
 ORLANDO, FL 32819-8111

EPA ID: FLT020069639

Contact: Not reported

Contact address: Not reported

Contact address: Not reported

Contact country: US

Contact telephone: Not reported

Contact email: Not reported

EPA Region: 04

Classification: Conditionally Exempt Small Quantity Generator

Description: Handler: generates 100 kg or less of hazardous waste per calendar month, and accumulates 1000 kg or less of hazardous waste at any time; or generates 1 kg or less of acutely hazardous waste per calendar month, and accumulates at any time: 1 kg or less of acutely hazardous waste; or 100 kg or less of any residue or contaminated soil, waste or other debris resulting from the cleanup of a spill, into or on any land or water, of acutely hazardous waste; or generates 100 kg or less of any residue or contaminated soil, waste or other debris resulting from the cleanup of a spill, into or on any land or water, of acutely hazardous waste during any calendar month, and accumulates at any time: 1 kg or less of acutely hazardous waste; or 100 kg or less of any residue or contaminated soil, waste or other debris resulting from the cleanup of a spill, into or on any land or water, of acutely hazardous waste

Handler Activities Summary:

U.S. importer of hazardous waste: No
 Mixed waste (haz. and radioactive): No
 Recycler of hazardous waste: No
 Transporter of hazardous waste: No
 Treater, storer or disposer of HW: No
 Underground injection activity: No
 On-site burner exemption: No
 Furnace exemption: No
 Used oil fuel burner: No

Map ID
 Direction
 Distance
 Elevation

MAP FINDINGS

Site

Database(s)

EDR ID Number
 EPA ID Number

UMI TECH - ORG CO CONV CTR (Continued)

1014466305

Used oil processor: No
 User oil refiner: No
 Used oil fuel marketer to burner: No
 Used oil Specification marketer: No
 Used oil transfer facility: No
 Used oil transporter: No

Violation Status: No violations found

H110
SW
< 1/8
0.022 mi.
116 ft.

GRETAG IMAGING - ORG CO CONV CTR
9800 INTERNATIONAL DR
ORLANDO, FL 32819
Site 54 of 65 in cluster H

RCRA-VSQQ 1014466304
FLT020069621

Actual:
114 ft.

RCRA-VSQQ:

Date form received by agency: 2002-01-31 00:00:00.0

Focus Map:
3

Facility name: GRETAG IMAGING - ORG CO CONV CTR
 Facility address: 9800 INTERNATIONAL DR
 ORLANDO, FL 32819-8111

EPA ID: FLT020069621

Contact: Not reported

Contact address: Not reported

Contact telephone: Not reported

Contact country: US

Contact telephone: Not reported

Contact email: Not reported

EPA Region: 04

Classification: Conditionally Exempt Small Quantity Generator

Description: Handler: generates 100 kg or less of hazardous waste per calendar month, and accumulates 1000 kg or less of hazardous waste at any time; or generates 1 kg or less of acutely hazardous waste per calendar month, and accumulates at any time: 1 kg or less of acutely hazardous waste; or 100 kg or less of any residue or contaminated soil, waste or other debris resulting from the cleanup of a spill, into or on any land or water, of acutely hazardous waste; or generates 100 kg or less of any residue or contaminated soil, waste or other debris resulting from the cleanup of a spill, into or on any land or water, of acutely hazardous waste during any calendar month, and accumulates at any time: 1 kg or less of acutely hazardous waste; or 100 kg or less of any residue or contaminated soil, waste or other debris resulting from the cleanup of a spill, into or on any land or water, of acutely hazardous waste

Handler Activities Summary:

U.S. importer of hazardous waste: No
 Mixed waste (haz. and radioactive): No
 Recycler of hazardous waste: No
 Transporter of hazardous waste: No
 Treater, storer or disposer of HW: No
 Underground injection activity: No
 On-site burner exemption: No
 Furnace exemption: No
 Used oil fuel burner: No
 Used oil processor: No
 User oil refiner: No
 Used oil fuel marketer to burner: No
 Used oil Specification marketer: No

Map ID
 Direction
 Distance
 Elevation

MAP FINDINGS

Site

Database(s)

EDR ID Number
 EPA ID Number

GRETAG IMAGING - ORG CO CONV CTR (Continued)

1014466304

Used oil transfer facility: No
 Used oil transporter: No

Violation Status: No violations found

H111
SW
 < 1/8
 0.022 mi.
 116 ft.

FUJI PHOTO FILM USA
9800 INTERNATIONAL DR
ORLANDO, FL 32819
 Site 55 of 65 in cluster H

RCRA-VSQQ

1014466313
FLT020069712

Actual:
 114 ft.

RCRA-VSQQ:

Date form received by agency: 2002-01-31 00:00:00.0

Focus Map:
 3

Facility name: FUJI PHOTO FILM USA
 Facility address: 9800 INTERNATIONAL DR
 ORLANDO, FL 32819-8111

EPA ID: FLT020069712

Contact: Not reported

Contact address: Not reported

Contact country: US

Contact telephone: Not reported

Contact email: Not reported

EPA Region: 04

Classification: Conditionally Exempt Small Quantity Generator

Description: Handler: generates 100 kg or less of hazardous waste per calendar month, and accumulates 1000 kg or less of hazardous waste at any time; or generates 1 kg or less of acutely hazardous waste per calendar month, and accumulates at any time: 1 kg or less of acutely hazardous waste; or 100 kg or less of any residue or contaminated soil, waste or other debris resulting from the cleanup of a spill, into or on any land or water, of acutely hazardous waste; or generates 100 kg or less of any residue or contaminated soil, waste or other debris resulting from the cleanup of a spill, into or on any land or water, of acutely hazardous waste during any calendar month, and accumulates at any time: 1 kg or less of acutely hazardous waste; or 100 kg or less of any residue or contaminated soil, waste or other debris resulting from the cleanup of a spill, into or on any land or water, of acutely hazardous waste

Handler Activities Summary:

U.S. importer of hazardous waste: No
 Mixed waste (haz. and radioactive): No
 Recycler of hazardous waste: No
 Transporter of hazardous waste: No
 Treater, storer or disposer of HW: No
 Underground injection activity: No
 On-site burner exemption: No
 Furnace exemption: No
 Used oil fuel burner: No
 Used oil processor: No
 User oil refiner: No
 Used oil fuel marketer to burner: No
 Used oil Specification marketer: No
 Used oil transfer facility: No
 Used oil transporter: No

Violation Status: No violations found

Map ID
Direction
Distance
Elevation

MAP FINDINGS

Site

Database(s)

EDR ID Number
EPA ID Number

H112
SW
< 1/8
0.022 mi.
116 ft.

SMI GROUP
9800 INTERNATIONAL DR
ORLANDO, FL 32819

RCRA-VSQQ 1014466970
FLT060076783

Site 56 of 65 in cluster H

Actual:
114 ft.

RCRA-VSQQ:

Date form received by agency: 2006-02-13 00:00:00.0

Focus Map:
3

Facility name: SMI GROUP
Facility address: 9800 INTERNATIONAL DR
ORLANDO, FL 32819-8111

EPA ID: FLT060076783
Mailing address: INTERNATIONAL DR
ORLANDO, FL 32819-8111

Contact: Not reported

Contact address: Not reported

Contact telephone: Not reported

Contact country: US

Contact telephone: Not reported

Contact email: Not reported

EPA Region: 04

Classification: Conditionally Exempt Small Quantity Generator

Description: Handler: generates 100 kg or less of hazardous waste per calendar month, and accumulates 1000 kg or less of hazardous waste at any time; or generates 1 kg or less of acutely hazardous waste per calendar month, and accumulates at any time: 1 kg or less of acutely hazardous waste; or 100 kg or less of any residue or contaminated soil, waste or other debris resulting from the cleanup of a spill, into or on any land or water, of acutely hazardous waste; or generates 100 kg or less of any residue or contaminated soil, waste or other debris resulting from the cleanup of a spill, into or on any land or water, of acutely hazardous waste during any calendar month, and accumulates at any time: 1 kg or less of acutely hazardous waste; or 100 kg or less of any residue or contaminated soil, waste or other debris resulting from the cleanup of a spill, into or on any land or water, of acutely hazardous waste

Handler Activities Summary:

U.S. importer of hazardous waste: No
Mixed waste (haz. and radioactive): No
Recycler of hazardous waste: No
Transporter of hazardous waste: No
Treater, storer or disposer of HW: No
Underground injection activity: No
On-site burner exemption: No
Furnace exemption: No
Used oil fuel burner: No
Used oil processor: No
User oil refiner: No
Used oil fuel marketer to burner: No
Used oil Specification marketer: No
Used oil transfer facility: No
Used oil transporter: No

Violation Status: No violations found

Map ID
Direction
Distance
Elevation

MAP FINDINGS

Site

Database(s)

EDR ID Number
EPA ID Number

H113
SW
< 1/8
0.022 mi.
116 ft.

**NOVA GRAPHOCS CORP
9800 INTERNATIONAL DR
ORLANDO, FL 32819**

**RCRA-VSQQ 1014466966
FLT060076742**

Site 57 of 65 in cluster H

**Actual:
114 ft.**

RCRA-VSQQ:

Date form received by agency: 2006-02-13 00:00:00.0

**Focus Map:
3**

Facility name: NOVA GRAPHOCS CORP
Facility address: 9800 INTERNATIONAL DR
ORLANDO, FL 32819-8111

EPA ID: FLT060076742
Mailing address: INTERNATIONAL DR
ORLANDO, FL 32819-8111

Contact: Not reported
Contact address: Not reported
Not reported

Contact country: US
Contact telephone: Not reported
Contact email: Not reported

EPA Region: 04

Classification: Conditionally Exempt Small Quantity Generator

Description: Handler: generates 100 kg or less of hazardous waste per calendar month, and accumulates 1000 kg or less of hazardous waste at any time; or generates 1 kg or less of acutely hazardous waste per calendar month, and accumulates at any time: 1 kg or less of acutely hazardous waste; or 100 kg or less of any residue or contaminated soil, waste or other debris resulting from the cleanup of a spill, into or on any land or water, of acutely hazardous waste; or generates 100 kg or less of any residue or contaminated soil, waste or other debris resulting from the cleanup of a spill, into or on any land or water, of acutely hazardous waste during any calendar month, and accumulates at any time: 1 kg or less of acutely hazardous waste; or 100 kg or less of any residue or contaminated soil, waste or other debris resulting from the cleanup of a spill, into or on any land or water, of acutely hazardous waste

Handler Activities Summary:

U.S. importer of hazardous waste: No
Mixed waste (haz. and radioactive): No
Recycler of hazardous waste: No
Transporter of hazardous waste: No
Treater, storer or disposer of HW: No
Underground injection activity: No
On-site burner exemption: No
Furnace exemption: No
Used oil fuel burner: No
Used oil processor: No
User oil refiner: No
Used oil fuel marketer to burner: No
Used oil Specification marketer: No
Used oil transfer facility: No
Used oil transporter: No

Violation Status: No violations found

Map ID
Direction
Distance
Elevation

MAP FINDINGS

Site

Database(s)

EDR ID Number
EPA ID Number

H114
SW
< 1/8
0.022 mi.
116 ft.

NORITSU AMERICAN CORP
9800 INTERNATIONAL DR
ORLANDO, FL 32819

RCRA-VSQG **1014466967**
FLT060076759

Site 58 of 65 in cluster H

Actual:
114 ft.

RCRA-VSQG:

Date form received by agency: 2006-02-13 00:00:00.0

Focus Map:
3

Facility name: NORITSU AMERICAN CORP
Facility address: 9800 INTERNATIONAL DR
ORLANDO, FL 32819-8111

EPA ID: FLT060076759
Mailing address: INTERNATIONAL DR
ORLANDO, FL 32819-8111

Contact: Not reported

Contact address: Not reported

Contact phone: Not reported

Contact country: US

Contact telephone: Not reported

Contact email: Not reported

EPA Region: 04

Classification: Conditionally Exempt Small Quantity Generator

Description: Handler: generates 100 kg or less of hazardous waste per calendar month, and accumulates 1000 kg or less of hazardous waste at any time; or generates 1 kg or less of acutely hazardous waste per calendar month, and accumulates at any time: 1 kg or less of acutely hazardous waste; or 100 kg or less of any residue or contaminated soil, waste or other debris resulting from the cleanup of a spill, into or on any land or water, of acutely hazardous waste; or generates 100 kg or less of any residue or contaminated soil, waste or other debris resulting from the cleanup of a spill, into or on any land or water, of acutely hazardous waste during any calendar month, and accumulates at any time: 1 kg or less of acutely hazardous waste; or 100 kg or less of any residue or contaminated soil, waste or other debris resulting from the cleanup of a spill, into or on any land or water, of acutely hazardous waste

Handler Activities Summary:

U.S. importer of hazardous waste: No
Mixed waste (haz. and radioactive): No
Recycler of hazardous waste: No
Transporter of hazardous waste: No
Treater, storer or disposer of HW: No
Underground injection activity: No
On-site burner exemption: No
Furnace exemption: No
Used oil fuel burner: No
Used oil processor: No
Used oil refiner: No
Used oil fuel marketer to burner: No
Used oil Specification marketer: No
Used oil transfer facility: No
Used oil transporter: No

Violation Status: No violations found

MAP FINDINGS

Map ID Direction Distance Elevation		Database(s)	EDR ID Number EPA ID Number
--	--	-------------	--------------------------------

H115 SW < 1/8 0.022 mi. 116 ft.	AUTOLOGIC INFORMATION 9800 INTERNATIONAL DR ORLANDO, FL 32819 Site 59 of 65 in cluster H	RCRA-VSQG	1014468344 FLT980060677
---	---	------------------	--

Actual: 114 ft. Focus Map: 3	RCRA-VSQG: Date form received by agency: 1998-06-25 00:00:00.0 Facility name: AUTOLOGIC INFORMATION Facility address: 9800 INTERNATIONAL DR ORLANDO, FL 32819-8111 EPA ID: FLT980060677 Contact: Not reported Contact address: Not reported Not reported Contact country: US Contact telephone: Not reported Contact email: Not reported EPA Region: 04 Classification: Conditionally Exempt Small Quantity Generator Description: Handler: generates 100 kg or less of hazardous waste per calendar month, and accumulates 1000 kg or less of hazardous waste at any time; or generates 1 kg or less of acutely hazardous waste per calendar month, and accumulates at any time: 1 kg or less of acutely hazardous waste; or 100 kg or less of any residue or contaminated soil, waste or other debris resulting from the cleanup of a spill, into or on any land or water, of acutely hazardous waste; or generates 100 kg or less of any residue or contaminated soil, waste or other debris resulting from the cleanup of a spill, into or on any land or water, of acutely hazardous waste during any calendar month, and accumulates at any time: 1 kg or less of acutely hazardous waste; or 100 kg or less of any residue or contaminated soil, waste or other debris resulting from the cleanup of a spill, into or on any land or water, of acutely hazardous waste
---	--

Handler Activities Summary:

U.S. importer of hazardous waste:	No
Mixed waste (haz. and radioactive):	No
Recycler of hazardous waste:	No
Transporter of hazardous waste:	No
Treater, storer or disposer of HW:	No
Underground injection activity:	No
On-site burner exemption:	No
Furnace exemption:	No
Used oil fuel burner:	No
Used oil processor:	No
User oil refiner:	No
Used oil fuel marketer to burner:	No
Used oil Specification marketer:	No
Used oil transfer facility:	No
Used oil transporter:	No

Violation Status: No violations found

MAP FINDINGS

Map ID
Direction
Distance
Elevation

Site

Database(s)

EDR ID Number
EPA ID Number

H116 **INDIGO AMERICA - ORG CO CVN CTR**
SW **9800 INTERNATIONAL DR**
< 1/8 **ORLANDO, FL 32819**
0.022 mi.
116 ft. **Site 60 of 65 in cluster H**

RCRA-VSQQ **1014467953**
FLT960056331

Actual:
114 ft.

RCRA-VSQQ:

Date form received by agency: 1996-10-24 00:00:00.0

Focus Map:
3

Facility name: INDIGO AMERICA - ORG CO CVN CTR

Facility address: 9800 INTERNATIONAL DR

 ORLANDO, FL 32819-8111

EPA ID: FLT960056331

Contact: Not reported

Contact address: Not reported

 Not reported

Contact country: US

Contact telephone: Not reported

Contact email: Not reported

EPA Region: 04

Classification: Conditionally Exempt Small Quantity Generator

Description: Handler: generates 100 kg or less of hazardous waste per calendar month, and accumulates 1000 kg or less of hazardous waste at any time; or generates 1 kg or less of acutely hazardous waste per calendar month, and accumulates at any time: 1 kg or less of acutely hazardous waste; or 100 kg or less of any residue or contaminated soil, waste or other debris resulting from the cleanup of a spill, into or on any land or water, of acutely hazardous waste; or generates 100 kg or less of any residue or contaminated soil, waste or other debris resulting from the cleanup of a spill, into or on any land or water, of acutely hazardous waste during any calendar month, and accumulates at any time: 1 kg or less of acutely hazardous waste; or 100 kg or less of any residue or contaminated soil, waste or other debris resulting from the cleanup of a spill, into or on any land or water, of acutely hazardous waste

Handler Activities Summary:

U.S. importer of hazardous waste: No
Mixed waste (haz. and radioactive): No
Recycler of hazardous waste: No
Transporter of hazardous waste: No
Treater, storer or disposer of HW: No
Underground injection activity: No
On-site burner exemption: No
Furnace exemption: No
Used oil fuel burner: No
Used oil processor: No
User oil refiner: No
Used oil fuel marketer to burner: No
Used oil Specification marketer: No
Used oil transfer facility: No
Used oil transporter: No

Violation Status: No violations found

Map ID
Direction
Distance
Elevation

MAP FINDINGS

Site

Database(s)

EDR ID Number
EPA ID Number

H117
SW
< 1/8
0.022 mi.
116 ft.

ZBE INC
9800 INTERNATIONAL DR
ORLANDO, FL 32819

RCRA-VSQQ 1014466968
FLT060076767

Site 61 of 65 in cluster H

Actual:
114 ft.

RCRA-VSQQ:

Date form received by agency: 2006-02-13 00:00:00.0

Focus Map:
3

Facility name: ZBE INC
Facility address: 9800 INTERNATIONAL DR
ORLANDO, FL 32819-8111

EPA ID: FLT060076767
Mailing address: INTERNATIONAL DR
ORLANDO, FL 32819-8111

Contact: Not reported

Contact address: Not reported

Contact telephone: Not reported

Contact country: US

Contact telephone: Not reported

Contact email: Not reported

EPA Region: 04

Classification: Conditionally Exempt Small Quantity Generator

Description: Handler: generates 100 kg or less of hazardous waste per calendar month, and accumulates 1000 kg or less of hazardous waste at any time; or generates 1 kg or less of acutely hazardous waste per calendar month, and accumulates at any time: 1 kg or less of acutely hazardous waste; or 100 kg or less of any residue or contaminated soil, waste or other debris resulting from the cleanup of a spill, into or on any land or water, of acutely hazardous waste; or generates 100 kg or less of any residue or contaminated soil, waste or other debris resulting from the cleanup of a spill, into or on any land or water, of acutely hazardous waste during any calendar month, and accumulates at any time: 1 kg or less of acutely hazardous waste; or 100 kg or less of any residue or contaminated soil, waste or other debris resulting from the cleanup of a spill, into or on any land or water, of acutely hazardous waste

Handler Activities Summary:

U.S. importer of hazardous waste: No
Mixed waste (haz. and radioactive): No
Recycler of hazardous waste: No
Transporter of hazardous waste: No
Treater, storer or disposer of HW: No
Underground injection activity: No
On-site burner exemption: No
Furnace exemption: No
Used oil fuel burner: No
Used oil processor: No
User oil refiner: No
Used oil fuel marketer to burner: No
Used oil Specification marketer: No
Used oil transfer facility: No
Used oil transporter: No

Violation Status: No violations found

Map ID
Direction
Distance
Elevation

MAP FINDINGS

Site

Database(s)

EDR ID Number
EPA ID Number

H118
SW
< 1/8
0.022 mi.
116 ft.

RETAIL IMAGING MANAGEMENT
9800 INTERNATIONAL DR
ORLANDO, FL 32819
Site 62 of 65 in cluster H

RCRA-VSQG **1014466965**
FLT060076734

Actual:
114 ft.

RCRA-VSQG:

Date form received by agency: 2006-02-13 00:00:00.0

Focus Map:
3

Facility name: RETAIL IMAGING MANAGEMENT

Facility address: 9800 INTERNATIONAL DR
ORLANDO, FL 32819-8111

EPA ID: FLT060076734

Mailing address: INTERNATIONAL DR
ORLANDO, FL 32819-8111

Contact: Not reported

Contact address: Not reported

Contact telephone: Not reported

Contact country: US

Contact telephone: Not reported

Contact email: Not reported

EPA Region: 04

Classification: Conditionally Exempt Small Quantity Generator

Description: Handler: generates 100 kg or less of hazardous waste per calendar month, and accumulates 1000 kg or less of hazardous waste at any time; or generates 1 kg or less of acutely hazardous waste per calendar month, and accumulates at any time: 1 kg or less of acutely hazardous waste; or 100 kg or less of any residue or contaminated soil, waste or other debris resulting from the cleanup of a spill, into or on any land or water, of acutely hazardous waste; or generates 100 kg or less of any residue or contaminated soil, waste or other debris resulting from the cleanup of a spill, into or on any land or water, of acutely hazardous waste during any calendar month, and accumulates at any time: 1 kg or less of acutely hazardous waste; or 100 kg or less of any residue or contaminated soil, waste or other debris resulting from the cleanup of a spill, into or on any land or water, of acutely hazardous waste

Handler Activities Summary:

U.S. importer of hazardous waste: No
Mixed waste (haz. and radioactive): No
Recycler of hazardous waste: No
Transporter of hazardous waste: No
Treater, storer or disposer of HW: No
Underground injection activity: No
On-site burner exemption: No
Furnace exemption: No
Used oil fuel burner: No
Used oil processor: No
User oil refiner: No
Used oil fuel marketer to burner: No
Used oil Specification marketer: No
Used oil transfer facility: No
Used oil transporter: No

Violation Status: No violations found

MAP FINDINGS

Map ID
Direction
Distance
Elevation

Site

Database(s)

EDR ID Number
EPA ID Number

H119
SW
< 1/8
0.022 mi.
116 ft.

BEF
9800 INTERNATIONAL DR
ORLANDO, FL 32819
Site 63 of 65 in cluster H

RCRA-VSQQ **1014466815**
FLT050074962

Actual:
114 ft.

RCRA-VSQQ:
Date form received by agency: 2005-02-11 00:00:00.0

Focus Map:
3

Facility name: BEF
Facility address: 9800 INTERNATIONAL DR
ORLANDO, FL 32819-8111
EPA ID: FLT050074962
Contact: Not reported
Contact address: Not reported
Contact country: US
Contact telephone: Not reported
Contact email: Not reported
EPA Region: 04
Classification: Conditionally Exempt Small Quantity Generator
Description: Handler: generates 100 kg or less of hazardous waste per calendar month, and accumulates 1000 kg or less of hazardous waste at any time; or generates 1 kg or less of acutely hazardous waste per calendar month, and accumulates at any time: 1 kg or less of acutely hazardous waste; or 100 kg or less of any residue or contaminated soil, waste or other debris resulting from the cleanup of a spill, into or on any land or water, of acutely hazardous waste; or generates 100 kg or less of any residue or contaminated soil, waste or other debris resulting from the cleanup of a spill, into or on any land or water, of acutely hazardous waste during any calendar month, and accumulates at any time: 1 kg or less of acutely hazardous waste; or 100 kg or less of any residue or contaminated soil, waste or other debris resulting from the cleanup of a spill, into or on any land or water, of acutely hazardous waste

Handler Activities Summary:

U.S. importer of hazardous waste: No
Mixed waste (haz. and radioactive): No
Recycler of hazardous waste: No
Transporter of hazardous waste: No
Treater, storer or disposer of HW: No
Underground injection activity: No
On-site burner exemption: No
Furnace exemption: No
Used oil fuel burner: No
Used oil processor: No
Used oil refiner: No
Used oil fuel marketer to burner: No
Used oil Specification marketer: No
Used oil transfer facility: No
Used oil transporter: No

Violation Status: No violations found

MAP FINDINGS

Map ID Direction Distance Elevation	Site	Database(s)	EDR ID Number EPA ID Number
--	------	-------------	--------------------------------

H120 SW < 1/8 0.022 mi. 116 ft.	APS IMAGING & SUPPLY, INC 9800 INTERNATIONAL DR ORLANDO, FL 32819 Site 64 of 65 in cluster H	RCRA-VSQG	1014466817 FLT050074996
---	---	------------------	--

Actual: 114 ft. Focus Map: 3	<p>RCRA-VSQG: Date form received by agency: 2005-02-11 00:00:00.0</p> <p>Facility name: APS IMAGING & SUPPLY, INC Facility address: 9800 INTERNATIONAL DR ORLANDO, FL 32819-8111</p> <p>EPA ID: FLT050074996 Contact: Not reported Contact address: Not reported Not reported Contact country: US Contact telephone: Not reported Contact email: Not reported EPA Region: 04 Classification: Conditionally Exempt Small Quantity Generator Description: Handler: generates 100 kg or less of hazardous waste per calendar month, and accumulates 1000 kg or less of hazardous waste at any time; or generates 1 kg or less of acutely hazardous waste per calendar month, and accumulates at any time: 1 kg or less of acutely hazardous waste; or 100 kg or less of any residue or contaminated soil, waste or other debris resulting from the cleanup of a spill, into or on any land or water, of acutely hazardous waste; or generates 100 kg or less of any residue or contaminated soil, waste or other debris resulting from the cleanup of a spill, into or on any land or water, of acutely hazardous waste during any calendar month, and accumulates at any time: 1 kg or less of acutely hazardous waste; or 100 kg or less of any residue or contaminated soil, waste or other debris resulting from the cleanup of a spill, into or on any land or water, of acutely hazardous waste</p>
---	--

Handler Activities Summary:

U.S. importer of hazardous waste:	No
Mixed waste (haz. and radioactive):	No
Recycler of hazardous waste:	No
Transporter of hazardous waste:	No
Treater, storer or disposer of HW:	No
Underground injection activity:	No
On-site burner exemption:	No
Furnace exemption:	No
Used oil fuel burner:	No
Used oil processor:	No
User oil refiner:	No
Used oil fuel marketer to burner:	No
Used oil Specification marketer:	No
Used oil transfer facility:	No
Used oil transporter:	No

Violation Status: No violations found

MAP FINDINGS

Map ID
Direction
Distance
Elevation

Site

Database(s)

EDR ID Number
EPA ID Number

H121
SW
< 1/8
0.022 mi.
116 ft.

NORITSU AMERICA CORP - OC CONV CTR
9800 INTERNATIONAL DR
ORLANDO, FL 32819
Site 65 of 65 in cluster H

RCRA-VSQQ **1014466303**
FLT020069613

Actual:
114 ft.

RCRA-VSQQ:

Date form received by agency: 2002-01-31 00:00:00.0

Focus Map:
3

Facility name: NORITSU AMERICA CORP - OC CONV CTR

Facility address: 9800 INTERNATIONAL DR

ORLANDO, FL 32819-8111

EPA ID: FLT020069613

Contact: Not reported

Contact address: Not reported

Contact address: Not reported

Contact country: US

Contact telephone: Not reported

Contact email: Not reported

EPA Region: 04

Classification: Conditionally Exempt Small Quantity Generator

Description: Handler: generates 100 kg or less of hazardous waste per calendar month, and accumulates 1000 kg or less of hazardous waste at any time; or generates 1 kg or less of acutely hazardous waste per calendar month, and accumulates at any time: 1 kg or less of acutely hazardous waste; or 100 kg or less of any residue or contaminated soil, waste or other debris resulting from the cleanup of a spill, into or on any land or water, of acutely hazardous waste; or generates 100 kg or less of any residue or contaminated soil, waste or other debris resulting from the cleanup of a spill, into or on any land or water, of acutely hazardous waste during any calendar month, and accumulates at any time: 1 kg or less of acutely hazardous waste; or 100 kg or less of any residue or contaminated soil, waste or other debris resulting from the cleanup of a spill, into or on any land or water, of acutely hazardous waste

Handler Activities Summary:

U.S. importer of hazardous waste: No
Mixed waste (haz. and radioactive): No
Recycler of hazardous waste: No
Transporter of hazardous waste: No
Treater, storer or disposer of HW: No
Underground injection activity: No
On-site burner exemption: No
Furnace exemption: No
Used oil fuel burner: No
Used oil processor: No
Used oil refiner: No
Used oil fuel marketer to burner: No
Used oil Specification marketer: No
Used oil transfer facility: No
Used oil transporter: No

Violation Status: No violations found

Map ID
Direction
Distance
Elevation

MAP FINDINGS

Site

Database(s)

EDR ID Number
EPA ID Number

122
West
< 1/8
0.022 mi.
117 ft.

SEA WORLD OF FLORIDA INC - FLORIDA FESTIVAL
6295 SEA HARBOR DR
ORLANDO, FL 32821

RCRA-SQG 1011861783
FLR000149609

Actual:
92 ft.

Focus Map:
5

RCRA-SQG:

Date form received by agency: 2016-01-29 00:00:00.0
Facility name: SEA WORLD OF FLORIDA INC - FLORIDA FESTIVAL
Facility address: 6295 SEA HARBOR DR
ORLANDO, FL 32821-8043
EPA ID: FLR000149609
Contact: JIM KORUTHU
Contact address: 7007 SEA HARBOR DR
ORLANDO, FL 32821-8009
Contact country: US
Contact telephone: 407-363-2141
Contact email: JIM.KORUTHU@SEAWORLD.COM
EPA Region: 04
Land type: Private
Classification: Small Small Quantity Generator
Description: Handler: generates more than 100 and less than 1000 kg of hazardous waste during any calendar month and accumulates less than 6000 kg of hazardous waste at any time; or generates 100 kg or less of hazardous waste during any calendar month, and accumulates more than 1000 kg of hazardous waste at any time

Owner/Operator Summary:

Owner/operator name: SEA WORLD OF FLORIDA INC
Owner/operator address: 7007 SEA WORLD DR
ORLANDO, FL 32821
Owner/operator country: US
Owner/operator telephone: 407-363-2165
Owner/operator email: Not reported
Owner/operator fax: Not reported
Owner/operator extension: Not reported
Legal status: Private
Owner/Operator Type: Owner
Owner/Op start date: 1985-08-01 00:00:00.
Owner/Op end date: Not reported

Owner/operator name: FLORIDA FESTIVAL
Owner/operator address: 6295 SEA HARBOR DR
ORLANDO, FL 32821
Owner/operator country: US
Owner/operator telephone: 407-370-1157
Owner/operator email: Not reported
Owner/operator fax: Not reported
Owner/operator extension: Not reported
Legal status: Private
Owner/Operator Type: Operator
Owner/Op start date: 1985-08-01 00:00:00.
Owner/Op end date: Not reported

Handler Activities Summary:

U.S. importer of hazardous waste: No
Mixed waste (haz. and radioactive): No
Recycler of hazardous waste: No

Map ID
Direction
Distance
Elevation

MAP FINDINGS

Site

Database(s)

EDR ID Number
EPA ID Number

SEA WORLD OF FLORIDA INC - FLORIDA FESTIVAL (Continued)

1011861783

Transporter of hazardous waste: No
Treater, storer or disposer of HW: No
Underground injection activity: No
On-site burner exemption: No
Furnace exemption: No
Used oil fuel burner: No
Used oil processor: No
User oil refiner: No
Used oil fuel marketer to burner: No
Used oil Specification marketer: No
Used oil transfer facility: No
Used oil transporter: No

Historical Generators:

Date form received by agency: 2011-03-02 00:00:00.0
Site name: SEA WORLD OF FLORIDA INC - FLORIDA FESTIVAL
Classification: Small Quantity Generator

Date form received by agency: 2009-04-06 00:00:00.0
Site name: SEA WORLD OF FLORIDA INC - FLORIDA FESTIVAL
Classification: Small Quantity Generator

Hazardous Waste Summary:

. Waste code: D001
. Waste name: IGNITABLE WASTE

. Waste code: D003
. Waste name: REACTIVE WASTE

Facility Has Received Notices of Violations:

Regulation violated: 62-730.160(6)
Area of violation: State Statute or Regulation
Date violation determined: 2016-01-28 00:00:00.0
Date achieved compliance: 2016-02-12 00:00:00.0
Violation lead agency: State
Enforcement action: COMPLIANCE EVALUATION INSPECTION ON-SITE
Enforcement action date: Not reported
Enf. disposition status: Not reported
Enf. disp. status date: Not reported
Enforcement lead agency: Not reported
Proposed penalty amount: Not reported
Final penalty amount: Not reported
Paid penalty amount: Not reported

Regulation violated: 265.37, 265.37(a), 265.37(a)(1), 26
Area of violation: TSD IS-Preparedness and Prevention
Date violation determined: 2016-01-28 00:00:00.0
Date achieved compliance: 2016-03-22 00:00:00.0
Violation lead agency: State
Enforcement action: COMPLIANCE EVALUATION INSPECTION ON-SITE
Enforcement action date: Not reported
Enf. disposition status: Not reported
Enf. disp. status date: Not reported
Enforcement lead agency: Not reported
Proposed penalty amount: Not reported

Map ID
Direction
Distance
Elevation

MAP FINDINGS

Site

Database(s)

EDR ID Number
EPA ID Number

SEA WORLD OF FLORIDA INC - FLORIDA FESTIVAL (Continued)

1011861783

Final penalty amount: Not reported
Paid penalty amount: Not reported

Regulation violated: 262.34(d)(5)(i)
Area of violation: Generators - Pre-transport
Date violation determined: 2016-01-28 00:00:00.0
Date achieved compliance: 2016-03-22 00:00:00.0
Violation lead agency: State
Enforcement action: COMPLIANCE EVALUATION INSPECTION ON-SITE
Enforcement action date: Not reported
Enf. disposition status: Not reported
Enf. disp. status date: Not reported
Enforcement lead agency: Not reported
Proposed penalty amount: Not reported
Final penalty amount: Not reported
Paid penalty amount: Not reported

Regulation violated: 262.34(d)(5)(i)
Area of violation: Generators - Pre-transport
Date violation determined: 2011-03-02 00:00:00.0
Date achieved compliance: 2011-05-10 00:00:00.0
Violation lead agency: State
Enforcement action: COMPLIANCE EVALUATION INSPECTION ON-SITE
Enforcement action date: 2011-04-13 00:00:00.0
Enf. disposition status: Not reported
Enf. disp. status date: Not reported
Enforcement lead agency: State
Proposed penalty amount: Not reported
Final penalty amount: Not reported
Paid penalty amount: Not reported

Evaluation Action Summary:
Evaluation date: 2011-03-02 00:00:00.0
Evaluation: DEP NON-COMPLIANCE LETTER
Area of violation: Generators - Pre-transport
Date achieved compliance: 2011-05-10 00:00:00.0
Evaluation lead agency: State

A123
NW
< 1/8
0.031 mi.
162 ft.

EXXON MOBIL CORPORATION
6877 W SAND LAKE RD
ORLANDO, FL 32819
Site 6 of 8 in cluster A

EDR Hist Auto 1021093156
N/A

Actual: EDR Hist Auto
130 ft.

Focus Map:
1

Year:	Name:	Type:
2001	EXXON MOBIL CORPORATION	Gasoline Service Stations, NEC
2002	EXXON MOBIL CORPORATION	Gasoline Service Stations, NEC
2003	EXXON MOBIL CORPORATION	Gasoline Service Stations, NEC
2004	EXXON MOBIL CORPORATION	Gasoline Service Stations, NEC
2005	EXXON MOBIL CORPORATION	Gasoline Service Stations, NEC
2006	EXXON MOBIL CORPORATION	Gasoline Service Stations, NEC
2007	EXXON MOBIL CORPORATION	Gasoline Service Stations, NEC
2008	EXXON MOBIL CORPORATION	Gasoline Service Stations, NEC
2009	EXXON MOBIL CORPORATION	Gasoline Service Stations, NEC
2010	EXXON MOBIL CORPORATION	Gasoline Service Stations, NEC
2011	EXXON MOBIL CORPORATION	Gasoline Service Stations, NEC

Map ID
 Direction
 Distance
 Elevation

MAP FINDINGS

Site

Database(s)

EDR ID Number
 EPA ID Number

EXXON MOBIL CORPORATION (Continued)

1021093156

2012 EXXON MOBIL CORPORATION Gasoline Service Stations, NEC
 2013 EXXON MOBIL CORPORATION Gasoline Service Stations, NEC

A124
NW
 < 1/8
 0.031 mi.
 162 ft.

7-ELEVEN STORE #34885
6877 W SAND LAKE RD
ORLANDO, FL 32819
Site 7 of 8 in cluster A

FL LUST **U001364000**
FL UST **N/A**
FL Financial Assurance

Actual:
130 ft.
Focus Map:
1

LUST:
 Name: 7-ELEVEN STORE #34885
 Address: 6877 W SAND LAKE RD
 City,State,Zip: ORLANDO, FL 32819
 Region: STATE
 Facility Id: 8513342
 Facility Status: CLOSED
 Facility Type: A - Retail Station
 Facility Phone: (407)247-6750
 Facility Cleanup Rank: Not reported
 District: Central District
 Lat/Long (dms): 28 27 1.4056 / 81 28 16.9936
 Section: Not reported
 Township: Not reported
 Range: Not reported
 Feature: Not reported
 Method: AGPS
 Datum: 0
 Score: 8
 Score Effective Date: 2009-11-04 00:00:00
 Score When Ranked: Not reported
 Operator: CATHY WISE
 Name Update: 2011-04-11 00:00:00
 Address Update: 2011-04-11 00:00:00

Petroleum Cleanup PCT Facility Score:
 Facility Cleanup Status: CMPL - COMPLETED
 Contact: JOSE RIOS / MILEI AVILES / DAVID PETERSEN
 Contact Company: 7-ELEVEN INC - GASOLINE COMP DEPT 0148
 Contact Address: PO BOX 711
 Contact City/State/Zip: DALLAS, TX 75221
 Phone: (407)403-2995
 Bad Address Ind: N
 State: FL
 Zip: 32819, 9349
 Score: 8
 Score Effective Date: 2009-11-04 00:00:00
 Related Party ID: 20385
 Primary RP Role: ACCOUNT OWNER
 RP Begin Date: 2011-04-11
 RP Zip: 711
 RP Extension: Not reported

Discharge Cleanup Summary:
 Discharge Date: 3/3/1989
 PCT Discharge Combined: 12/2/1988
 Cleanup Required: C - COMBINED CLEANUP REQUIRED
 Discharge Cleanup Status: SRCR - SRCR COMPLETE
 Disch Cleanup Status Date: 10/29/1993

Map ID
Direction
Distance
Elevation

MAP FINDINGS

Site

Database(s)

EDR ID Number
EPA ID Number

7-ELEVEN STORE #34885 (Continued)

U001364000

Cleanup Work Status: COMPLETED
Information Source: D - DISCHARGE NOTIFICATION
Other Source Description: Not reported
Eligibility Indicator: I - INELIGIBLE
Site Manager: Not reported
Site Mgr End Date: Not reported
Tank Office: -
Discharge Date: 6/20/2007
PCT Discharge Combined: Not reported
Cleanup Required: R - CLEANUP REQUIRED
Discharge Cleanup Status: NFA - NFA COMPLETE
Disch Cleanup Status Date: 3/11/2010
Cleanup Work Status: COMPLETED
Information Source: D - DISCHARGE NOTIFICATION
Other Source Description: Not reported
Eligibility Indicator: I - INELIGIBLE
Site Manager: THORNTON_K
Site Mgr End Date: 2/24/2010
Tank Office: PCLP48 - ORANGE COUNTY ENVIRONMENTAL PROTECTION DIV
Discharge Date: 12/2/1988
PCT Discharge Combined: Not reported
Cleanup Required: R - CLEANUP REQUIRED
Discharge Cleanup Status: SRCR - SRCR COMPLETE
Disch Cleanup Status Date: 10/29/1993
Cleanup Work Status: COMPLETED
Information Source: E - EDI
Other Source Description: Not reported
Eligibility Indicator: E - ELIGIBLE
Site Manager: Not reported
Site Mgr End Date: Not reported
Tank Office: -

Petroleum Cleanup Program Eligibility:

Facility ID: 8513342
Discharge Date: 12/2/1988
Pct Discharge Combined With: Not reported
Cleanup Required: R - CLEANUP REQUIRED
Discharge Cleanup Status: SRCR - SRCR COMPLETE
Disch Cleanup Status Date: 10/29/1993
Cleanup Work Status: COMPLETED
Information Source: E - EDI
Other Source Description: Not reported
Application Received Date: 12/12/1988
Cleanup Program: E - EARLY DETECTION INCENTIVE
Eligibility Status: 2/28/1991
Elig Status Date: 2/28/1991
Letter Of Intent Date: 3/1/1990
Redetermined: No
Inspection Date: 9/18/1990
Site Manager: Not reported
Site Mgr End Date: Not reported
Tank Office: -
Deductible Amount: Not reported
Deductible Paid To Date: 0
Co-Pay Amount: Not reported
Co-Pay Paid To Date: 0
Cap Amount: Not reported

Map ID
Direction
Distance
Elevation

MAP FINDINGS

Site

Database(s)

EDR ID Number
EPA ID Number

7-ELEVEN STORE #34885 (Continued)

U001364000

Contaminated Media:

Discharge Date: 6/20/2007
Pct Discharge Combined With: Not reported
Cleanup Required: R - CLEANUP REQUIRED
Discharge Cleanup Status: NFA - NFA COMPLETE
Disch Cleanup Status Date: 3/11/2010
Cleanup Work Status: COMPLETED
Information Source: D - DISCHARGE NOTIFICATION
Other Source Description: Not reported
Elig Indicator: I - INELIGIBLE
Site Manager: THORNTON_K
Site Mgr End Date: 2/24/2010
Tank Office: PCLP48 - ORANGE COUNTY ENVIRON
Contaminated Drinking Wells: Not reported
Contaminated Monitoring Well: No
Contaminated Soil: Yes
Contaminated Surface Water: No
Contaminated Ground Water: Yes
Pollutant: B - Unleaded Gas
Pollutant Other Description: Not reported
Gallons Discharged: 1

Task Information:

District: CD
Facility ID: 8513342
Facility Status: CLOSED
Facility Type: A - Retail Station -
County: ORANGE
County ID: 48
Cleanup Eligibility Status: I
Source Effective Date: 10-29-1993
Discharge Date: 03-03-1989
Cleanup Required: C - COMBINED CLEANUP REQUIRED
Discharge Cleanup Status: SRCR - SRCR COMPLETE
Disch Cleanup Status Date: 10-29-1993
SRC Action Type: SRCR - SITE REHABILITATION COMPLETION REPORT
SRC Submit Date: 09-17-1993
SRC Review Date: 10-14-1993
SRC Completion Status: A - APPROVED
SRC Issue Date: 10-29-1993
SRC Comment: Not reported
Cleanup Work Status: COMPLETED
Site Mgr: Not reported
Site Mgr End Date: Not reported
Tank Office: -
SR Task ID: Not reported
SR Cleanup Responsible: -
SR Funding Eligibility Type: -
SR Actual Cost: Not reported
SR Completion Date: Not reported
SR Payment Date: Not reported
SR Oral Date: Not reported
SR Written Date: Not reported
SR Soil Removal: Not reported
SR Free Product Removal: Not reported
SR Soil Tonnage Removed: Not reported
SR Soil Treatment: Not reported

Map ID
Direction
Distance
Elevation

MAP FINDINGS

Site

Database(s)

EDR ID Number
EPA ID Number

7-ELEVEN STORE #34885 (Continued)

U001364000

SR Other Treatment: Not reported
SR Alternate Proc Received Date: Not reported
SR Alternate Procedure Status: Not reported
SR Alternate Procedure Status Date: Not reported
SR Alternate Procedure Comments: Not reported
SA Task ID: Not reported
SA Cleanup Responsible: -
SA Funding Eligibility Type: -
SA Actual Cost: Not reported
SA Completion Date: Not reported
SA Payment Date: Not reported
RAP Task ID: Not reported
RAP Cleanup Responsible ID: -
RAP Funding Eligibility Type: -
RAP Actual Cost: Not reported
RAP Completion Date: Not reported
RAP Payment Date: Not reported
RAP Last Order Approved: Not reported
RA Task ID: 75098
RA Cleanup Responsible: -
RA Funding Eligibility Type: -
RA Years to Complete: 0
RA Actual Cost: Not reported
District: CD
Facility ID: 8513342
Facility Status: CLOSED
Facility Type: A - Retail Station -
County: ORANGE
County ID: 48
Cleanup Eligibility Status: I
Source Effective Date: 02-24-2010
Discharge Date: 06-20-2007
Cleanup Required: R - CLEANUP REQUIRED
Discharge Cleanup Status: NFA - NFA COMPLETE
Disch Cleanup Status Date: 03-11-2010
SRC Action Type: NFA - NO FURTHER ACTION
SRC Submit Date: 11-06-2009
SRC Review Date: 02-24-2010
SRC Completion Status: A - APPROVED
SRC Issue Date: 03-11-2010
SRC Comment: Not reported
Cleanup Work Status: COMPLETED
Site Mgr: THORNTON_K
Site Mgr End Date: 02-24-2010
Tank Office: PCLP48 - Orange County
SR Task ID: Not reported
SR Cleanup Responsible: -
SR Funding Eligibility Type: -
SR Actual Cost: Not reported
SR Completion Date: Not reported
SR Payment Date: Not reported
SR Oral Date: Not reported
SR Written Date: Not reported
SR Soil Removal: Not reported
SR Free Product Removal: Not reported
SR Soil Tonnage Removed: Not reported
SR Soil Treatment: Not reported

Map ID
Direction
Distance
Elevation

MAP FINDINGS

Site

Database(s)

EDR ID Number
EPA ID Number

7-ELEVEN STORE #34885 (Continued)

U001364000

SR Other Treatment: Not reported
SR Alternate Proc Received Date: Not reported
SR Alternate Procedure Status: Not reported
SR Alternate Procedure Status Date: Not reported
SR Alternate Procedure Comments: Not reported
SA Task ID: 81454
SA Cleanup Responsible: -
SA Funding Eligibility Type: -
SA Actual Cost: Not reported
SA Completion Date: Not reported
SA Payment Date: Not reported
RAP Task ID: Not reported
RAP Cleanup Responsible ID: -
RAP Funding Eligibility Type: -
RAP Actual Cost: Not reported
RAP Completion Date: Not reported
RAP Payment Date: Not reported
RAP Last Order Approved: Not reported
RA Task ID: 83941
RA Cleanup Responsible: RP - RESPONSIBLE PARTY
RA Funding Eligibility Type: -
RA Years to Complete: 0
RA Actual Cost: Not reported
District: CD
Facility ID: 8513342
Facility Status: CLOSED
Facility Type: A - Retail Station -
County: ORANGE
County ID: 48
Cleanup Eligibility Status: E
Source Effective Date: 10-29-1993
Discharge Date: 12-02-1988
Cleanup Required: R - CLEANUP REQUIRED
Discharge Cleanup Status: SRCR - SRCR COMPLETE
Disch Cleanup Status Date: 10-29-1993
SRC Action Type: SRCR - SITE REHABILITATION COMPLETION REPORT
SRC Submit Date: 09-17-1993
SRC Review Date: 10-14-1993
SRC Completion Status: A - APPROVED
SRC Issue Date: 10-29-1993
SRC Comment: Not reported
Cleanup Work Status: COMPLETED
Site Mgr: Not reported
Site Mgr End Date: Not reported
Tank Office: -
SR Task ID: 70799
SR Cleanup Responsible: -
SR Funding Eligibility Type: -
SR Actual Cost: Not reported
SR Completion Date: 01-22-1990
SR Payment Date: Not reported
SR Oral Date: Not reported
SR Written Date: Not reported
SR Soil Removal: Y
SR Free Product Removal: Not reported
SR Soil Tonnage Removed: 800
SR Soil Treatment: Not reported

Map ID
Direction
Distance
Elevation

MAP FINDINGS

Site

Database(s)

EDR ID Number
EPA ID Number

7-ELEVEN STORE #34885 (Continued)

U001364000

SR Other Treatment: 4/13/89 .14"
SR Alternate Proc Received Date: Not reported
SR Alternate Procedure Status: Not reported
SR Alternate Procedure Status Date: Not reported
SR Alternate Procedure Comments: Not reported
SA Task ID: 21360
SA Cleanup Responsible: -
SA Funding Eligibility Type: -
SA Actual Cost: \$37,169.03
SA Completion Date: 02-20-1992
SA Payment Date: 03-18-1993
RAP Task ID: 21361
RAP Cleanup Responsible ID: RP - RESPONSIBLE PARTY
RAP Funding Eligibility Type: -
RAP Actual Cost: \$8,028.27
RAP Completion Date: 07-17-1992
RAP Payment Date: 12-01-1993
RAP Last Order Approved: 1992-07-17 00:00:00
RA Task ID: 21362
RA Cleanup Responsible: RP - RESPONSIBLE PARTY
RA Funding Eligibility Type: -
RA Years to Complete: 0
RA Actual Cost: Not reported

[Click here for Florida Oculus:](#)

UST:

Facility Id: 8513342
Facility Status: CLOSED
Type Description: Retail Station
Facility Phone: 4072476750
Region: STATE
Positioning Method: AGPS
Lat/Long (dms): 28 27 0 / 81 28 18

Owner:

Owner Id: 20385
Owner Name: 7-ELEVEN INC - GASOLINE COMP DEPT 0148
Owner Address: PO BOX 711
Owner Address 2: ATTN: FL REGION COMPLIANCE MGR
Owner City,St,Zip: DALLAS, TX 75221
Owner Contact: MILEI AVILES / DAVID PETERSEN
Owner Phone: 4074032995

Tank Info:

Name: 7-ELEVEN STORE #34885
Address: 6877 W SAND LAKE RD
City: ORLANDO
Zip: 32819
Tank Id: 1
Status: Removed
Status Date: 03/01/2007
Install Date: 1/1/1982
Substance: Unleaded gas
Content Description: Unleaded Gas
Gallons: 10000
Vessel Indicator: TANK

Map ID
Direction
Distance
Elevation

MAP FINDINGS

Site

Database(s)

EDR ID Number
EPA ID Number

7-ELEVEN STORE #34885 (Continued)

U001364000

Tank Location: UNDERGROUND
DEP Contractor: P

Name: 7-ELEVEN STORE #34885
Address: 6877 W SAND LAKE RD
City: ORLANDO
Zip: 32819
Tank Id: 1
Status: Removed
Status Date: 01/31/2013
Install Date: 6/1/2007
Substance: Unleaded gas
Content Description: Unleaded Gas
Gallons: 12000
Vessel Indicator: TANK
Tank Location: UNDERGROUND
DEP Contractor: P

Name: 7-ELEVEN STORE #34885
Address: 6877 W SAND LAKE RD
City: ORLANDO
Zip: 32819
Tank Id: 10
Status: Removed
Status Date: 01/31/2013
Install Date: 6/1/2007
Substance: Vehicular diesel
Content Description: Vehicular Diesel
Gallons: 12000
Vessel Indicator: TANK
Tank Location: UNDERGROUND
DEP Contractor: P

Name: 7-ELEVEN STORE #34885
Address: 6877 W SAND LAKE RD
City: ORLANDO
Zip: 32819
Tank Id: 2
Status: Removed
Status Date: 03/01/2007
Install Date: 1/1/1982
Substance: Unleaded gas
Content Description: Unleaded Gas
Gallons: 10000
Vessel Indicator: TANK
Tank Location: UNDERGROUND
DEP Contractor: P

Name: 7-ELEVEN STORE #34885
Address: 6877 W SAND LAKE RD
City: ORLANDO
Zip: 32819
Tank Id: 3
Status: Removed
Status Date: 03/01/2007
Install Date: 1/1/1982
Substance: Unleaded gas

Map ID
Direction
Distance
Elevation

MAP FINDINGS

Site

Database(s)

EDR ID Number
EPA ID Number

7-ELEVEN STORE #34885 (Continued)

U001364000

Content Description: Unleaded Gas
Gallons: 10000
Vessel Indicator: TANK
Tank Location: UNDERGROUND
DEP Contractor: P

Name: 7-ELEVEN STORE #34885
Address: 6877 W SAND LAKE RD
City: ORLANDO
Zip: 32819
Tank Id: 4
Status: Removed
Status Date: 03/01/2007
Install Date: 1/1/1982
Substance: Unleaded gas
Content Description: Unleaded Gas
Gallons: 6000
Vessel Indicator: TANK
Tank Location: UNDERGROUND
DEP Contractor: P

Name: 7-ELEVEN STORE #34885
Address: 6877 W SAND LAKE RD
City: ORLANDO
Zip: 32819
Tank Id: 5
Status: Removed
Status Date: 03/01/2007
Install Date: 1/1/1990
Substance: Vehicular diesel
Content Description: Vehicular Diesel
Gallons: 8000
Vessel Indicator: TANK
Tank Location: UNDERGROUND
DEP Contractor: P

Name: 7-ELEVEN STORE #34885
Address: 6877 W SAND LAKE RD
City: ORLANDO
Zip: 32819
Tank Id: 6
Status: Removed
Status Date: 12/31/1989
Install Date: Not reported
Substance: Unknown/Not reported
Content Description: Unknown/Not Reported
Gallons: 1000
Vessel Indicator: TANK
Tank Location: UNDERGROUND
DEP Contractor: P

Name: 7-ELEVEN STORE #34885
Address: 6877 W SAND LAKE RD
City: ORLANDO
Zip: 32819
Tank Id: 7
Status: Removed

Map ID
Direction
Distance
Elevation

MAP FINDINGS

Site

Database(s)

EDR ID Number
EPA ID Number

7-ELEVEN STORE #34885 (Continued)

U001364000

Status Date: 01/31/2013
Install Date: 6/1/2007
Substance: Unleaded gas
Content Description: Unleaded Gas
Gallons: 12000
Vessel Indicator: TANK
Tank Location: UNDERGROUND
DEP Contractor: P

Name: 7-ELEVEN STORE #34885
Address: 6877 W SAND LAKE RD
City: ORLANDO
Zip: 32819
Tank Id: 8
Status: Removed
Status Date: 01/31/2013
Install Date: 6/1/2007
Substance: Unleaded gas
Content Description: Unleaded Gas
Gallons: 12000
Vessel Indicator: TANK
Tank Location: UNDERGROUND
DEP Contractor: P

[Click here for Florida Oculus:](#)

FL Financial Assurance 3:

Region: 3
Facility ID: 8513342
Facility Phone: 4072476750
Facility Status: CLOSED
Facility Type: A
Type Description: Retail Station
DEP CO: P
Financial Responsibility: INSURANCE
Insurance Company: ANCON INSURANCE CO INC
Effective Date: 04/30/2010
Expire Date: 04/29/2011
Owner ID: 20385
Owner Name: 7-ELEVEN INC - GASOLINE COMP DEPT 0148
Owner Address: PO BOX 711
Owner Address2: ATTN: FL REGION COMPLIANCE MGR
Owner City,St,Zip: DALLAS, TX 75221
Contact: MILEI AVILES / DAVID PETERSEN
Resp Party Phone: 4074032995

Region: 3
Facility ID: 8513342
Facility Phone: 4072476750
Facility Status: CLOSED
Facility Type: A
Type Description: Retail Station
DEP CO: P
Financial Responsibility: INSURANCE
Insurance Company: ILLINOIS UNION
Effective Date: 04/30/2011

Map ID
Direction
Distance
Elevation

MAP FINDINGS

Site

Database(s)

EDR ID Number
EPA ID Number

7-ELEVEN STORE #34885 (Continued)

U001364000

Expire Date: 04/30/2012
Owner ID: 20385
Owner Name: 7-ELEVEN INC - GASOLINE COMP DEPT 0148
Owner Address: PO BOX 711
Owner Address2: ATTN: FL REGION COMPLIANCE MGR
Owner City,St,Zip: DALLAS, TX 75221
Contact: MILEI AVILES / DAVID PETERSEN
Resp Party Phone: 4074032995

Region: 3
Facility ID: 8513342
Facility Phone: 4072476750
Facility Status: CLOSED
Facility Type: A
Type Description: Retail Station
DEP CO: P
Financial Responsibility: INSURANCE
Insurance Company: IRONSHORE SPECIALTY INSURANCE CO
Effective Date: 04/30/2012
Expire Date: 12/18/2012
Owner ID: 20385
Owner Name: 7-ELEVEN INC - GASOLINE COMP DEPT 0148
Owner Address: PO BOX 711
Owner Address2: ATTN: FL REGION COMPLIANCE MGR
Owner City,St,Zip: DALLAS, TX 75221
Contact: MILEI AVILES / DAVID PETERSEN
Resp Party Phone: 4074032995

Region: 3
Facility ID: 8513342
Facility Phone: 4072476750
Facility Status: CLOSED
Facility Type: A
Type Description: Retail Station
DEP CO: P
Financial Responsibility: INSURANCE
Insurance Company: IRONSHORE SPECIALTY INSURANCE CO
Effective Date: 12/18/2012
Expire Date: 12/18/2013
Owner ID: 20385
Owner Name: 7-ELEVEN INC - GASOLINE COMP DEPT 0148
Owner Address: PO BOX 711
Owner Address2: ATTN: FL REGION COMPLIANCE MGR
Owner City,St,Zip: DALLAS, TX 75221
Contact: MILEI AVILES / DAVID PETERSEN
Resp Party Phone: 4074032995

Region: 3
Facility ID: 8513342
Facility Phone: 4072476750
Facility Status: CLOSED
Facility Type: A
Type Description: Retail Station
DEP CO: P
Financial Responsibility: SELF-INSURANCE - LETTER FROM CHIEF FINANCIAL OFFIC
Insurance Company: Not reported
Effective Date: 05/01/2009

Map ID
Direction
Distance
Elevation

MAP FINDINGS

Site

Database(s)

EDR ID Number
EPA ID Number

7-ELEVEN STORE #34885 (Continued)

U001364000

Expire Date: 04/30/2010
Owner ID: 20385
Owner Name: 7-ELEVEN INC - GASOLINE COMP DEPT 0148
Owner Address: PO BOX 711
Owner Address2: ATTN: FL REGION COMPLIANCE MGR
Owner City,St,Zip: DALLAS, TX 75221
Contact: MILEI AVILES / DAVID PETERSEN
Resp Party Phone: 4074032995

**A125
NW
< 1/8
0.031 mi.
162 ft.**

**EXXON RAS #46941
6877 W SAND LAKE RD
ORLANDO, FL 32819
Site 8 of 8 in cluster A**

**RCRA NonGen / NLR
FINDS
ECHO**

**1004683178
FLD984196295**

**Actual:
130 ft.**

RCRA NonGen / NLR:

**Focus Map:
1**

Date form received by agency: 2011-10-12 00:00:00.0
Facility name: EXXON RAS #46941
Facility address: 6877 W SAND LAKE RD
ORLANDO, FL 32819-9349
EPA ID: FLD984196295
Mailing address: PO BOX 4552
HOUSTON, TX 77210-4552
Contact: CAROLYN JONES
Contact address: PO BOX 4552
HOUSTON, TX 77210-4552
Contact country: US
Contact telephone: 713-656-9075
Contact email: Not reported
EPA Region: 04
Classification: Non-Generator
Description: Handler: Non-Generators do not presently generate hazardous waste

Owner/Operator Summary:

Owner/operator name: EXXON RAS #46941
Owner/operator address: PO BOX 4552
HOUSTON, TX 77210
Owner/operator country: US
Owner/operator telephone: Not reported
Owner/operator email: Not reported
Owner/operator fax: Not reported
Owner/operator extension: Not reported
Legal status: Private
Owner/Operator Type: Operator
Owner/Op start date: 2011-10-27 00:00:00.
Owner/Op end date: Not reported

Owner/operator name: EXXONMOBIL OIL CORP
Owner/operator address: 3225 GALLOWS RD
FAIRFAX, VA 22037
Owner/operator country: US
Owner/operator telephone: Not reported
Owner/operator email: Not reported
Owner/operator fax: Not reported
Owner/operator extension: Not reported
Legal status: Private
Owner/Operator Type: Owner

Map ID
Direction
Distance
Elevation

MAP FINDINGS

Site

Database(s)

EDR ID Number
EPA ID Number

EXXON RAS #46941 (Continued)

1004683178

Owner/Op start date: 2001-05-17 00:00:00.
Owner/Op end date: Not reported

Owner/operator name: EXXON RAS #46941
Owner/operator address: PO BOX 4552
HOUSTON, TX 77210

Owner/operator country: US
Owner/operator telephone: Not reported
Owner/operator email: Not reported
Owner/operator fax: Not reported
Owner/operator extension: Not reported
Legal status: Private
Owner/Operator Type: Operator
Owner/Op start date: 1991-03-15 00:00:00.
Owner/Op end date: Not reported

Owner/operator name: ALDA POOL
Owner/operator address: PO BOX 4415
HOUSTON, TX 77210

Owner/operator country: US
Owner/operator telephone: Not reported
Owner/operator email: Not reported
Owner/operator fax: Not reported
Owner/operator extension: Not reported
Legal status: Private
Owner/Operator Type: Owner
Owner/Op start date: 2000-03-27 00:00:00.
Owner/Op end date: 2001-05-17 00:00:00.

Handler Activities Summary:

U.S. importer of hazardous waste: No
Mixed waste (haz. and radioactive): No
Recycler of hazardous waste: No
Transporter of hazardous waste: No
Treater, storer or disposer of HW: No
Underground injection activity: No
On-site burner exemption: No
Furnace exemption: No
Used oil fuel burner: No
Used oil processor: No
User oil refiner: No
Used oil fuel marketer to burner: No
Used oil Specification marketer: No
Used oil transfer facility: No
Used oil transporter: No

Historical Generators:

Date form received by agency: 1991-04-19 00:00:00.0
Site name: EXXON RAS #46941
Classification: Conditionally Exempt Small Quantity Generator

Hazardous Waste Summary:

. Waste code: D001
. Waste name: IGNITABLE WASTE

Map ID
 Direction
 Distance
 Elevation

MAP FINDINGS

Site

Database(s)

EDR ID Number
 EPA ID Number

EXXON RAS #46941 (Continued)

1004683178

. Waste code: D018
 . Waste name: BENZENE

Violation Status: No violations found

FINDS:

Registry ID: 110005601474
 Facility URL: http://ofmpub.epa.gov/enviro/fii_query_detail_disp_program_facility?p_registry_id=110005601474

Environmental Interest/Information System:

RCRAInfo is a national information system that supports the Resource Conservation and Recovery Act (RCRA) program through the tracking of events and activities related to facilities that generate, transport, and treat, store, or dispose of hazardous waste. RCRAInfo allows RCRA program staff to track the notification, permit, compliance, and corrective action activities required under RCRA.

Florida Environmental System Today Application (FIESTA) Data Maintenance (FDM) system maintains entity, environmental interest and affiliation data for the State of Florida.

[Click this hyperlink](#) while viewing on your computer to access additional FINDS: detail in the EDR Site Report.

ECHO:

Envid: 1004683178
 Registry ID: 110005601474
 DFR URL: <http://echo.epa.gov/detailed-facility-report?fid=110005601474>
 Name: EXXON RAS #46941
 Address: 6877 W SAND LAKE RD
 City,State,Zip: ORLANDO, FL 32819

L126
ENE
 < 1/8
 0.033 mi.
 176 ft.

EXXON MOBIL CORPORATION
6026 DESTINATION PKWY
ORLANDO, FL 32819
 Site 1 of 2 in cluster L

EDR Hist Auto 1020646981
N/A

Actual:
89 ft.

EDR Hist Auto

Focus Map:
4

Year:	Name:	Type:
2009	EXXON MOBIL CORPORATION	Gasoline Service Stations, NEC
2009	CANADIAN COURT EXXON	Gasoline Service Stations, NEC
2009	192 MOBILE	Gasoline Service Stations, NEC
2010	EXXON MOBIL CORPORATION	Gasoline Service Stations, NEC
2010	192 MOBILE	Gasoline Service Stations, NEC
2010	MOBIL CORPORATION	Gasoline Service Stations, NEC
2010	CANADIAN COURT EXXON	Gasoline Service Stations, NEC
2011	EXXON MOBIL CORPORATION	Gasoline Service Stations, NEC
2011	192 MOBILE	Gasoline Service Stations, NEC
2011	MOBIL CORPORATION	Gasoline Service Stations, NEC
2011	CANADIAN COURT EXXON	Gasoline Service Stations, NEC
2012	192 MOBILE	Gasoline Service Stations, NEC
2012	EXXON MOBIL CORPORATION	Gasoline Service Stations, NEC
2012	MOBIL CORPORATION	Gasoline Service Stations, NEC
2013	MOBIL CORPORATION	Gasoline Service Stations, NEC
2014	MOBIL CORPORATION	Gasoline Service Stations, NEC
2014	EXXON MOBIL CORPORATION	Gasoline Service Stations, NEC

Map ID
Direction
Distance
Elevation

MAP FINDINGS

Site

Database(s)

EDR ID Number
EPA ID Number

L127
ENE
< 1/8
0.033 mi.
176 ft.

7-ELEVEN STORE #34881
6026 DESTINATION PKWY
ORLANDO, FL 32819

Site 2 of 2 in cluster L

FL UST U003655996
N/A

Actual:
89 ft.

Focus Map:
4

UST:
Facility Id: 9801643
Facility Status: OPEN
Type Description: Retail Station
Facility Phone: 9045016827
Region: STATE
Positioning Method: AGPS
Lat/Long (dms): 28 25 25 / 81 27 36

Owner:
Owner Id: 20385
Owner Name: 7-ELEVEN INC - GASOLINE COMP DEPT 0148
Owner Address: PO BOX 711
Owner Address 2: ATTN: FL REGION COMPLIANCE MGR
Owner City,St,Zip: DALLAS, TX 75221
Owner Contact: MILEI AVILES / DAVID PETERSEN
Owner Phone: 4074032995

Tank Info:
Name: 7-ELEVEN STORE #34881
Address: 6026 DESTINATION PKWY
City: ORLANDO
Zip: 32819
Tank Id: 1
Status: In service
Status Date: 04/01/1999
Install Date: 4/1/1999
Substance: Unleaded gas
Content Description: Unleaded Gas
Gallons: 12000
Vessel Indicator: TANK
Tank Location: UNDERGROUND
DEP Contractor: C

Construction:
Tank Id: 1
Construction Category: Primary Construction
Construction Description: Fiberglass

Tank Id: 1
Construction Category: Overfill/Spill
Construction Description: Tight fill

Tank Id: 1
Construction Category: Overfill/Spill
Construction Description: Spill containment bucket

Tank Id: 1
Construction Category: Overfill/Spill
Construction Description: Level gauges/alarms

Tank Id: 1
Construction Category: Secondary Containment
Construction Description: Double wall

Map ID
Direction
Distance
Elevation

MAP FINDINGS

Site

Database(s)

EDR ID Number
EPA ID Number

7-ELEVEN STORE #34881 (Continued)

U003655996

Tank Id: 1
Construction Category: Overfill/Spill
Construction Description: Flow shut-Off

Monitoring:

Tank ID: 1
Monitoring Description: Monitor dbl wall tank space

Tank ID: 1
Monitoring Description: Electronic line leak detector

Tank ID: 1
Monitoring Description: Continuous electronic sensing

Tank ID: 1
Monitoring Description: Electronic monitor pipe sumps

Tank ID: 1
Monitoring Description: Electronic monitor dispenser liners

Tank ID: 1
Monitoring Description: Monitor dbl wall pipe space

Tank ID: 1
Monitoring Description: Visual inspect pipe sumps

Piping:

Tank ID: 1
Piping Category: Primary Construction
Piping Description: Fiberglass

Tank ID: 1
Piping Category: Secondary Containment
Piping Description: Double wall

Tank ID: 1
Piping Category: Miscellaneous Attributes
Piping Description: Pressurized piping system

Tank ID: 1
Piping Category: Miscellaneous Attributes
Piping Description: Dispenser liners

Name: 7-ELEVEN STORE #34881
Address: 6026 DESTINATION PKWY
City: ORLANDO
Zip: 32819
Tank Id: 2
Status: In service
Status Date: 04/01/1999
Install Date: 4/1/1999
Substance: Vehicular diesel
Content Description: Vehicular Diesel
Gallons: 12000
Vessel Indicator: TANK

Map ID
Direction
Distance
Elevation

MAP FINDINGS

Site

Database(s)

EDR ID Number
EPA ID Number

7-ELEVEN STORE #34881 (Continued)

U003655996

Tank Location:	UNDERGROUND
DEP Contractor:	C
Construction:	
Tank Id:	2
Construction Category:	Primary Construction
Construction Description:	Fiberglass
Tank Id:	2
Construction Category:	Overfill/Spill
Construction Description:	Tight fill
Tank Id:	2
Construction Category:	Overfill/Spill
Construction Description:	Level gauges/alarms
Tank Id:	2
Construction Category:	Overfill/Spill
Construction Description:	Spill containment bucket
Tank Id:	2
Construction Category:	Secondary Containment
Construction Description:	Double wall
Tank Id:	2
Construction Category:	Overfill/Spill
Construction Description:	Flow shut-Off
Monitoring:	
Tank ID:	2
Monitoring Description:	Monitor dbl wall tank space
Tank ID:	2
Monitoring Description:	Electronic line leak detector
Tank ID:	2
Monitoring Description:	Continuous electronic sensing
Tank ID:	2
Monitoring Description:	Electronic monitor pipe sumps
Tank ID:	2
Monitoring Description:	Electronic monitor dispenser liners
Tank ID:	2
Monitoring Description:	Visual inspect pipe sumps
Tank ID:	2
Monitoring Description:	Monitor dbl wall pipe space
Piping:	
Tank ID:	2
Piping Category:	Miscellaneous Attributes
Piping Description:	Pressurized piping system
Tank ID:	2
Piping Category:	Miscellaneous Attributes

Map ID
Direction
Distance
Elevation

MAP FINDINGS

Site

Database(s)

EDR ID Number
EPA ID Number

7-ELEVEN STORE #34881 (Continued)

U003655996

Piping Description: Dispenser liners

Tank ID: 2
Piping Category: Secondary Containment
Piping Description: Double wall

Tank ID: 2
Piping Category: Primary Construction
Piping Description: Fiberglass

Name: 7-ELEVEN STORE #34881
Address: 6026 DESTINATION PKWY
City: ORLANDO
Zip: 32819
Tank Id: 3
Status: In service
Status Date: 04/01/1999
Install Date: 4/1/1999
Substance: Unleaded gas
Content Description: Unleaded Gas
Gallons: 12000
Vessel Indicator: TANK
Tank Location: UNDERGROUND
DEP Contractor: C

Construction:

Tank Id: 3
Construction Category: Primary Construction
Construction Description: Fiberglass

Tank Id: 3
Construction Category: Overfill/Spill
Construction Description: Tight fill

Tank Id: 3
Construction Category: Overfill/Spill
Construction Description: Level gauges/alarms

Tank Id: 3
Construction Category: Overfill/Spill
Construction Description: Spill containment bucket

Tank Id: 3
Construction Category: Secondary Containment
Construction Description: Double wall

Tank Id: 3
Construction Category: Overfill/Spill
Construction Description: Flow shut-Off

Monitoring:

Tank ID: 3
Monitoring Description: Monitor dbl wall tank space

Tank ID: 3
Monitoring Description: Electronic line leak detector

Map ID
 Direction
 Distance
 Elevation

MAP FINDINGS

Site

Database(s)

EDR ID Number
 EPA ID Number

7-ELEVEN STORE #34881 (Continued)

U003655996

Tank ID: 3
 Monitoring Description: Continuous electronic sensing

Tank ID: 3
 Monitoring Description: Electronic monitor pipe sumps

Tank ID: 3
 Monitoring Description: Electronic monitor dispenser liners

Tank ID: 3
 Monitoring Description: Visual inspect pipe sumps

Tank ID: 3
 Monitoring Description: Monitor dbl wall pipe space

Piping:

Tank ID: 3
 Piping Category: Miscellaneous Attributes
 Piping Description: Pressurized piping system

Tank ID: 3
 Piping Category: Miscellaneous Attributes
 Piping Description: Dispenser liners

Tank ID: 3
 Piping Category: Secondary Containment
 Piping Description: Double wall

Tank ID: 3
 Piping Category: Primary Construction
 Piping Description: Fiberglass

[Click here for Florida Oculus:](#)

M128
West
< 1/8
0.037 mi.
193 ft.

SANDLAKE SHELL SERVICE
6942 SAND LAKE RD
ORLANDO, FL
Site 1 of 5 in cluster M

EDR Hist Auto 1009058461
N/A

Actual:
129 ft.

EDR Hist Auto

Focus Map:
1

Year:	Name:	Type:
1969	BILLS SHELL STATION	Gasoline Service Stations
1970	BILLS SHELL STATION	Gasoline Service Stations
1974	THREE STAR PETROLEUM RETS*	Gasoline Service Stations
1975	THREE STAR PETROLEUM RETS*	Gasoline Service Stations
1981	SANDLAKE SHELL SERVICE	GASOLINE STATIONS
1981	SANDLAKE SHELL SERVICE	GASOLINE STATIONS
1986	SANDLAKE SHELL SERVICE	GASOLINE STATIONS
1986	SANDLAKE SHELL SERVICE	GASOLINE STATIONS
1991	SANDLAKE SHELL SERVICE TIM TIMS	GASOLINE STATIONS
1991	SANDLAKE SHELL SERVICE TIM TIMS	GASOLINE STATIONS
1991	SHELL OIL COMPANY INC	Convenience Stores
1992	SHELL OIL COMPANY INC	Convenience Stores

Map ID
 Direction
 Distance
 Elevation

MAP FINDINGS

Site

Database(s)

EDR ID Number
 EPA ID Number

SANDLAKE SHELL SERVICE (Continued)

1009058461

1993	SHELL OIL COMPANY INC	Convenience Stores
1994	B C PETROLEUM INC	Convenience Stores
1995	B C PETROLEUM INC	Convenience Stores
1996	B C PETROLEUM INC	Convenience Stores
1997	B C PETROLEUM INC	Convenience Stores
1998	Z E PETROLEUM INC	Convenience Stores
1999	ZEE PETROLEUM INC	Convenience Stores
2000	ZEE PETROLEUM INC	Convenience Stores

M129
West
< 1/8
0.037 mi.
193 ft.

CIRCLE K #2708960
6942 SAND LAKE RD
ORLANDO, FL 32819
Site 2 of 5 in cluster M

FL LUST
FL UST
FL CLEANUP SITES
FL DWM CONTAM
FL Financial Assurance

U001364018
N/A

Actual:
129 ft.

LUST:

Focus Map:
1

Name: CIRCLE K #2708960
 Address: 6942 SAND LAKE RD
 City,State,Zip: ORLANDO, FL 32819
 Region: STATE
 Facility Id: 8513378
 Facility Status: OPEN
 Facility Type: A - Retail Station
 Facility Phone: (919)774-6700
 Facility Cleanup Rank: 6627
 District: Central District
 Lat/Long (dms): 28 26 58.6697 / 81 28 19.5177
 Section: 36
 Township: 23S
 Range: 28E
 Feature: Not reported
 Method: AGPS
 Datum: 0
 Score: 10
 Score Effective Date: 2012-09-21 00:00:00
 Score When Ranked: 26
 Operator: GRAHAM BIGGS
 Name Update: 2012-08-24 00:00:00
 Address Update: 2009-11-17 00:00:00

Petroleum Cleanup PCT Facility Score:

Facility Cleanup Status: ONGO - ONGOING
 Contact: GRAHAM BIGGS
 Contact Company: CIRCLE K STORES INC
 Contact Address: 1100 SITUS CT #100
 Contact City/State/Zip: RALEIGH, NC 27606
 Phone: (919)774-6700
 Bad Address Ind: N
 State: FL
 Zip: 32819
 Score: 10
 Score Effective Date: 2012-09-21 00:00:00
 Related Party ID: 4045
 Primary RP Role: ACCOUNT OWNER
 RP Begin Date: 2012-08-24
 RP Zip: 4295
 RP Extension: 6326

Map ID
Direction
Distance
Elevation

MAP FINDINGS

Site

Database(s)

EDR ID Number
EPA ID Number

CIRCLE K #2708960 (Continued)

U001364018

Discharge Cleanup Summary:

Discharge Date: 2/16/2010
PCT Discharge Combined: Not reported
Cleanup Required: R - CLEANUP REQUIRED
Discharge Cleanup Status: NFA - NFA COMPLETE
Disch Cleanup Status Date: 8/3/2011
Cleanup Work Status: COMPLETED
Information Source: D - DISCHARGE NOTIFICATION
Other Source Description: Not reported
Eligibility Indicator: I - INELIGIBLE
Site Manager: WHITE_CL
Site Mgr End Date: 7/12/2011
Tank Office: PCLP48 - ORANGE COUNTY ENVIRONMENTAL PROTECTION DIV
Discharge Date: 9/11/1998
PCT Discharge Combined: Not reported
Cleanup Required: R - CLEANUP REQUIRED
Discharge Cleanup Status: SA - SA ONGOING
Disch Cleanup Status Date: 12/11/2003
Cleanup Work Status: INACTIVE
Information Source: D - DISCHARGE NOTIFICATION
Other Source Description: Not reported
Eligibility Indicator: E - ELIGIBLE
Site Manager: MENDEZ_S
Site Mgr End Date: 2/22/2017
Tank Office: PCTM5 - PETROLEUM CLEANUP TEAM 5

Petroleum Cleanup Program Eligibility:

Facility ID: 8513378
Discharge Date: 9/11/1998
Pct Discharge Combined With: Not reported
Cleanup Required: R - CLEANUP REQUIRED
Discharge Cleanup Status: SA - SA ONGOING
Disch Cleanup Status Date: 12/11/2003
Cleanup Work Status: INACTIVE
Information Source: D - DISCHARGE NOTIFICATION
Other Source Description: Not reported
Application Received Date: 1/31/2000
Cleanup Program: P - PETROLEUM LIABILITY AND RESTORATION INSURANCE PROGRAM
Eligibility Status: 2/21/2000
Elig Status Date: 2/21/2000
Letter Of Intent Date: Not reported
Redetermined: No
Inspection Date: 9/18/2003
Site Manager: MENDEZ_S
Site Mgr End Date: 2/22/2017
Tank Office: PCTM5 - PETROLEUM CLEANUP TEAM 5
Deductible Amount: 10000
Deductible Paid To Date: 0
Co-Pay Amount: Not reported
Co-Pay Paid To Date: 0
Cap Amount: 300000

Contaminated Media:

Discharge Date: 2/16/2010
Pct Discharge Combined With: Not reported
Cleanup Required: R - CLEANUP REQUIRED
Discharge Cleanup Status: NFA - NFA COMPLETE
Disch Cleanup Status Date: 8/3/2011

Map ID
Direction
Distance
Elevation

MAP FINDINGS

Site

Database(s)

EDR ID Number
EPA ID Number

CIRCLE K #2708960 (Continued)

U001364018

Cleanup Work Status: COMPLETED
Information Source: D - DISCHARGE NOTIFICATION
Other Source Description: Not reported
Elig Indicator: I - INELIGIBLE
Site Manager: WHITE_CL
Site Mgr End Date: 7/12/2011
Tank Office: PCLP48 - ORANGE COUNTY ENVIRON
Contaminated Drinking Wells: Not reported
Contaminated Monitoring Well: No
Contaminated Soil: Yes
Contaminated Surface Water: No
Contaminated Ground Water: No
Pollutant: B - Unleaded Gas
Pollutant Other Description: Not reported
Gallons Discharged: 1
Discharge Date: 9/11/1998
Pct Discharge Combined With: Not reported
Cleanup Required: R - CLEANUP REQUIRED
Discharge Cleanup Status: SA - SA ONGOING
Disch Cleanup Status Date: 12/11/2003
Cleanup Work Status: INACTIVE
Information Source: D - DISCHARGE NOTIFICATION
Other Source Description: Not reported
Elig Indicator: E - ELIGIBLE
Site Manager: MENDEZ_S
Site Mgr End Date: 2/22/2017
Tank Office: PCTM5 - PETROLEUM CLEANUP TEAM
Contaminated Drinking Wells: Not reported
Contaminated Monitoring Well: Yes
Contaminated Soil: Not reported
Contaminated Surface Water: Not reported
Contaminated Ground Water: Not reported
Pollutant: B - Unleaded Gas
Pollutant Other Description: Not reported
Gallons Discharged: Not reported

Task Information:

District: CD
Facility ID: 8513378
Facility Status: OPEN
Facility Type: A - Retail Station -
County: ORANGE
County ID: 48
Cleanup Eligibility Status: I
Source Effective Date: 07-12-2011
Discharge Date: 02-16-2010
Cleanup Required: R - CLEANUP REQUIRED
Discharge Cleanup Status: NFA - NFA COMPLETE
Disch Cleanup Status Date: 08-03-2011
SRC Action Type: NFA - NO FURTHER ACTION
SRC Submit Date: 04-14-2011
SRC Review Date: 07-12-2011
SRC Completion Status: A - APPROVED
SRC Issue Date: 08-03-2011
SRC Comment: Not reported
Cleanup Work Status: COMPLETED
Site Mgr: WHITE_CL
Site Mgr End Date: 07-12-2011

Map ID
Direction
Distance
Elevation

MAP FINDINGS

Site

Database(s)

EDR ID Number
EPA ID Number

CIRCLE K #2708960 (Continued)

U001364018

Tank Office: PCLP48 - Orange County
SR Task ID: Not reported
SR Cleanup Responsible: -
SR Funding Eligibility Type: -
SR Actual Cost: Not reported
SR Completion Date: Not reported
SR Payment Date: Not reported
SR Oral Date: Not reported
SR Written Date: Not reported
SR Soil Removal: Not reported
SR Free Product Removal: Not reported
SR Soil Tonnage Removed: Not reported
SR Soil Treatment: Not reported
SR Other Treatment: Not reported
SR Alternate Proc Received Date: Not reported
SR Alternate Procedure Status: Not reported
SR Alternate Procedure Status Date: Not reported
SR Alternate Procedure Comments: Not reported
SA Task ID: 85839
SA Cleanup Responsible: -
SA Funding Eligibility Type: -
SA Actual Cost: Not reported
SA Completion Date: Not reported
SA Payment Date: Not reported
RAP Task ID: Not reported
RAP Cleanup Responsible ID: -
RAP Funding Eligibility Type: -
RAP Actual Cost: Not reported
RAP Completion Date: Not reported
RAP Payment Date: Not reported
RAP Last Order Approved: Not reported
RA Task ID: 87886
RA Cleanup Responsible: RP - RESPONSIBLE PARTY
RA Funding Eligibility Type: -
RA Years to Complete: 0
RA Actual Cost: Not reported
District: CD
Facility ID: 8513378
Facility Status: OPEN
Facility Type: A - Retail Station -
County: ORANGE
County ID: 48
Cleanup Eligibility Status: E
Source Effective Date: Not reported
Discharge Date: 09-11-1998
Cleanup Required: R - CLEANUP REQUIRED
Discharge Cleanup Status: SA - SA ONGOING
Disch Cleanup Status Date: 12-11-2003
SRC Action Type: -
SRC Submit Date: Not reported
SRC Review Date: Not reported
SRC Completion Status: -
SRC Issue Date: Not reported
SRC Comment: Not reported
Cleanup Work Status: INACTIVE
Site Mgr: MENDEZ_S
Site Mgr End Date: 02-22-2017

Map ID
Direction
Distance
Elevation

MAP FINDINGS

Site

Database(s)

EDR ID Number
EPA ID Number

CIRCLE K #2708960 (Continued)

U001364018

Tank Office: PCTM5 - Team 5
SR Task ID: Not reported
SR Cleanup Responsible: -
SR Funding Eligibility Type: -
SR Actual Cost: Not reported
SR Completion Date: Not reported
SR Payment Date: Not reported
SR Oral Date: Not reported
SR Written Date: Not reported
SR Soil Removal: Not reported
SR Free Product Removal: Not reported
SR Soil Tonnage Removed: Not reported
SR Soil Treatment: Not reported
SR Other Treatment: Not reported
SR Alternate Proc Received Date: Not reported
SR Alternate Procedure Status: Not reported
SR Alternate Procedure Status Date: Not reported
SR Alternate Procedure Comments: Not reported
SA Task ID: 73334
SA Cleanup Responsible: -
SA Funding Eligibility Type: -
SA Actual Cost: Not reported
SA Completion Date: Not reported
SA Payment Date: Not reported
RAP Task ID: Not reported
RAP Cleanup Responsible ID: -
RAP Funding Eligibility Type: -
RAP Actual Cost: Not reported
RAP Completion Date: Not reported
RAP Payment Date: Not reported
RAP Last Order Approved: Not reported
RA Task ID: Not reported
RA Cleanup Responsible: -
RA Funding Eligibility Type: -
RA Years to Complete: Not reported
RA Actual Cost: Not reported

[Click here for Florida Oculus:](#)

UST:

Facility Id: 8513378
Facility Status: OPEN
Type Description: Retail Station
Facility Phone: 9197746700
Region: STATE
Positioning Method: AGPS
Lat/Long (dms): 28 26 97 / 81 28 34

Owner:

Owner Id: 4045
Owner Name: CIRCLE K STORES INC
Owner Address: 1100 SITUS CT #100
Owner Address 2: ATTN: STORAGE TANK REGIS
Owner City,St,Zip: RALEIGH, NC 27606
Owner Contact: GRAHAM BIGGS
Owner Phone: 9197746700

Map ID
Direction
Distance
Elevation

MAP FINDINGS

Site

Database(s)

EDR ID Number
EPA ID Number

CIRCLE K #2708960 (Continued)

U001364018

Tank Info:

Name: CIRCLE K #2708960
Address: 6942 SAND LAKE RD
City: ORLANDO
Zip: 32819
Tank Id: 1
Status: Removed
Status Date: 09/01/2003
Install Date: 7/1/1980
Substance: Unleaded gas
Content Description: Unleaded Gas
Gallons: 9886
Vessel Indicator: TANK
Tank Location: UNDERGROUND
DEP Contractor: C

Name: CIRCLE K #2708960
Address: 6942 SAND LAKE RD
City: ORLANDO
Zip: 32819
Tank Id: 2
Status: Removed
Status Date: 09/01/2003
Install Date: 7/1/1980
Substance: Unleaded gas
Content Description: Unleaded Gas
Gallons: 9886
Vessel Indicator: TANK
Tank Location: UNDERGROUND
DEP Contractor: C

Name: CIRCLE K #2708960
Address: 6942 SAND LAKE RD
City: ORLANDO
Zip: 32819
Tank Id: 3
Status: Removed
Status Date: 09/01/2003
Install Date: 7/1/1980
Substance: Unleaded gas
Content Description: Unleaded Gas
Gallons: 9886
Vessel Indicator: TANK
Tank Location: UNDERGROUND
DEP Contractor: C

Name: CIRCLE K #2708960
Address: 6942 SAND LAKE RD
City: ORLANDO
Zip: 32819
Tank Id: 4
Status: Removed
Status Date: 03/31/1993
Install Date: 7/1/1985
Substance: Z
Content Description: Other Non Regulated
Gallons: 550

Map ID
Direction
Distance
Elevation

MAP FINDINGS

Site

Database(s)

EDR ID Number
EPA ID Number

CIRCLE K #2708960 (Continued)

U001364018

Vessel Indicator: TANK
Tank Location: UNDERGROUND
DEP Contractor: C

Name: CIRCLE K #2708960
Address: 6942 SAND LAKE RD
City: ORLANDO
Zip: 32819
Tank Id: 5
Status: In service
Status Date: 11/01/2003
Install Date: 9/1/2003
Substance: Unleaded gas
Content Description: Unleaded Gas
Gallons: 10000
Vessel Indicator: TANK
Tank Location: UNDERGROUND
DEP Contractor: C

Construction:

Tank Id: 5
Construction Category: Overfill/Spill
Construction Description: Ball check valve

Tank Id: 5
Construction Category: Primary Construction
Construction Description: Fiberglass

Tank Id: 5
Construction Category: Secondary Containment
Construction Description: Double wall

Tank Id: 5
Construction Category: Overfill/Spill
Construction Description: Spill containment bucket

Monitoring:

Tank ID: 5
Monitoring Description: Monitor dbl wall tank space

Tank ID: 5
Monitoring Description: Electronic line leak detector

Tank ID: 5
Monitoring Description: Electronic monitor pipe sumps

Tank ID: 5
Monitoring Description: Electronic monitor dispenser liners

Tank ID: 5
Monitoring Description: Visual inspect dispenser liners

Piping:

Tank ID: 5
Piping Category: Miscellaneous Attributes
Piping Description: Dispenser liners

Map ID
Direction
Distance
Elevation

MAP FINDINGS

Site

Database(s)

EDR ID Number
EPA ID Number

CIRCLE K #2708960 (Continued)

U001364018

Tank ID: 5
Piping Category: Miscellaneous Attributes
Piping Description: Pressurized piping system

Tank ID: 5
Piping Category: Primary Construction
Piping Description: Fiberglass

Tank ID: 5
Piping Category: Secondary Containment
Piping Description: Double wall

Name: CIRCLE K #2708960
Address: 6942 SAND LAKE RD
City: ORLANDO
Zip: 32819
Tank Id: 6
Status: In service
Status Date: 11/01/2003
Install Date: 9/1/2003
Substance: Unleaded gas
Content Description: Unleaded Gas
Gallons: 10000
Vessel Indicator: TANK
Tank Location: UNDERGROUND
DEP Contractor: C

Construction:

Tank Id: 6
Construction Category: Overfill/Spill
Construction Description: Ball check valve

Tank Id: 6
Construction Category: Primary Construction
Construction Description: Fiberglass

Tank Id: 6
Construction Category: Secondary Containment
Construction Description: Double wall

Tank Id: 6
Construction Category: Overfill/Spill
Construction Description: Spill containment bucket

Monitoring:

Tank ID: 6
Monitoring Description: Monitor dbl wall tank space

Tank ID: 6
Monitoring Description: Electronic line leak detector

Tank ID: 6
Monitoring Description: Electronic monitor pipe sumps

Tank ID: 6
Monitoring Description: Electronic monitor dispenser liners

Map ID
Direction
Distance
Elevation

MAP FINDINGS

Site

Database(s)

EDR ID Number
EPA ID Number

CIRCLE K #2708960 (Continued)

U001364018

Tank ID: 6
Monitoring Description: Visual inspect dispenser liners

Piping:
Tank ID: 6
Piping Category: Miscellaneous Attributes
Piping Description: Pressurized piping system

Tank ID: 6
Piping Category: Primary Construction
Piping Description: Fiberglass

Tank ID: 6
Piping Category: Secondary Containment
Piping Description: Double wall

Tank ID: 6
Piping Category: Miscellaneous Attributes
Piping Description: Dispenser liners

Name: CIRCLE K #2708960
Address: 6942 SAND LAKE RD
City: ORLANDO
Zip: 32819
Tank Id: 7
Status: In service
Status Date: 11/01/2003
Install Date: 9/1/2003
Substance: Unleaded gas
Content Description: Unleaded Gas
Gallons: 10000
Vessel Indicator: TANK
Tank Location: UNDERGROUND
DEP Contractor: C

Construction:
Tank Id: 7
Construction Category: Overfill/Spill
Construction Description: Ball check valve

Tank Id: 7
Construction Category: Primary Construction
Construction Description: Fiberglass

Tank Id: 7
Construction Category: Secondary Containment
Construction Description: Double wall

Tank Id: 7
Construction Category: Overfill/Spill
Construction Description: Spill containment bucket

Monitoring:
Tank ID: 7
Monitoring Description: Monitor dbl wall tank space

Map ID
Direction
Distance
Elevation

MAP FINDINGS

Site

Database(s)

EDR ID Number
EPA ID Number

CIRCLE K #2708960 (Continued)

U001364018

Tank ID: 7
Monitoring Description: Electronic line leak detector

Tank ID: 7
Monitoring Description: Electronic monitor pipe sumps

Tank ID: 7
Monitoring Description: Electronic monitor dispenser liners

Tank ID: 7
Monitoring Description: Visual inspect dispenser liners

Piping:

Tank ID: 7
Piping Category: Primary Construction
Piping Description: Fiberglass

Tank ID: 7
Piping Category: Secondary Containment
Piping Description: Double wall

Tank ID: 7
Piping Category: Miscellaneous Attributes
Piping Description: Dispenser liners

Tank ID: 7
Piping Category: Miscellaneous Attributes
Piping Description: Pressurized piping system

Name: CIRCLE K #2708960
Address: 6942 SAND LAKE RD
City: ORLANDO
Zip: 32819
Tank Id: 8
Status: In service
Status Date: 11/01/2003
Install Date: 9/1/2003
Substance: Unleaded gas
Content Description: Unleaded Gas
Gallons: 10000
Vessel Indicator: TANK
Tank Location: UNDERGROUND
DEP Contractor: C

Construction:

Tank Id: 8
Construction Category: Overfill/Spill
Construction Description: Ball check valve

Tank Id: 8
Construction Category: Primary Construction
Construction Description: Fiberglass

Tank Id: 8
Construction Category: Secondary Containment
Construction Description: Double wall

Map ID
Direction
Distance
Elevation

MAP FINDINGS

Site

Database(s)

EDR ID Number
EPA ID Number

CIRCLE K #2708960 (Continued)

U001364018

Tank Id: 8
Construction Category: Overfill/Spill
Construction Description: Spill containment bucket

Tank Id: 8
Construction Category: Overfill/Spill
Construction Description: Tight fill

Monitoring:

Tank ID: 8
Monitoring Description: Monitor dbl wall tank space

Tank ID: 8
Monitoring Description: Automatic tank gauging - USTs

Tank ID: 8
Monitoring Description: Electronic line leak detector

Tank ID: 8
Monitoring Description: Electronic monitor pipe sumps

Tank ID: 8
Monitoring Description: Electronic monitor dispenser liners

Tank ID: 8
Monitoring Description: Visual inspect dispenser liners

Piping:

Tank ID: 8
Piping Category: Miscellaneous Attributes
Piping Description: Pressurized piping system

Tank ID: 8
Piping Category: Miscellaneous Attributes
Piping Description: Dispenser liners

Tank ID: 8
Piping Category: Primary Construction
Piping Description: Fiberglass

Tank ID: 8
Piping Category: Secondary Containment
Piping Description: Double wall

[Click here for Florida Oculus:](#)

CLEANUP SITES:

Name: CIRCLE K #2708960
Address: 6942 SAND LAKE RD
City,State,Zip: ORLANDO, FL 32819
DEP Cleanup Site Key: 60786986
Source Database Name: Storage Tank Contamination Monitoring
Source Database Id: 8513378
CPAC Program Area Id: TK

Map ID
Direction
Distance
Elevation

MAP FINDINGS

Site

Database(s)

EDR ID Number
EPA ID Number

CIRCLE K #2708960 (Continued)

U001364018

CLLC Cleanup Category Key: PETRO
RSC2 Remediation Status Key: PENDING
Data Load Date: 11/21/2019
OC3 Office Id: CD
Physical Address Line 2: Not reported
OIC Object Of Interest Id: FACIL
PC2 Proximity Id: EXACT
Calc Coordinates Accuracy Level Id: 4
CMC2 Coordinate Method Id: Digital Aerial Photography With Ground Control
DC4 Datum Id: High Accuracy Reference Network
VSC1 Verification Status: REVIEWED
Collect Username: BECKER_G48
Collect Date: 10/28/2003
Collect Affiliation: CONTRACTOR
Map Source: 1999 doqs
Map Source Scale: 3133
Interpolation Scale: Not reported
Verifier Username: BECKER_G48
Verifier Affiliation: CONTRACTOR
Verification Date: 10/28/2003
Verified Coordinate Method Id: Digital Aerial Photography With Ground Control
Source Database Name Code: STCM
CMC2 Coordinate Method ID Code: DPHO
DC4 Datum ID Code: HARN
Verified Coordinate Method ID Code: DPHO
Comments: Not reported
Latitude/Longitude (deg/min/sec): 28 26 58.67 / 81 28 19.52

DWM CONTAM:

Program Site Id: 8513378
Lat DD: 28
Lat MM: 26
Lat SS: 58.6697
Long DD: 81
Long MM: 28
Long SS: 19.5177
Office/ District: CD
Program Area: Storage Tanks
Offsite Contamination: Not reported
Project Manager: Not reported
Priority Score: 10
Datum: 0
Method: AGPS
Facility Status: OPEN
Feature: Not reported
Section: 36
Township: 23S
Range: 28E
Staff Assigned: Not reported
Priority (Y/N): Not reported

FL Financial Assurance 3:

Region: 3
Facility ID: 8513378
Facility Phone: 9197746700
Facility Status: OPEN

Map ID
Direction
Distance
Elevation

MAP FINDINGS

Site

Database(s)

EDR ID Number
EPA ID Number

CIRCLE K #2708960 (Continued)

U001364018

Facility Type: A
Type Description: Retail Station
DEP CO: C
Financial Responsibility: INSURANCE
Insurance Company: ACE
Effective Date: 01/01/2010
Expire Date: 01/01/2011
Owner ID: 4045
Owner Name: CIRCLE K STORES INC
Owner Address: 1100 SITUS CT #100
Owner Address2: ATTN: STORAGE TANK REGIS
Owner City,St,Zip: RALEIGH, NC 27606
Contact: GRAHAM BIGGS
Resp Party Phone: 9197746700

Region: 3
Facility ID: 8513378
Facility Phone: 9197746700
Facility Status: OPEN
Facility Type: A
Type Description: Retail Station
DEP CO: C
Financial Responsibility: INSURANCE
Insurance Company: AMERICAN SAFETY INDEMNITY CO
Effective Date: 03/03/2011
Expire Date: 03/03/2012
Owner ID: 4045
Owner Name: CIRCLE K STORES INC
Owner Address: 1100 SITUS CT #100
Owner Address2: ATTN: STORAGE TANK REGIS
Owner City,St,Zip: RALEIGH, NC 27606
Contact: GRAHAM BIGGS
Resp Party Phone: 9197746700

Region: 3
Facility ID: 8513378
Facility Phone: 9197746700
Facility Status: OPEN
Facility Type: A
Type Description: Retail Station
DEP CO: C
Financial Responsibility: INSURANCE
Insurance Company: CHUBB
Effective Date: 12/01/2011
Expire Date: 12/01/2013
Owner ID: 4045
Owner Name: CIRCLE K STORES INC
Owner Address: 1100 SITUS CT #100
Owner Address2: ATTN: STORAGE TANK REGIS
Owner City,St,Zip: RALEIGH, NC 27606
Contact: GRAHAM BIGGS
Resp Party Phone: 9197746700

Region: 3
Facility ID: 8513378
Facility Phone: 9197746700
Facility Status: OPEN

Map ID
Direction
Distance
Elevation

MAP FINDINGS

Site

Database(s)

EDR ID Number
EPA ID Number

CIRCLE K #2708960 (Continued)

U001364018

Facility Type: A
Type Description: Retail Station
DEP CO: C
Financial Responsibility: INSURANCE
Insurance Company: COLONY
Effective Date: 03/03/2010
Expire Date: 03/03/2011
Owner ID: 4045
Owner Name: CIRCLE K STORES INC
Owner Address: 1100 SITUS CT #100
Owner Address2: ATTN: STORAGE TANK REGIS
Owner City,St,Zip: RALEIGH, NC 27606
Contact: GRAHAM BIGGS
Resp Party Phone: 9197746700

Region: 3
Facility ID: 8513378
Facility Phone: 9197746700
Facility Status: OPEN
Facility Type: A
Type Description: Retail Station
DEP CO: C
Financial Responsibility: INSURANCE
Insurance Company: IRONSHORE SPECIALTY INSURANCE CO
Effective Date: 12/01/2013
Expire Date: 12/01/2014
Owner ID: 4045
Owner Name: CIRCLE K STORES INC
Owner Address: 1100 SITUS CT #100
Owner Address2: ATTN: STORAGE TANK REGIS
Owner City,St,Zip: RALEIGH, NC 27606
Contact: GRAHAM BIGGS
Resp Party Phone: 9197746700

Region: 3
Facility ID: 8513378
Facility Phone: 9197746700
Facility Status: OPEN
Facility Type: A
Type Description: Retail Station
DEP CO: C
Financial Responsibility: INSURANCE
Insurance Company: IRONSHORE SPECIALTY INSURANCE CO
Effective Date: 12/01/2014
Expire Date: 12/01/2015
Owner ID: 4045
Owner Name: CIRCLE K STORES INC
Owner Address: 1100 SITUS CT #100
Owner Address2: ATTN: STORAGE TANK REGIS
Owner City,St,Zip: RALEIGH, NC 27606
Contact: GRAHAM BIGGS
Resp Party Phone: 9197746700

Region: 3
Facility ID: 8513378
Facility Phone: 9197746700
Facility Status: OPEN

Map ID
Direction
Distance
Elevation

MAP FINDINGS

Site

Database(s)

EDR ID Number
EPA ID Number

CIRCLE K #2708960 (Continued)

U001364018

Facility Type: A
Type Description: Retail Station
DEP CO: C
Financial Responsibility: INSURANCE
Insurance Company: IRONSHORE SPECIALTY INSURANCE CO
Effective Date: 12/01/2015
Expire Date: 12/01/2017
Owner ID: 4045
Owner Name: CIRCLE K STORES INC
Owner Address: 1100 SITUS CT #100
Owner Address2: ATTN: STORAGE TANK REGIS
Owner City,St,Zip: RALEIGH, NC 27606
Contact: GRAHAM BIGGS
Resp Party Phone: 9197746700

Region: 3
Facility ID: 8513378
Facility Phone: 9197746700
Facility Status: OPEN
Facility Type: A
Type Description: Retail Station
DEP CO: C
Financial Responsibility: INSURANCE
Insurance Company: ZURICH-AMERICAN
Effective Date: 12/31/2008
Expire Date: 12/31/2009
Owner ID: 4045
Owner Name: CIRCLE K STORES INC
Owner Address: 1100 SITUS CT #100
Owner Address2: ATTN: STORAGE TANK REGIS
Owner City,St,Zip: RALEIGH, NC 27606
Contact: GRAHAM BIGGS
Resp Party Phone: 9197746700

130
WSW
< 1/8
0.039 mi.
206 ft.

CVS PHARMACY #10639
9188 INTERNATIONAL DR
ORLANDO, FL 32819

RCRA-VSQG 1023675775
FLR000222323

Actual:
124 ft.
Focus Map:
3

RCRA-VSQG:
Date form received by agency: 2017-02-27 00:00:00.0
Facility name: CVS PHARMACY #10639
Facility address: 9188 INTERNATIONAL DR
ORLANDO, FL 32819-8112
EPA ID: FLR000222323
Contact: NICOLE WILKINSON
Contact address: ONE CVS LLC
WOONSOCKET, RI 02895-0000
Contact country: US
Contact telephone: 401-770-7132
Contact email: NICOLE.WILKINSON@CVSHEALTH.COM
EPA Region: 04
Classification: Conditionally Exempt Small Quantity Generator
Description: Handler: generates 100 kg or less of hazardous waste per calendar month, and accumulates 1000 kg or less of hazardous waste at any time; or generates 1 kg or less of acutely hazardous waste per calendar month, and accumulates at any time: 1 kg or less of acutely hazardous

Map ID
Direction
Distance
Elevation

MAP FINDINGS

Site

Database(s)

EDR ID Number
EPA ID Number

CVS PHARMACY #10639 (Continued)

1023675775

waste; or 100 kg or less of any residue or contaminated soil, waste or other debris resulting from the cleanup of a spill, into or on any land or water, of acutely hazardous waste; or generates 100 kg or less of any residue or contaminated soil, waste or other debris resulting from the cleanup of a spill, into or on any land or water, of acutely hazardous waste during any calendar month, and accumulates at any time: 1 kg or less of acutely hazardous waste; or 100 kg or less of any residue or contaminated soil, waste or other debris resulting from the cleanup of a spill, into or on any land or water, of acutely hazardous waste

Owner/Operator Summary:

Owner/operator name: HOLIDAY CVS LLC
Owner/operator address: 1 CVS DR
WOONSOCKET, RI 28950
Owner/operator country: US
Owner/operator telephone: 401-770-7132
Owner/operator email: Not reported
Owner/operator fax: Not reported
Owner/operator extension: Not reported
Legal status: Private
Owner/Operator Type: Operator
Owner/Op start date: 2017-01-29 00:00:00.
Owner/Op end date: Not reported

Owner/operator name: WU ENTERPRISES INC
Owner/operator address: 8186 LAKE SERENE DR
ORLANDO, FL 32836
Owner/operator country: US
Owner/operator telephone: 407-948-2532
Owner/operator email: Not reported
Owner/operator fax: Not reported
Owner/operator extension: Not reported
Legal status: Private
Owner/Operator Type: Owner
Owner/Op start date: 2015-07-10 00:00:00.
Owner/Op end date: Not reported

Handler Activities Summary:

U.S. importer of hazardous waste: No
Mixed waste (haz. and radioactive): No
Recycler of hazardous waste: No
Transporter of hazardous waste: No
Treater, storer or disposer of HW: No
Underground injection activity: No
On-site burner exemption: No
Furnace exemption: No
Used oil fuel burner: No
Used oil processor: No
User oil refiner: No
Used oil fuel marketer to burner: No
Used oil Specification marketer: No
Used oil transfer facility: No
Used oil transporter: No

Map ID
Direction
Distance
Elevation

MAP FINDINGS

Site

Database(s)

EDR ID Number
EPA ID Number

CVS PHARMACY #10639 (Continued)

1023675775

Hazardous Waste Summary:

- . Waste code: D001
- . Waste name: IGNITABLE WASTE

- . Waste code: D002
- . Waste name: CORROSIVE WASTE

- . Waste code: D004
- . Waste name: ARSENIC

- . Waste code: D005
- . Waste name: BARIUM

- . Waste code: D006
- . Waste name: CADMIUM

- . Waste code: D007
- . Waste name: CHROMIUM

- . Waste code: D008
- . Waste name: LEAD

- . Waste code: D009
- . Waste name: MERCURY

- . Waste code: D010
- . Waste name: SELENIUM

- . Waste code: D011
- . Waste name: SILVER

- . Waste code: D016
- . Waste name: 2,4-D (2,4-DICHLOROPHENOXYACETIC ACID)

- . Waste code: D018
- . Waste name: BENZENE

- . Waste code: D024
- . Waste name: M-CRESOL

- . Waste code: D026
- . Waste name: CRESOL

- . Waste code: D035
- . Waste name: METHYL ETHYL KETONE

- . Waste code: D039
- . Waste name: TETRACHLOROETHYLENE

- . Waste code: P001
- . Waste name: 2H-1-BENZOPYRAN-2-ONE, 4-HYDROXY-3-(3-OXO-1-PHENYLBUTYL)-, & SALTS, WHEN PRESENT AT CONCENTRATIONS GREATER THAN 0.3% (OR) WARFARIN, & SALTS, WHEN PRESENT AT CONCENTRATIONS GREATER THAN 0.3%

- . Waste code: P012
- . Waste name: ARSENIC OXIDE AS2O3 (OR) ARSENIC TRIOXIDE

Map ID
Direction
Distance
Elevation

MAP FINDINGS

Site

Database(s)

EDR ID Number
EPA ID Number

CVS PHARMACY #10639 (Continued)

1023675775

. Waste code: P075
. Waste name: NICOTINE, & SALTS (OR) PYRIDINE, 3-(1-METHYL-2-PYRROLIDINYL)-,(S)-, & SALTS

. Waste code: P188
. Waste name: BENZOIC ACID, 2-HYDROXY-, COMPD. WITH (3AS-CIS)-1,2,3,3A,8,8A-HEXAHYDRO-1,3A,8-TRIMETHYLPYRROLO[2,3-B]INDOL-5-YL METHYLCARBAMATE ESTER (1:1) (OR) PHYSOSTIGMINE SALICYLATE

. Waste code: U002
. Waste name: 2-PROPANONE (I) (OR) ACETONE (I)

. Waste code: U010
. Waste name: AZIRINO [2',3':3,4]PYRROLO[1,2-A]INDOLE-4,7-DIONE, 6-AMINO-8-[[[(AMINOCARBONYL)OXY]METHYL]-1,1A,2,8,8A,8B-HEXAHYDRO-8A-METHOXY-5-METHYL-, [1AS-(1AALPHA, 8BETA, 8AALPHA, 8BALPHA)]- (OR) MITOMYCIN C

. Waste code: U031
. Waste name: 1-BUTANOL (I) (OR) N-BUTYL ALCOHOL (I)

. Waste code: U034
. Waste name: ACETALDEHYDE, TRICHLORO- (OR) CHLORAL

. Waste code: U035
. Waste name: BENZENE BUTANOIC ACID, 4-[BIS(2-CHLOROETHYL)AMINO]- (OR) CHLORAMBUCIL

. Waste code: U044
. Waste name: CHLOROFORM (OR) METHANE, TRICHLORO-

. Waste code: U058
. Waste name: 2H-1,3,2-OXAZAPHOSPHORIN-2-AMINE, N,N-BIS(2-CHLOROETHYL)TETRAHYDRO-, 2-OXIDE (OR) CYCLOPHOSPHAMIDE

. Waste code: U059
. Waste name: 5,12-NAPHTHACENEDIONE, 8-ACETYL-10-[(3-AMINO-2,3,6-TRIDEOXY)-ALPHA-L-LYXO-HEXOPYRANOSYL]OXY]-7,8,9,10-TETRAHYDRO-6,8,11-TRIHYDROXY-1-METHOXY-, (8S-CIS)- (OR) DAUNOMYCIN

. Waste code: U070
. Waste name: BENZENE, 1,2-DICHLORO- (OR) O-DICHLOROBENZENE

. Waste code: U072
. Waste name: BENZENE, 1,4-DICHLORO- (OR) P-DICHLOROBENZENE

. Waste code: U089
. Waste name: DIETHYLSTILBESTEROL (OR) PHENOL, 4,4'-(1,2-DIETHYL-1,2-ETHENEDIYL)BIS, (E)-

. Waste code: U122
. Waste name: FORMALDEHYDE

. Waste code: U129
. Waste name: CYCLOHEXANE, 1,2,3,4,5,6-HEXACHLORO-, (1ALPHA, 2ALPHA, 3BETA, 4ALPHA, 5ALPHA, 6BETA)- (OR) LINDANE

Map ID
 Direction
 Distance
 Elevation

MAP FINDINGS

Site

Database(s)

EDR ID Number
 EPA ID Number

CVS PHARMACY #10639 (Continued)

1023675775

- . Waste code: U132
- . Waste name: HEXACHLOROPHENE (OR) PHENOL, 2,2'-METHYLENEBIS[3,4,6-TRICHLORO-

- . Waste code: U150
- . Waste name: L-PHENYLALANINE, 4-[BIS(2-CHLOROETHYL)AMINO]- (OR) MELPHALAN

- . Waste code: U151
- . Waste name: MERCURY

- . Waste code: U154
- . Waste name: METHANOL (I) (OR) METHYL ALCOHOL (I)

- . Waste code: U165
- . Waste name: NAPHTHALENE

- . Waste code: U188
- . Waste name: PHENOL

- . Waste code: U200
- . Waste name: RESERPINE (OR) YOHIMBAN-16-CARBOXYLIC ACID,
 11,17-DIMETHOXY-18-[(3,4,5-TRIMETHOXYBENZOYL)OXY]-, METHYL ESTER,
 (3BETA, 16BETA, 17ALPHA, 18BETA, 20ALPHA)-

- . Waste code: U201
- . Waste name: 1,3-BENZENEDIOL (OR) RESORCINOL

- . Waste code: U204
- . Waste name: SELENIOS ACID (OR) SELENIUM DIOXIDE

- . Waste code: U205
- . Waste name: SELENIUM SULFIDE (OR) SELENIUM SULFIDE SES2 (R,T)

- . Waste code: U206
- . Waste name: D-GLUCOSE, 2-DEOXY-2-[[[(METHYLNITROSOAMINO)-CARBONYL]AMINO]- (OR)
 GLUCOPYRANOSE, 2-DEOXY-2-(3-METHYL-3-NITROSOUREIDO)-,D- (OR)
 STREPTOZOTOCIN

- . Waste code: U210
- . Waste name: ETHENE, TETRACHLORO- (OR) TETRACHLOROETHYLENE

- . Waste code: U279
- . Waste name: CARBARYL (OR) 1-NAPHTHALENOL, METHYLCARBAMATE

- . Waste code: U411
- . Waste name: PHENOL, 2-(1-METHYLETHOXY)-, METHYLCARBAMATE (OR) PROPOXUR

- Violation Status: No violations found

M131
West
< 1/8
0.041 mi.
216 ft.

CHEVRON STATION #42157
6908 W SAND LAKE RD
ORLANDO, FL 32819
Site 3 of 5 in cluster M

RCRA NonGen / NLR **1000702819**
FINDS **FLD984209080**
ECHO

Actual:
128 ft.
Focus Map:
1

RCRA NonGen / NLR:
 Date form received by agency: 2011-03-23 00:00:00.0
 Facility name: CHEVRON STATION #42157
 Facility address: 6908 W SAND LAKE RD
 ORLANDO, FL 32819-9303

Map ID
Direction
Distance
Elevation

MAP FINDINGS

Site

Database(s)

EDR ID Number
EPA ID Number

CHEVRON STATION #42157 (Continued)

1000702819

EPA ID: FLD984209080
Mailing address: PO BOX 5004
SAN RAMON, CA 94583-0804
Contact: JUDY MCCOURT
Contact address: PO BOX 1706
ATLANTA, GA 30301-1706
Contact country: US
Contact telephone: 404-984-4135
Contact email: Not reported
EPA Region: 04
Classification: Non-Generator
Description: Handler: Non-Generators do not presently generate hazardous waste

Owner/Operator Summary:

Owner/operator name: KATHY COMP
Owner/operator address: PO BOX 5004
SAN RAMON, CA 94583
Owner/operator country: US
Owner/operator telephone: Not reported
Owner/operator email: Not reported
Owner/operator fax: Not reported
Owner/operator extension: Not reported
Legal status: Private
Owner/Operator Type: Owner
Owner/Op start date: 1996-10-18 00:00:00.
Owner/Op end date: Not reported

Owner/operator name: KATHY NORRIS-SLUSHER
Owner/operator address: PO BOX 5004
SAN RAMON, CA 94583
Owner/operator country: US
Owner/operator telephone: Not reported
Owner/operator email: Not reported
Owner/operator fax: Not reported
Owner/operator extension: Not reported
Legal status: Private
Owner/Operator Type: Operator
Owner/Op start date: 1991-04-15 00:00:00.
Owner/Op end date: Not reported

Owner/operator name: CHEVRON STATION #42157
Owner/operator address: PO BOX 5004
SAN RAMON, CA 94583
Owner/operator country: US
Owner/operator telephone: Not reported
Owner/operator email: Not reported
Owner/operator fax: Not reported
Owner/operator extension: Not reported
Legal status: Private
Owner/Operator Type: Operator
Owner/Op start date: 1991-04-15 00:00:00.
Owner/Op end date: Not reported

Handler Activities Summary:

U.S. importer of hazardous waste: No
Mixed waste (haz. and radioactive): No

Map ID
Direction
Distance
Elevation

MAP FINDINGS

Site

Database(s)

EDR ID Number
EPA ID Number

CHEVRON STATION #42157 (Continued)

1000702819

Recycler of hazardous waste: No
Transporter of hazardous waste: No
Treater, storer or disposer of HW: No
Underground injection activity: No
On-site burner exemption: No
Furnace exemption: No
Used oil fuel burner: No
Used oil processor: No
User oil refiner: No
Used oil fuel marketer to burner: No
Used oil Specification marketer: No
Used oil transfer facility: No
Used oil transporter: No

Historical Generators:

Date form received by agency: 2010-12-13 00:00:00.0
Site name: CHEVRON STATION #42157
Classification: Not a generator, verified

Hazardous Waste Summary:

. Waste code: D001
. Waste name: IGNITABLE WASTE

Violation Status: No violations found

FINDS:

Registry ID: 110007452167
Facility URL: http://ofmpub.epa.gov/enviro/fii_query_detail.disp_program_facility?p_registry_id=110007452167

Environmental Interest/Information System:

RCRAInfo is a national information system that supports the Resource Conservation and Recovery Act (RCRA) program through the tracking of events and activities related to facilities that generate, transport, and treat, store, or dispose of hazardous waste. RCRAInfo allows RCRA program staff to track the notification, permit, compliance, and corrective action activities required under RCRA.

Florida Environmental System Today Application (FIESTA) Data Maintenance (FDM) system maintains entity, environmental interest and affiliation data for the State of Florida.

[Click this hyperlink](#) while viewing on your computer to access additional FINDS: detail in the EDR Site Report.

ECHO:

Envid: 1000702819
Registry ID: 110007452167
DFR URL: <http://echo.epa.gov/detailed-facility-report?fid=110007452167>
Name: CHEVRON STATION #42157
Address: 6908 W SAND LAKE RD
City,State,Zip: ORLANDO, FL 32819

Map ID
Direction
Distance
Elevation

MAP FINDINGS

Site

Database(s)

EDR ID Number
EPA ID Number

SUMMERFIELD SUITES HOTEL (Continued)

1001076231

Contact country: US
Contact telephone: 850-245-8707
Contact email: Not reported
EPA Region: 04
Land type: Private
Classification: Small Small Quantity Generator
Description: Handler: generates more than 100 and less than 1000 kg of hazardous waste during any calendar month and accumulates less than 6000 kg of hazardous waste at any time; or generates 100 kg or less of hazardous waste during any calendar month, and accumulates more than 1000 kg of hazardous waste at any time

Owner/Operator Summary:

Owner/operator name: NON NOTIFIED
Owner/operator address: 8480 NTERNATIONAL DR
ORLANDO, FL 32819
Owner/operator country: US
Owner/operator telephone: Not reported
Owner/operator email: Not reported
Owner/operator fax: Not reported
Owner/operator extension: Not reported
Legal status: Private
Owner/Operator Type: Owner
Owner/Op start date: 1996-10-18 00:00:00.
Owner/Op end date: Not reported

Handler Activities Summary:

U.S. importer of hazardous waste: No
Mixed waste (haz. and radioactive): No
Recycler of hazardous waste: No
Transporter of hazardous waste: No
Treater, storer or disposer of HW: No
Underground injection activity: No
On-site burner exemption: No
Furnace exemption: No
Used oil fuel burner: No
Used oil processor: No
User oil refiner: No
Used oil fuel marketer to burner: No
Used oil Specification marketer: No
Used oil transfer facility: No
Used oil transporter: No

Violation Status: No violations found

FINDS:

Registry ID: 110005632734
Facility URL: http://ofmpub.epa.gov/enviro/fii_query_detail.disp_program_facility?p_registry_id=110005632734

Environmental Interest/Information System:

RCRAInfo is a national information system that supports the Resource Conservation and Recovery Act (RCRA) program through the tracking of events and activities related to facilities that generate, transport, and treat, store, or dispose of hazardous waste. RCRAInfo allows RCRA program staff to track the notification, permit, compliance, and corrective action activities required under RCRA.

Map ID
 Direction
 Distance
 Elevation

MAP FINDINGS

Site

Database(s)

EDR ID Number
 EPA ID Number

SUMMERFIELD SUITES HOTEL (Continued)

1001076231

Florida Environmental System Today Application (FIESTA) Data Maintenance (FDM) system maintains entity, environmental interest and affiliation data for the State of Florida.

Click this hyperlink while viewing on your computer to access additional FINDS: detail in the EDR Site Report.

ECHO:

Envid:	1001076231
Registry ID:	110005632734
DFR URL:	http://echo.epa.gov/detailed-facility-report?fid=110005632734
Name:	SUMMERFIELD SUITES HOTEL
Address:	8480 INTERNATIONAL DR
City,State,Zip:	ORLANDO, FL 32819

**N135
 SSW
 < 1/8
 0.047 mi.
 250 ft.**

**RIKERS INTERNATIONAL DRV MOBIL
 9858 INTERNATIONAL DR
 ORLANDO, FL 32819**

**EDR Hist Auto 1022072626
 N/A**

Site 1 of 3 in cluster N

Actual: 95 ft. EDR Hist Auto

Focus Map: 3

Year:	Name:	Type:
1987	RIKERS INTERNATIONAL DRV MOBIL	Gasoline Service Stations
1988	RIKERS INTERNATIONAL DRV MOBIL	Gasoline Service Stations
1989	RIKERS INTERNATIONAL DRV MOBIL	Gasoline Service Stations
1990	RIKERS INTERNATIONAL DRV MOBIL	Gasoline Service Stations
1991	RIKERS INTERNATIONAL DRV MOBIL	Gasoline Service Stations
1992	RIKERS INTERNATIONAL DRV MOBIL	Gasoline Service Stations, NEC
1993	RIKERS INTERNATIONAL DRV MOBIL	Gasoline Service Stations
1994	RIKERS INTERNATIONAL DRV MOBIL	Gasoline Service Stations
1995	RIKERS INTERNATIONAL DRV MOBIL	Gasoline Service Stations
1996	RIKERS INTERNATIONAL DRV MOBIL	General Automotive Repair Shops
1998	MOBIL OIL CORPORATION	Gasoline Service Stations
1999	MOBIL OIL CORPORATION	Gasoline Service Stations
2000	MOBIL OIL CORPORATION	Gasoline Service Stations
2001	EXXONMOBIL OIL CORPORATION	Gasoline Service Stations
2002	EXXONMOBIL OIL CORPORATION	Gasoline Service Stations
2003	EXXONMOBIL OIL CORPORATION	Gasoline Service Stations
2004	EXXONMOBIL OIL CORPORATION	Gasoline Service Stations
2005	EXXONMOBIL OIL CORPORATION	Gasoline Service Stations, NEC
2006	EXXONMOBIL OIL CORPORATION	Gasoline Service Stations, NEC
2010	MOBIL OIL G K G	Gasoline Service Stations, NEC
2011	MOBIL OIL G K G	Gasoline Service Stations, NEC
2012	MOBIL OIL G K G	Gasoline Service Stations, NEC
2013	MOBIL OIL G K G	Gasoline Service Stations, NEC
2014	MOBIL OIL G K G	Gasoline Service Stations, NEC

Map ID
Direction
Distance
Elevation

MAP FINDINGS

Site

Database(s)

EDR ID Number
EPA ID Number

N136
SSW
< 1/8
0.047 mi.
250 ft.

MOBIL STATION #02 - AL6
9858 INTERNATIONAL DR
ORLANDO, FL 32819

RCRA NonGen / NLR
FINDS
ECHO

1000702570
FLD984203992

Site 2 of 3 in cluster N

Actual:
95 ft.

RCRA NonGen / NLR:

Date form received by agency: 2003-08-27 00:00:00.0

Focus Map:
3

Facility name: MOBIL STATION #02 - AL6
Facility address: 9858 INTERNATIONAL DR
ORLANDO, FL 32819-8103

EPA ID: FLD984203992
Mailing address: GALLOWS RD
FAIRFAX, VA 22037-0002

Contact: ROBIN MARTIN
Contact address: GALLOWS RD
FAIRFAX, VA 22037-0002

Contact country: US
Contact telephone: 703-849-3330
Contact email: Not reported

EPA Region: 04
Classification: Non-Generator

Description: Handler: Non-Generators do not presently generate hazardous waste

Owner/Operator Summary:

Owner/operator name: HORTON DAN
Owner/operator address: 3225 GALLOWS RD
FAIRFAX, VA 22037

Owner/operator country: US
Owner/operator telephone: Not reported
Owner/operator email: Not reported
Owner/operator fax: Not reported
Owner/operator extension: Not reported
Legal status: Private
Owner/Operator Type: Owner
Owner/Op start date: 1996-10-18 00:00:00.
Owner/Op end date: Not reported

Owner/operator name: DAN HORTON
Owner/operator address: 3225 GALLOWS RD
FAIRFAX, VA 22037

Owner/operator country: US
Owner/operator telephone: Not reported
Owner/operator email: Not reported
Owner/operator fax: Not reported
Owner/operator extension: Not reported
Legal status: Private
Owner/Operator Type: Owner
Owner/Op start date: 1996-10-18 00:00:00.
Owner/Op end date: Not reported

Handler Activities Summary:

U.S. importer of hazardous waste: No
Mixed waste (haz. and radioactive): No
Recycler of hazardous waste: No
Transporter of hazardous waste: No
Treater, storer or disposer of HW: No
Underground injection activity: No

Map ID
Direction
Distance
Elevation

MAP FINDINGS

Site

Database(s)

EDR ID Number
EPA ID Number

MOBIL STATION #02 - AL6 (Continued)

1000702570

On-site burner exemption: No
Furnace exemption: No
Used oil fuel burner: No
Used oil processor: No
User oil refiner: No
Used oil fuel marketer to burner: No
Used oil Specification marketer: No
Used oil transfer facility: No
Used oil transporter: No

Hazardous Waste Summary:

. Waste code: D001
. Waste name: IGNITABLE WASTE

. Waste code: D018
. Waste name: BENZENE

Violation Status: No violations found

FINDS:

Registry ID: 110007449975
Facility URL: http://ofmpub.epa.gov/enviro/fii_query_detail_disp_program_facility?p_registry_id=110007449975

Environmental Interest/Information System:

RCRAInfo is a national information system that supports the Resource Conservation and Recovery Act (RCRA) program through the tracking of events and activities related to facilities that generate, transport, and treat, store, or dispose of hazardous waste. RCRAInfo allows RCRA program staff to track the notification, permit, compliance, and corrective action activities required under RCRA. Florida Environmental System Today Application (FIESTA) Data Maintenance (FDM) system maintains entity, environmental interest and affiliation data for the State of Florida.

[Click this hyperlink](#) while viewing on your computer to access additional FINDS: detail in the EDR Site Report.

ECHO:

Envid: 1000702570
Registry ID: 110007449975
DFR URL: <http://echo.epa.gov/detailed-facility-report?fid=110007449975>
Name: MOBIL STATION #02 - AL6
Address: 9858 INTERNATIONAL DR
City,State,Zip: ORLANDO, FL 32819

N137 MOBIL #11220
SSW 9858 INTERNATIONAL DR
< 1/8 ORLANDO, FL 32819
0.047 mi.
250 ft. Site 3 of 3 in cluster N

FL LUST 1000737516
FL UST N/A
FL CLEANUP SITES
FL DWM CONTAM
FL Financial Assurance

Actual: LUST:
95 ft. Name: MOBIL #11220
Focus Map: Address: 9858 INTERNATIONAL DR
3 City,State,Zip: ORLANDO, FL 32819
Region: STATE
Facility Id: 8521731

Map ID
Direction
Distance
Elevation

MAP FINDINGS

Site

Database(s)

EDR ID Number
EPA ID Number

MOBIL #11220 (Continued)

1000737516

Facility Status: CLOSED
Facility Type: A - Retail Station
Facility Phone: (407)354-3322
Facility Cleanup Rank: 2230
District: Central District
Lat/Long (dms): 28 25 30.3972 / 81 27 46.3106
Section: 6
Township: 24S
Range: 29E
Feature: Not reported
Method: AGPS
Datum: 0
Score: 31
Score Effective Date: 1998-01-06 00:00:00
Score When Ranked: 58
Operator: PAUL MENDELSSOHN, VR CMS
Name Update: 2006-06-26 00:00:00
Address Update: Not reported

Petroleum Cleanup PCT Facility Score:

Facility Cleanup Status: ONGO - ONGOING
Contact: STORAGE TANK REGISTRATION
Contact Company: STCM ADMIN - OWNER UNKNOWN
Contact Address: 2600 BLAIR STONE RD
Contact City/State/Zip: TALLAHASSEE, FL 32399
Phone: (850)245-2450
Bad Address Ind: Y
State: FL
Zip: 32819, 8103
Score: 31
Score Effective Date: 1998-01-06 00:00:00
Related Party ID: 23456
Primary RP Role: ACCOUNT OWNER
RP Begin Date: 2008-06-18
RP Zip: 2400
RP Extension: Not reported

Discharge Cleanup Summary:

Discharge Date: 4/21/1991
PCT Discharge Combined: Not reported
Cleanup Required: N - NO CLEANUP REQUIRED
Discharge Cleanup Status: NREQ - CLEANUP NOT REQUIRED
Disch Cleanup Status Date: 5/29/2001
Cleanup Work Status: COMPLETED
Information Source: D - DISCHARGE NOTIFICATION
Other Source Description: Not reported
Eligibility Indicator: I - INELIGIBLE
Site Manager: SPICOLA_J
Site Mgr End Date: 6/27/2002
Tank Office: PCLP64 - VOLUSIA COUNTY DIVISION OF ENVIRONMENTAL MGMT
Discharge Date: 4/24/1991
PCT Discharge Combined: Not reported
Cleanup Required: N - NO CLEANUP REQUIRED
Discharge Cleanup Status: NREQ - CLEANUP NOT REQUIRED
Disch Cleanup Status Date: 9/12/2007
Cleanup Work Status: COMPLETED
Information Source: D - DISCHARGE NOTIFICATION

Map ID
Direction
Distance
Elevation

MAP FINDINGS

Site

Database(s)

EDR ID Number
EPA ID Number

MOBIL #11220 (Continued)

1000737516

Other Source Description: Not reported
Eligibility Indicator: I - INELIGIBLE
Site Manager: TAYLOR_DT
Site Mgr End Date: 9/21/2006
Tank Office: PCLP48 - ORANGE COUNTY ENVIRONMENTAL PROTECTION DIV
Discharge Date: 8/28/2005
PCT Discharge Combined: Not reported
Cleanup Required: R - CLEANUP REQUIRED
Discharge Cleanup Status: RA - RA ONGOING
Disch Cleanup Status Date: 5/5/2016
Cleanup Work Status: INACTIVE
Information Source: D - DISCHARGE NOTIFICATION
Other Source Description: LCAR DATED 09-20-2005
Eligibility Indicator: E - ELIGIBLE
Site Manager: HEAVISIDE_C
Site Mgr End Date: Not reported
Tank Office: PCLP48 - ORANGE COUNTY ENVIRONMENTAL PROTECTION DIV
Discharge Date: 12/15/1988
PCT Discharge Combined: Not reported
Cleanup Required: R - CLEANUP REQUIRED
Discharge Cleanup Status: RA - RA ONGOING
Disch Cleanup Status Date: 2/12/1993
Cleanup Work Status: INACTIVE
Information Source: E - EDI
Other Source Description: Not reported
Eligibility Indicator: E - ELIGIBLE
Site Manager: HEAVISIDE_C
Site Mgr End Date: Not reported
Tank Office: PCLP48 - ORANGE COUNTY ENVIRONMENTAL PROTECTION DIV

Petroleum Cleanup Program Eligibility:

Facility ID: 8521731
Discharge Date: 12/15/1988
Pct Discharge Combined With: Not reported
Cleanup Required: R - CLEANUP REQUIRED
Discharge Cleanup Status: RA - RA ONGOING
Disch Cleanup Status Date: 2/12/1993
Cleanup Work Status: INACTIVE
Information Source: E - EDI
Other Source Description: Not reported
Application Received Date: 12/29/1988
Cleanup Program: E - EARLY DETECTION INCENTIVE
Eligibility Status: 6/28/1991
Elig Status Date: 6/28/1991
Letter Of Intent Date: 4/30/1991
Redetermined: No
Inspection Date: 5/3/2004
Site Manager: HEAVISIDE_C
Site Mgr End Date: Not reported
Tank Office: PCLP48 - ORANGE COUNTY ENVIRONMENTAL PROTECTION DIV
Deductible Amount: Not reported
Deductible Paid To Date: 0
Co-Pay Amount: Not reported
Co-Pay Paid To Date: 0
Cap Amount: Not reported

Contaminated Media:

Discharge Date: 4/21/1991

Map ID
Direction
Distance
Elevation

MAP FINDINGS

Site

Database(s)

EDR ID Number
EPA ID Number

MOBIL #11220 (Continued)

1000737516

Pct Discharge Combined With: Not reported
Cleanup Required: N - NO CLEANUP REQUIRED
Discharge Cleanup Status: NREQ - CLEANUP NOT REQUIRED
Disch Cleanup Status Date: 5/29/2001
Cleanup Work Status: COMPLETED
Information Source: D - DISCHARGE NOTIFICATION
Other Source Description: Not reported
Elig Indicator: I - INELIGIBLE
Site Manager: SPICOLA_J
Site Mgr End Date: 6/27/2002
Tank Office: PCLP64 - VOLUSIA COUNTY DIVISI
Contaminated Drinking Wells: Not reported
Contaminated Monitoring Well: Not reported
Contaminated Soil: Not reported
Contaminated Surface Water: Not reported
Contaminated Ground Water: Not reported
Pollutant: B - Unleaded Gas
Pollutant Other Description: Not reported
Gallons Discharged: Not reported
Discharge Date: 4/24/1991
Pct Discharge Combined With: Not reported
Cleanup Required: N - NO CLEANUP REQUIRED
Discharge Cleanup Status: NREQ - CLEANUP NOT REQUIRED
Disch Cleanup Status Date: 9/12/2007
Cleanup Work Status: COMPLETED
Information Source: D - DISCHARGE NOTIFICATION
Other Source Description: Not reported
Elig Indicator: I - INELIGIBLE
Site Manager: TAYLOR_DT
Site Mgr End Date: 9/21/2006
Tank Office: PCLP48 - ORANGE COUNTY ENVIRON
Contaminated Drinking Wells: Not reported
Contaminated Monitoring Well: Not reported
Contaminated Soil: Not reported
Contaminated Surface Water: Not reported
Contaminated Ground Water: Not reported
Pollutant: B - Unleaded Gas
Pollutant Other Description: Not reported
Gallons Discharged: Not reported
Discharge Date: 8/28/2005
Pct Discharge Combined With: Not reported
Cleanup Required: R - CLEANUP REQUIRED
Discharge Cleanup Status: RA - RA ONGOING
Disch Cleanup Status Date: 5/5/2016
Cleanup Work Status: INACTIVE
Information Source: D - DISCHARGE NOTIFICATION
Other Source Description: LCAR DATED 09-20-2005
Elig Indicator: E - ELIGIBLE
Site Manager: HEAVISIDE_C
Site Mgr End Date: Not reported
Tank Office: PCLP48 - ORANGE COUNTY ENVIRON
Contaminated Drinking Wells: Not reported
Contaminated Monitoring Well: Not reported
Contaminated Soil: Not reported
Contaminated Surface Water: Not reported
Contaminated Ground Water: Yes
Pollutant: B - Unleaded Gas

Map ID
Direction
Distance
Elevation

MAP FINDINGS

Site

Database(s)

EDR ID Number
EPA ID Number

MOBIL #11220 (Continued)

1000737516

Pollutant Other Description: Not reported
Gallons Discharged: Not reported
Discharge Date: 12/15/1988
Pct Discharge Combined With: Not reported
Cleanup Required: R - CLEANUP REQUIRED
Discharge Cleanup Status: RA - RA ONGOING
Disch Cleanup Status Date: 2/12/1993
Cleanup Work Status: INACTIVE
Information Source: E - EDI
Other Source Description: Not reported
Elig Indicator: E - ELIGIBLE
Site Manager: HEAVISIDE_C
Site Mgr End Date: Not reported
Tank Office: PCLP48 - ORANGE COUNTY ENVIRON
Contaminated Drinking Wells: 0
Contaminated Monitoring Well: Yes
Contaminated Soil: No
Contaminated Surface Water: Yes
Contaminated Ground Water: Yes
Pollutant: B - Unleaded Gas
Pollutant Other Description: Not reported
Gallons Discharged: Not reported

Task Information:

District: CD
Facility ID: 8521731
Facility Status: CLOSED
Facility Type: A - Retail Station -
County: ORANGE
County ID: 48
Cleanup Eligibility Status: I
Source Effective Date: Not reported
Discharge Date: 04-21-1991
Cleanup Required: N - NO CLEANUP REQUIRED
Discharge Cleanup Status: NREQ - CLEANUP NOT REQUIRED
Disch Cleanup Status Date: 05-29-2001
SRC Action Type: -
SRC Submit Date: Not reported
SRC Review Date: Not reported
SRC Completion Status: -
SRC Issue Date: Not reported
SRC Comment: Not reported
Cleanup Work Status: COMPLETED
Site Mgr: SPICOLA_J
Site Mgr End Date: 06-27-2002
Tank Office: PCLP64 - Volusia County
SR Task ID: Not reported
SR Cleanup Responsible: -
SR Funding Eligibility Type: -
SR Actual Cost: Not reported
SR Completion Date: Not reported
SR Payment Date: Not reported
SR Oral Date: Not reported
SR Written Date: Not reported
SR Soil Removal: Not reported
SR Free Product Removal: Not reported
SR Soil Tonnage Removed: Not reported
SR Soil Treatment: Not reported

Map ID
Direction
Distance
Elevation

MAP FINDINGS

Site

Database(s)

EDR ID Number
EPA ID Number

MOBIL #11220 (Continued)

1000737516

SR Other Treatment: Not reported
SR Alternate Proc Received Date: Not reported
SR Alternate Procedure Status: Not reported
SR Alternate Procedure Status Date: Not reported
SR Alternate Procedure Comments: Not reported
SA Task ID: 81033
SA Cleanup Responsible: -
SA Funding Eligibility Type: -
SA Actual Cost: Not reported
SA Completion Date: Not reported
SA Payment Date: Not reported
RAP Task ID: Not reported
RAP Cleanup Responsible ID: -
RAP Funding Eligibility Type: -
RAP Actual Cost: Not reported
RAP Completion Date: Not reported
RAP Payment Date: Not reported
RAP Last Order Approved: Not reported
RA Task ID: Not reported
RA Cleanup Responsible: -
RA Funding Eligibility Type: -
RA Years to Complete: Not reported
RA Actual Cost: Not reported
District: CD
Facility ID: 8521731
Facility Status: CLOSED
Facility Type: A - Retail Station -
County: ORANGE
County ID: 48
Cleanup Eligibility Status: I
Source Effective Date: Not reported
Discharge Date: 04-24-1991
Cleanup Required: N - NO CLEANUP REQUIRED
Discharge Cleanup Status: NREQ - CLEANUP NOT REQUIRED
Disch Cleanup Status Date: 09-12-2007
SRC Action Type: -
SRC Submit Date: Not reported
SRC Review Date: Not reported
SRC Completion Status: -
SRC Issue Date: Not reported
SRC Comment: Not reported
Cleanup Work Status: COMPLETED
Site Mgr: TAYLOR_DT
Site Mgr End Date: 09-21-2006
Tank Office: PCLP48 - Orange County
SR Task ID: Not reported
SR Cleanup Responsible: -
SR Funding Eligibility Type: -
SR Actual Cost: Not reported
SR Completion Date: Not reported
SR Payment Date: Not reported
SR Oral Date: Not reported
SR Written Date: Not reported
SR Soil Removal: Not reported
SR Free Product Removal: Not reported
SR Soil Tonnage Removed: Not reported
SR Soil Treatment: Not reported

Map ID
Direction
Distance
Elevation

MAP FINDINGS

Site

Database(s)

EDR ID Number
EPA ID Number

MOBIL #11220 (Continued)

1000737516

SR Other Treatment: Not reported
SR Alternate Proc Received Date: Not reported
SR Alternate Procedure Status: Not reported
SR Alternate Procedure Status Date: Not reported
SR Alternate Procedure Comments: Not reported
SA Task ID: Not reported
SA Cleanup Responsible: -
SA Funding Eligibility Type: -
SA Actual Cost: Not reported
SA Completion Date: Not reported
SA Payment Date: Not reported
RAP Task ID: Not reported
RAP Cleanup Responsible ID: -
RAP Funding Eligibility Type: -
RAP Actual Cost: Not reported
RAP Completion Date: Not reported
RAP Payment Date: Not reported
RAP Last Order Approved: Not reported
RA Task ID: 64407
RA Cleanup Responsible: -
RA Funding Eligibility Type: -
RA Years to Complete: Not reported
RA Actual Cost: Not reported
District: CD
Facility ID: 8521731
Facility Status: CLOSED
Facility Type: A - Retail Station -
County: ORANGE
County ID: 48
Cleanup Eligibility Status: E
Source Effective Date: Not reported
Discharge Date: 08-28-2005
Cleanup Required: R - CLEANUP REQUIRED
Discharge Cleanup Status: RA - RA ONGOING
Disch Cleanup Status Date: 05-05-2016
SRC Action Type: -
SRC Submit Date: Not reported
SRC Review Date: Not reported
SRC Completion Status: -
SRC Issue Date: Not reported
SRC Comment: Not reported
Cleanup Work Status: INACTIVE
Site Mgr: VOLPE_NI
Site Mgr End Date: Not reported
Tank Office: PCLP48 - Orange County
SR Task ID: Not reported
SR Cleanup Responsible: -
SR Funding Eligibility Type: -
SR Actual Cost: Not reported
SR Completion Date: Not reported
SR Payment Date: Not reported
SR Oral Date: Not reported
SR Written Date: Not reported
SR Soil Removal: Not reported
SR Free Product Removal: Not reported
SR Soil Tonnage Removed: Not reported
SR Soil Treatment: Not reported

Map ID
Direction
Distance
Elevation

MAP FINDINGS

Site

Database(s)

EDR ID Number
EPA ID Number

MOBIL #11220 (Continued)

1000737516

SR Other Treatment: Not reported
SR Alternate Proc Received Date: Not reported
SR Alternate Procedure Status: Not reported
SR Alternate Procedure Status Date: Not reported
SR Alternate Procedure Comments: Not reported
SA Task ID: 93945
SA Cleanup Responsible: -
SA Funding Eligibility Type: -
SA Actual Cost: Not reported
SA Completion Date: Not reported
SA Payment Date: Not reported
RAP Task ID: Not reported
RAP Cleanup Responsible ID: -
RAP Funding Eligibility Type: -
RAP Actual Cost: Not reported
RAP Completion Date: Not reported
RAP Payment Date: Not reported
RAP Last Order Approved: Not reported
RA Task ID: 93339
RA Cleanup Responsible: -
RA Funding Eligibility Type: -
RA Years to Complete: Not reported
RA Actual Cost: Not reported
District: CD
Facility ID: 8521731
Facility Status: CLOSED
Facility Type: A - Retail Station -
County: ORANGE
County ID: 48
Cleanup Eligibility Status: E
Source Effective Date: Not reported
Discharge Date: 12-15-1988
Cleanup Required: R - CLEANUP REQUIRED
Discharge Cleanup Status: RA - RA ONGOING
Disch Cleanup Status Date: 02-12-1993
SRC Action Type: -
SRC Submit Date: Not reported
SRC Review Date: Not reported
SRC Completion Status: -
SRC Issue Date: Not reported
SRC Comment: Not reported
Cleanup Work Status: INACTIVE
Site Mgr: VOLPE_NI
Site Mgr End Date: Not reported
Tank Office: PCLP48 - Orange County
SR Task ID: 20872
SR Cleanup Responsible: RP - RESPONSIBLE PARTY
SR Funding Eligibility Type: -
SR Actual Cost: Not reported
SR Completion Date: 07-25-2007
SR Payment Date: Not reported
SR Oral Date: Not reported
SR Written Date: 06-14-1991
SR Soil Removal: Y
SR Free Product Removal: Y
SR Soil Tonnage Removed: 1833
SR Soil Treatment: Y

Map ID
Direction
Distance
Elevation

MAP FINDINGS

Site

Database(s)

EDR ID Number
EPA ID Number

MOBIL #11220 (Continued)

1000737516

SR Other Treatment: LESS THAN 1 GALLON
SR Alternate Proc Received Date: Not reported
SR Alternate Procedure Status: Not reported
SR Alternate Procedure Status Date: Not reported
SR Alternate Procedure Comments: Not reported
SA Task ID: 20873
SA Cleanup Responsible: RP - RESPONSIBLE PARTY
SA Funding Eligibility Type: -
SA Actual Cost: \$46,175.28
SA Completion Date: 02-21-1992
SA Payment Date: 06-17-1993
RAP Task ID: 20874
RAP Cleanup Responsible ID: RP - RESPONSIBLE PARTY
RAP Funding Eligibility Type: -
RAP Actual Cost: \$27,352.48
RAP Completion Date: 08-05-1992
RAP Payment Date: 08-20-1993
RAP Last Order Approved: 1992-08-05 00:00:00
RA Task ID: 20875
RA Cleanup Responsible: RP - RESPONSIBLE PARTY
RA Funding Eligibility Type: -
RA Years to Complete: Not reported
RA Actual Cost: Not reported

Click here for Florida Oculus:

UST:

Facility Id: 8521731
Facility Status: CLOSED
Type Description: Retail Station
Facility Phone: 4073543322
Region: STATE
Positioning Method: AGPS
Lat/Long (dms): 28 25 29 / 81 27 47

Owner:

Owner Id: 23456
Owner Name: STCM ADMIN - OWNER UNKNOWN
Owner Address: 2600 BLAIR STONE RD
Owner Address 2: * LINK FACS WITH UNK ACCT OWNR - NO PMTS
Owner City,St,Zip: TALLAHASSEE, FL 32399
Owner Contact: STORAGE TANK REGISTRATION
Owner Phone: 8502452450

Tank Info:

Name: MOBIL #11220
Address: 9858 INTERNATIONAL DR
City: ORLANDO
Zip: 32819
Tank Id: 1
Status: Removed
Status Date: 05/01/2007
Install Date: 11/1/1984
Substance: Vehicular diesel
Content Description: Vehicular Diesel
Gallons: 6000
Vessel Indicator: TANK

Map ID
Direction
Distance
Elevation

MAP FINDINGS

Site

Database(s)

EDR ID Number
EPA ID Number

MOBIL #11220 (Continued)

1000737516

Tank Location: UNDERGROUND
DEP Contractor: P

Name: MOBIL #11220
Address: 9858 INTERNATIONAL DR
City: ORLANDO
Zip: 32819
Tank Id: 2
Status: Removed
Status Date: 05/01/2007
Install Date: 11/1/1984
Substance: Unleaded gas
Content Description: Unleaded Gas
Gallons: 6000
Vessel Indicator: TANK
Tank Location: UNDERGROUND
DEP Contractor: P

Name: MOBIL #11220
Address: 9858 INTERNATIONAL DR
City: ORLANDO
Zip: 32819
Tank Id: 3
Status: Removed
Status Date: 05/01/2007
Install Date: 11/1/1984
Substance: Unleaded gas
Content Description: Unleaded Gas
Gallons: 10000
Vessel Indicator: TANK
Tank Location: UNDERGROUND
DEP Contractor: P

Name: MOBIL #11220
Address: 9858 INTERNATIONAL DR
City: ORLANDO
Zip: 32819
Tank Id: 4
Status: Removed
Status Date: 05/01/2007
Install Date: 11/1/1984
Substance: Unleaded gas
Content Description: Unleaded Gas
Gallons: 12000
Vessel Indicator: TANK
Tank Location: UNDERGROUND
DEP Contractor: P

Name: MOBIL #11220
Address: 9858 INTERNATIONAL DR
City: ORLANDO
Zip: 32819
Tank Id: 5
Status: Removed
Status Date: 06/01/1997
Install Date: 11/1/1984
Substance: Waste oil

Map ID
Direction
Distance
Elevation

MAP FINDINGS

Site

Database(s)

EDR ID Number
EPA ID Number

MOBIL #11220 (Continued)

1000737516

Content Description: Waste Oil
Gallons: 1000
Vessel Indicator: TANK
Tank Location: UNDERGROUND
DEP Contractor: P

[Click here for Florida Oculus:](#)

CLEANUP SITES:

Name: MOBIL #11220
Address: 9858 INTERNATIONAL DR
City,State,Zip: ORLANDO, FL 32819
DEP Cleanup Site Key: 60782190
Source Database Name: Storage Tank Contamination Monitoring
Source Database Id: 8521731
CPAC Program Area Id: TK
CLLC Cleanup Category Key: PETRO
RSC2 Remediation Status Key: ACTIVE
Data Load Date: 11/21/2019
OC3 Office Id: CD
Physical Address Line 2: Not reported
OIC Object Of Interest Id: FACIL
PC2 Proximity Id: VICIN
Calc Coordinates Accuracy Level Id: 4
CMC2 Coordinate Method Id: Digital Aerial Photography With Ground Control
DC4 Datum Id: High Accuracy Reference Network
VSC1 Verification Status: REVIEWED
Collect Username: FENELL_M48
Collect Date: 10/30/2003
Collect Affiliation: CONTRACTOR
Map Source: 1999 doqs
Map Source Scale: 3930
Interpolation Scale: Not reported
Verifier Username: FENELL_M48
Verifier Affiliation: CONTRACTOR
Verification Date: 10/30/2003
Verified Coordinate Method Id: Digital Aerial Photography With Ground Control
Source Database Name Code: STCM
CMC2 Coordinate Method ID Code: DPHO
DC4 Datum ID Code: HARN
Verified Coordinate Method ID Code: DPHO
Comments: Not reported
Latitude/Longitude (deg/min/sec): 28 25 30.40 / 81 27 46.31

DWM CONTAM:

Program Site Id: 8521731
Lat DD: 28
Lat MM: 25
Lat SS: 30.3972
Long DD: 81
Long MM: 27
Long SS: 46.3106
Office/ District: CD
Program Area: Storage Tanks
Offsite Contamination: Not reported

Map ID
 Direction
 Distance
 Elevation

MAP FINDINGS

Site

Database(s)

EDR ID Number
 EPA ID Number

MOBIL #11220 (Continued)

1000737516

Project Manager: Not reported
 Priority Score: 31
 Datum: 0
 Method: AGPS
 Facility Status: CLOSED
 Feature: Not reported
 Section: 6
 Township: 24S
 Range: 29E
 Staff Assigned: Not reported
 Priority (Y/N): Not reported

FL Financial Assurance 3:

Region: 3
 Facility ID: 8521731
 Facility Phone: 4073543322
 Facility Status: CLOSED
 Facility Type: A
 Type Description: Retail Station
 DEP CO: P
 Financial Responsibility: NONE
 Insurance Company: Not reported
 Effective Date: 05/01/2008
 Expire Date: 08/25/2009
 Owner ID: 23456
 Owner Name: STCM ADMIN - OWNER UNKNOWN
 Owner Address: 2600 BLAIR STONE RD
 Owner Address2: * LINK FACS WITH UNK ACCT OWNR - NO PMTS
 Owner City,St,Zip: TALLAHASSEE, FL 32399
 Contact: STORAGE TANK REGISTRATION
 Resp Party Phone: 8502452450

138
East
< 1/8
0.048 mi.
252 ft.

PROGRESS ENERGY SARAP DELTONA SUBSTATION
2645 ENTERPRISE ROAD
DELTONA, FL

FL RESP PARTY S117360896
N/A

Actual:
104 ft.
Focus Map:
1

RESP PARTY:
 Name: PROGRESS ENERGY SARAP DELTONA SUBSTATION
 Address: 2645 ENTERPRISE ROAD
 City,State,Zip: DELTONA, FL
 District: Central District
 Site Id: 314612
 Project Id: 334921
 Site Status: CLOSED
 Project Manager: LUBOZYNSKI_T
 OGC Case Number: Not reported
 Initial Date Received: 12/09/2011
 Contaminants: Not reported
 Offsite Cont Impact: Not reported
 Priority Score: Not reported
 Datum: NAD83
 Method ID: DPHO
 Feature: substation
 Object Of Interest: CAP_RAP SITE
 Proximity To Object: APPRX

Map ID
Direction
Distance
Elevation

MAP FINDINGS

Site

Database(s)

EDR ID Number
EPA ID Number

PROGRESS ENERGY SARAP DELTONA SUBSTATION (Continued)

S117360896

Collect Username: BALINSKY_L
Collect Affiliation: Florida Department of Environmental Protection
Collect Program Id: CR
Collect Date: 12/26/2012
Map Series Used: IMAGERY_04_09
Map Source Scale: 24000
Interpolation Scale: 24000
Coordinate Accuracy Id: 3
Verify Method Id: Not reported
Verifier Username: Not reported
Verifier Affiliation: Not reported
Verifying Program Id: Not reported
Verification Date: Not reported
Decode for District: Central District
Decode for Datum: North American Datum of 1983
Decode for Method: Digital Aerial Photography With Ground Control
Decode for Off Site COC: Not reported
Decode for V_Method: Not reported
Latitude/Longitude (deg/min/sec): 28 54 42.4035999 / 81 17 27.3004

139
ESE
< 1/8
0.054 mi.
287 ft.

ORANGE CNTY UTIL-UNIVERSAL PS #3995
8051 COOL BREEZE DR
ORLANDO, FL 32819

FL AST A100308121
N/A

Actual:
91 ft.

AST:

Focus Map:
4

Name: ORANGE CNTY UTIL-UNIVERSAL PS #3995
Address: 8051 COOL BREEZE DR
Facility ID: 9809416
Facility Status: OPEN
Type Description: County Government
Facility Phone: 4072546724
DEP Contractor Own: D
Region: STATE
Positioning Method: Not reported
Lat/Long (dms): Not reported

Owner:

Owner Id: 15907
Owner Name: OC BCC C/O WATER RECLAMATION DIVISION
Owner Address: 1621 S ALAFAYA TR
Owner Address 2: ATTN: STORAGE TANK REGIS
Owner City,St,Zip: ORLANDO, FL 32828
Owner Contact: KEVIN JONES
Owner Phone: 4072546724

Tank Id: 1
Status: In service
Status Date: 07/01/2007
Install Date: 4/1/2003
Substance: Diesel-emergen generator
Content Description: Emerg Generator Diesel
Gallons: 2000
Tank Location: ABOVEGROUND

Map ID
Direction
Distance
Elevation

MAP FINDINGS

Site

Database(s)

EDR ID Number
EPA ID Number

ORANGE CNTY UTIL-UNIVERSAL PS #3995 (Continued)

A100308121

Construction:

Tank Id: 1
Construction Category: Primary Construction
Construction Description: Steel

Tank Id: 1
Construction Category: Secondary Containment
Construction Description: Double wall - tank jacket

Tank Id: 1
Construction Category: Overfill/Spill
Construction Description: Level gauges/alarms

Monitoring:

Tank ID: 1
Monitoring Description: Visual inspection of ASTs

Tank ID: 1
Monitoring Description: Monitor dbl wall tank space

Tank ID: 1
Monitoring Description: Monitor tank bottom space

Tank ID: 1
Monitoring Description: External piping monitoring

Piping:

Tank ID: 1
Piping Category: Primary Construction
Piping Description: Steel/galvanized metal

Tank ID: 1
Piping Category: Miscellaneous Attributes
Piping Description: Suction piping system

Tank ID: 1
Piping Category: Miscellaneous Attributes
Piping Description: Abv, no soil contact

[Click here for Florida Oculus:](#)

O140
WNW
< 1/8
0.055 mi.
293 ft.

WAWA FLORIDA LLC #5160
6500 W SAND LAKE RD
ORLANDO, FL 32819

Site 1 of 2 in cluster O

RCRA-VSQG 1017770097
FLR000213975

Actual:
107 ft.

Focus Map:
1

RCRA-VSQG:
Date form received by agency: 2015-03-09 00:00:00.0
Facility name: WAWA FLORIDA LLC #5160
Facility address: 6500 W SAND LAKE RD
ORLANDO, FL 32819-8902
EPA ID: FLR000213975
Contact: STEVEN HUNTER
Contact address: 260 W BALTIMORE PIKE

WAWA FLORIDA LLC #5160 (Continued)

1017770097

MEDIA, PA 19063-5620
 Contact country: US
 Contact telephone: 610-361-6134
 Contact email: STEVE.HUNTER@WAWA.COM
 EPA Region: 04
 Classification: Conditionally Exempt Small Quantity Generator
 Description: Handler: generates 100 kg or less of hazardous waste per calendar month, and accumulates 1000 kg or less of hazardous waste at any time; or generates 1 kg or less of acutely hazardous waste per calendar month, and accumulates at any time: 1 kg or less of acutely hazardous waste; or 100 kg or less of any residue or contaminated soil, waste or other debris resulting from the cleanup of a spill, into or on any land or water, of acutely hazardous waste; or generates 100 kg or less of any residue or contaminated soil, waste or other debris resulting from the cleanup of a spill, into or on any land or water, of acutely hazardous waste during any calendar month, and accumulates at any time: 1 kg or less of acutely hazardous waste; or 100 kg or less of any residue or contaminated soil, waste or other debris resulting from the cleanup of a spill, into or on any land or water, of acutely hazardous waste

Owner/Operator Summary:

Owner/operator name: WAWA FLORIDA LLC
 Owner/operator address: 260 W BALTIMORE PIKE
 WAWA, PA 19063
 Owner/operator country: US
 Owner/operator telephone: 601-361-6134
 Owner/operator email: Not reported
 Owner/operator fax: Not reported
 Owner/operator extension: Not reported
 Legal status: Private
 Owner/Operator Type: Operator
 Owner/Op start date: 2014-11-03 00:00:00.
 Owner/Op end date: Not reported

Owner/operator name: UNICORP NATIONAL DEVELOPMENT INC
 Owner/operator address: 7940 VIA DELLAGIO WAY
 ORLANDO, FL 32819
 Owner/operator country: US
 Owner/operator telephone: 407-999-9985
 Owner/operator email: Not reported
 Owner/operator fax: Not reported
 Owner/operator extension: Not reported
 Legal status: Private
 Owner/Operator Type: Owner
 Owner/Op start date: 2014-04-24 00:00:00.
 Owner/Op end date: Not reported

Handler Activities Summary:

U.S. importer of hazardous waste: No
 Mixed waste (haz. and radioactive): No
 Recycler of hazardous waste: No
 Transporter of hazardous waste: No
 Treater, storer or disposer of HW: No
 Underground injection activity: No
 On-site burner exemption: No

Map ID
Direction
Distance
Elevation

MAP FINDINGS

Site

Database(s)

EDR ID Number
EPA ID Number

WAWA FLORIDA LLC #5160 (Continued)

1017770097

Furnace exemption: No
Used oil fuel burner: No
Used oil processor: No
Used oil refiner: No
Used oil fuel marketer to burner: No
Used oil Specification marketer: No
Used oil transfer facility: No
Used oil transporter: No

Historical Generators:

Date form received by agency: 2014-12-22 00:00:00.0
Site name: WAWA FLORIDA LLC #5160
Classification: Small Quantity Generator

Hazardous Waste Summary:

. Waste code: D001
. Waste name: IGNITABLE WASTE

. Waste code: D018
. Waste name: BENZENE

Violation Status: No violations found

**O141
WNW
< 1/8
0.055 mi.
293 ft.**

**WAWA FOOD MARKET #5160
6500 W SAND LAKE RD
ORLANDO, FL 32819

Site 2 of 2 in cluster O**

**FL UST U004225868
FL Financial Assurance N/A**

**Actual:
107 ft.
Focus Map:
1**

UST:
Facility Id: 9814386
Facility Status: OPEN
Type Description: Retail Station
Facility Phone: 6103613839
Region: STATE
Positioning Method: Not reported
Lat/Long (dms): Not reported

Owner:
Owner Id: 68130
Owner Name: WAWA FLORIDA LLC
Owner Address: 7022 TPC DR #200
Owner Address 2: ATTN: FUEL EQUIP & COMPLIANCE
Owner City,St,Zip: ORLANDO, FL 32822
Owner Contact: JOSH WORTH
Owner Phone: 6103613839

Tank Info:

Name: WAWA FOOD MARKET #5160
Address: 6500 W SAND LAKE RD
City: ORLANDO
Zip: 32819
Tank Id: 1
Status: In service
Status Date: 11/20/2014
Install Date: 11/20/2014
Substance: I

Map ID
Direction
Distance
Elevation

MAP FINDINGS

Site

Database(s)

EDR ID Number
EPA ID Number

WAWA FOOD MARKET #5160 (Continued)

U004225868

Content Description: Ultra Low Sulfur Diesel
Gallons: 20000
Vessel Indicator: TANK
Tank Location: UNDERGROUND
DEP Contractor: P

Construction:

Tank Id: 1
Construction Category: Primary Construction
Construction Description: Fiberglass

Tank Id: 1
Construction Category: Overfill/Spill
Construction Description: Spill containment bucket

Tank Id: 1
Construction Category: Overfill/Spill
Construction Description: Level gauges/alarms

Tank Id: 1
Construction Category: Overfill/Spill
Construction Description: Flow shut-Off

Tank Id: 1
Construction Category: Secondary Containment
Construction Description: Double wall

Tank Id: 1
Construction Category: Miscellaneous Attributes
Construction Description: Compartmented

Monitoring:

Tank ID: 1
Monitoring Description: Monitor dbl wall tank space

Tank ID: 1
Monitoring Description: Automatic tank gauging - USTs

Tank ID: 1
Monitoring Description: Mechanical line leak detector

Tank ID: 1
Monitoring Description: Monitor dbl wall pipe space

Tank ID: 1
Monitoring Description: Electronic monitor pipe sumps

Tank ID: 1
Monitoring Description: Continuous electronic sensing

Tank ID: 1
Monitoring Description: Electronic monitor dispenser liners

Piping:

Tank ID: 1
Piping Category: Secondary Containment
Piping Description: Double wall

Map ID
Direction
Distance
Elevation

MAP FINDINGS

Site

Database(s)

EDR ID Number
EPA ID Number

WAWA FOOD MARKET #5160 (Continued)

U004225868

Tank ID: 1
Piping Category: Miscellaneous Attributes
Piping Description: Pressurized piping system

Tank ID: 1
Piping Category: Primary Construction
Piping Description: Approved synthetic material

Tank ID: 1
Piping Category: Miscellaneous Attributes
Piping Description: Dispenser liners

Name: WAWA FOOD MARKET #5160
Address: 6500 W SAND LAKE RD
City: ORLANDO
Zip: 32819
Tank Id: 2
Status: In service
Status Date: 11/20/2014
Install Date: 11/20/2014
Substance: Unleaded gas
Content Description: Unleaded Gas
Gallons: 20000
Vessel Indicator: TANK
Tank Location: UNDERGROUND
DEP Contractor: P

Construction:

Tank Id: 2
Construction Category: Primary Construction
Construction Description: Fiberglass

Tank Id: 2
Construction Category: Overfill/Spill
Construction Description: Spill containment bucket

Tank Id: 2
Construction Category: Overfill/Spill
Construction Description: Level gauges/alarms

Tank Id: 2
Construction Category: Overfill/Spill
Construction Description: Flow shut-Off

Tank Id: 2
Construction Category: Secondary Containment
Construction Description: Double wall

Monitoring:

Tank ID: 2
Monitoring Description: Monitor dbl wall tank space

Tank ID: 2
Monitoring Description: Automatic tank gauging - USTs

Tank ID: 2

Map ID
Direction
Distance
Elevation

MAP FINDINGS

Site

Database(s)

EDR ID Number
EPA ID Number

WAWA FOOD MARKET #5160 (Continued)

U004225868

Monitoring Description: Mechanical line leak detector
Tank ID: 2
Monitoring Description: Monitor dbl wall pipe space
Tank ID: 2
Monitoring Description: Electronic monitor pipe sumps
Tank ID: 2
Monitoring Description: Continuous electronic sensing
Tank ID: 2
Monitoring Description: Electronic monitor dispenser liners

Piping:

Tank ID: 2
Piping Category: Secondary Containment
Piping Description: Double wall
Tank ID: 2
Piping Category: Miscellaneous Attributes
Piping Description: Dispenser liners
Tank ID: 2
Piping Category: Primary Construction
Piping Description: Approved synthetic material
Tank ID: 2
Piping Category: Miscellaneous Attributes
Piping Description: Pressurized piping system

Name: WAWA FOOD MARKET #5160
Address: 6500 W SAND LAKE RD
City: ORLANDO
Zip: 32819
Tank Id: 3
Status: In service
Status Date: 11/20/2014
Install Date: 11/20/2014
Substance: Unleaded gas
Content Description: Unleaded Gas
Gallons: 20000
Vessel Indicator: TANK
Tank Location: UNDERGROUND
DEP Contractor: P

Construction:

Tank Id: 3
Construction Category: Primary Construction
Construction Description: Fiberglass
Tank Id: 3
Construction Category: Overfill/Spill
Construction Description: Spill containment bucket
Tank Id: 3

Map ID
Direction
Distance
Elevation

MAP FINDINGS

Site

Database(s)

EDR ID Number
EPA ID Number

WAWA FOOD MARKET #5160 (Continued)

U004225868

Construction Category: Overfill/Spill
Construction Description: Level gauges/alarms

Tank Id: 3
Construction Category: Overfill/Spill
Construction Description: Flow shut-Off

Tank Id: 3
Construction Category: Secondary Containment
Construction Description: Double wall

Tank Id: 3
Construction Category: Miscellaneous Attributes
Construction Description: Compartmented

Monitoring:
Tank ID: 3
Monitoring Description: Monitor dbl wall tank space

Tank ID: 3
Monitoring Description: Automatic tank gauging - USTs

Tank ID: 3
Monitoring Description: Mechanical line leak detector

Tank ID: 3
Monitoring Description: Monitor dbl wall pipe space

Tank ID: 3
Monitoring Description: Electronic monitor pipe sumps

Tank ID: 3
Monitoring Description: Continuous electronic sensing

Tank ID: 3
Monitoring Description: Electronic monitor dispenser liners

Piping:
Tank ID: 3
Piping Category: Miscellaneous Attributes
Piping Description: Pressurized piping system

Tank ID: 3
Piping Category: Secondary Containment
Piping Description: Double wall

Tank ID: 3
Piping Category: Primary Construction
Piping Description: Approved synthetic material

Tank ID: 3
Piping Category: Miscellaneous Attributes
Piping Description: Dispenser liners

Map ID
Direction
Distance
Elevation

MAP FINDINGS

Site

Database(s)

EDR ID Number
EPA ID Number

WAWA FOOD MARKET #5160 (Continued)

U004225868

[Click here for Florida Oculus:](#)

FL Financial Assurance 3:

Region: 3
Facility ID: 9814386
Facility Phone: 6103613839
Facility Status: OPEN
Facility Type: A
Type Description: Retail Station
DEP CO: P
Financial Responsibility: INSURANCE
Insurance Company: GREAT AMERICAN
Effective Date: 07/30/2014
Expire Date: 07/30/2019
Owner ID: 68130
Owner Name: WAWA FLORIDA LLC
Owner Address: 7022 TPC DR #200
Owner Address2: ATTN: FUEL EQUIP & COMPLIANCE
Owner City,St,Zip: ORLANDO, FL 32822
Contact: JOSH WORTH
Resp Party Phone: 6103613839

Region: 3
Facility ID: 9814386
Facility Phone: 6103613839
Facility Status: OPEN
Facility Type: A
Type Description: Retail Station
DEP CO: P
Financial Responsibility: INSURANCE
Insurance Company: GREAT AMERICAN
Effective Date: 07/30/2018
Expire Date: 07/30/2019
Owner ID: 68130
Owner Name: WAWA FLORIDA LLC
Owner Address: 7022 TPC DR #200
Owner Address2: ATTN: FUEL EQUIP & COMPLIANCE
Owner City,St,Zip: ORLANDO, FL 32822
Contact: JOSH WORTH
Resp Party Phone: 6103613839

142
West
< 1/8
0.056 mi.
298 ft.

AIR FLORIDA HELICOPTER CHARTERS
8990 INTERNATIONAL DR
ORLANDO, FL 32819

FL TANKS S122437938
N/A

Actual:
119 ft.
Focus Map:
3

TANKS:
Name: AIR FLORIDA HELICOPTER CHARTERS
Address: 8990 INTERNATIONAL DR
City,State,Zip: ORLANDO, FL 32819
Facility ID: 9816340
Facility Phone: 4073541400
Facility Status: CLOSED
Facility Type: C
Type Description: Fuel user/Non-retail

Map ID
Direction
Distance
Elevation

MAP FINDINGS

Site

Database(s)

EDR ID Number
EPA ID Number

AIR FLORIDA HELICOPTER CHARTERS (Continued)

S122437938

Dep Co: P
Lat/Lon Deg Min Sec: Not reported

P144 BP CONNECT
West 6942 W SAND LAKE RD
< 1/8 ORLANDO, FL 32819
0.080 mi.
423 ft. Site 1 of 2 in cluster P

EDR Hist Auto 1021287160
N/A

Actual: EDR Hist Auto
128 ft.

Focus Map:	Year:	Name:	Type:
1	2002	B P AMOCO	Gasoline Service Stations
	2010	BP AMPM	Gasoline Service Stations, NEC
	2010	BP CONNECT	Gasoline Service Stations, NEC
	2011	BP CONNECT	Gasoline Service Stations, NEC
	2011	BP AMPM	Gasoline Service Stations, NEC
	2012	BP CONNECT	Gasoline Service Stations, NEC
	2012	BP AMPM	Gasoline Service Stations, NEC

P145 BP #15304
West 6942 W SAND LAKE RD
< 1/8 ORLANDO, FL 32819
0.080 mi.
423 ft. Site 2 of 2 in cluster P

RCRA NonGen / NLR 1000698286
FINDS FLD000604827
ECHO

Actual: RCRA NonGen / NLR:
128 ft. Date form received by agency: 2010-03-15 00:00:00.0

Focus Map: Facility name: BP #15304
1 Facility address: 6942 W SAND LAKE RD
ORLANDO, FL 32819-9303

EPA ID: FLD000604827
Mailing address: PO BOX 6038
ARTESIA, CA 90702-6038

Contact: MICHAEL D WILSON
Contact address: PO BOX 6038
ARTESIA, CA 90702-6038

Contact country: US
Contact telephone: 714-670-5321
Contact email: Not reported
EPA Region: 04
Classification: Non-Generator
Description: Handler: Non-Generators do not presently generate hazardous waste

Owner/Operator Summary:

Owner/operator name: BP PRODUCTS NORTH AMERICA INC
Owner/operator address: PO BOX 6038
ARTESIA, CA 90702

Owner/operator country: US
Owner/operator telephone: Not reported
Owner/operator email: Not reported
Owner/operator fax: Not reported
Owner/operator extension: Not reported
Legal status: Private
Owner/Operator Type: Owner
Owner/Op start date: 2004-11-29 00:00:00.

Map ID
Direction
Distance
Elevation

MAP FINDINGS

Site

Database(s)

EDR ID Number
EPA ID Number

BP #15304 (Continued)

1000698286

Owner/Op end date: Not reported

Owner/operator name: MOTIVA ENTERPRISES LLC
Owner/operator address: PO BOX 4540
HOUSTON, TX 77210

Owner/operator country: US
Owner/operator telephone: Not reported
Owner/operator email: Not reported
Owner/operator fax: Not reported
Owner/operator extension: Not reported
Legal status: Private
Owner/Operator Type: Owner
Owner/Op start date: 2001-01-18 00:00:00.
Owner/Op end date: 2004-11-29 00:00:00.

Owner/operator name: BP FAC #79276
Owner/operator address: PO BOX 6038
ARTESIA, CA 90702

Owner/operator country: US
Owner/operator telephone: Not reported
Owner/operator email: Not reported
Owner/operator fax: Not reported
Owner/operator extension: Not reported
Legal status: Private
Owner/Operator Type: Operator
Owner/Op start date: 1980-07-15 00:00:00.
Owner/Op end date: Not reported

Owner/operator name: GORDON CHIZE
Owner/operator address: PO BOX 22086
TAMPA, FL 33622

Owner/operator country: US
Owner/operator telephone: Not reported
Owner/operator email: Not reported
Owner/operator fax: Not reported
Owner/operator extension: Not reported
Legal status: Private
Owner/Operator Type: Owner
Owner/Op start date: 1998-12-29 00:00:00.
Owner/Op end date: 2004-11-29 00:00:00.

Owner/operator name: BP FAC #79276
Owner/operator address: PO BOX 6038
ARTESIA, CA 90702

Owner/operator country: US
Owner/operator telephone: Not reported
Owner/operator email: Not reported
Owner/operator fax: Not reported
Owner/operator extension: Not reported
Legal status: Private
Owner/Operator Type: Operator
Owner/Op start date: 1980-07-15 00:00:00.
Owner/Op end date: 2010-03-15 00:00:00.

Owner/operator name: MICHAEL WILSON
Owner/operator address: PO BOX 6038
ARTESIA, CA 90702

Map ID
Direction
Distance
Elevation

MAP FINDINGS

Site

Database(s)

EDR ID Number
EPA ID Number

BP #15304 (Continued)

1000698286

Owner/operator country: US
Owner/operator telephone: Not reported
Owner/operator email: Not reported
Owner/operator fax: Not reported
Owner/operator extension: Not reported
Legal status: Private
Owner/Operator Type: Operator
Owner/Op start date: 1980-07-15 00:00:00.
Owner/Op end date: Not reported

Handler Activities Summary:

U.S. importer of hazardous waste: No
Mixed waste (haz. and radioactive): No
Recycler of hazardous waste: No
Transporter of hazardous waste: No
Treater, storer or disposer of HW: No
Underground injection activity: No
On-site burner exemption: No
Furnace exemption: No
Used oil fuel burner: No
Used oil processor: No
User oil refiner: No
Used oil fuel marketer to burner: No
Used oil Specification marketer: No
Used oil transfer facility: No
Used oil transporter: No

Hazardous Waste Summary:

. Waste code: D001
. Waste name: IGNITABLE WASTE

. Waste code: D018
. Waste name: BENZENE

Violation Status: No violations found

FINDS:

Registry ID: 110002524545
Facility URL: http://ofmpub.epa.gov/enviro/fii_query_detail.disp_program_facility?p_registry_id=110002524545

Environmental Interest/Information System:

US National Pollutant Discharge Elimination System (NPDES) module of the Compliance Information System (ICIS) tracks surface water permits issued under the Clean Water Act. Under NPDES, all facilities that discharge pollutants from any point source into waters of the United States are required to obtain a permit. The permit will likely contain limits on what can be discharged, impose monitoring and reporting requirements, and include other provisions to ensure that the discharge does not adversely affect water quality.

RCRAInfo is a national information system that supports the Resource Conservation and Recovery Act (RCRA) program through the tracking of events and activities related to facilities that generate, transport, and treat, store, or dispose of hazardous waste. RCRAInfo allows RCRA program staff to track the notification, permit, compliance, and corrective action activities required under RCRA.

Map ID
 Direction
 Distance
 Elevation

MAP FINDINGS

Site

Database(s)

EDR ID Number
 EPA ID Number

BP #15304 (Continued)

1000698286

Florida Environmental System Today Application (FIESTA) Data Maintenance (FDM) system maintains entity, environmental interest and affiliation data for the State of Florida.

Click this hyperlink while viewing on your computer to access additional FINDS: detail in the EDR Site Report.

ECHO:

Envid: 1000698286
 Registry ID: 110002524545
 DFR URL: <http://echo.epa.gov/detailed-facility-report?fid=110002524545>
 Name: BP #15304
 Address: 6942 W SAND LAKE RD
 City,State,Zip: ORLANDO, FL 32819

Q146
West
< 1/8
0.089 mi.
470 ft.

CIRCLE K #2709741
6941 SAND LAKE RD
ORLANDO, FL 32819
Site 1 of 4 in cluster Q

FL LUST 1000736652
FL UST N/A
FL Financial Assurance

Actual:
131 ft.

Focus Map:
1

LUST:

Name: CIRCLE K #2709741
 Address: 6941 SAND LAKE RD
 City,State,Zip: ORLANDO, FL 32819
 Region: STATE
 Facility Id: 8513497
 Facility Status: OPEN
 Facility Type: A - Retail Station
 Facility Phone: (919)774-6700
 Facility Cleanup Rank: 7166
 District: Central District
 Lat/Long (dms): 28 27 1.2913 / 81 28 21.2654
 Section: Not reported
 Township: Not reported
 Range: Not reported
 Feature: Not reported
 Method: AGPS
 Datum: 0
 Score: 30
 Score Effective Date: 2010-07-01 00:00:00
 Score When Ranked: 25
 Operator: GRAHAM BIGGS
 Name Update: 2006-12-05 00:00:00
 Address Update: 2006-12-05 00:00:00

Petroleum Cleanup PCT Facility Score:

Facility Cleanup Status: CMPL - COMPLETED
 Contact: GRAHAM BIGGS
 Contact Company: CIRCLE K STORES INC
 Contact Address: 1100 SITUS CT #100
 Contact City/State/Zip: RALEIGH, NC 27606
 Phone: (919)774-6700
 Bad Address Ind: N
 State: FL
 Zip: 32819, 9304
 Score: 30
 Score Effective Date: 2010-07-01 00:00:00
 Related Party ID: 4045

Map ID
Direction
Distance
Elevation

MAP FINDINGS

Site

Database(s)

EDR ID Number
EPA ID Number

CIRCLE K #2709741 (Continued)

1000736652

Primary RP Role: ACCOUNT OWNER
RP Begin Date: 2006-12-05
RP Zip: 4295
RP Extension: 6326

Discharge Cleanup Summary:

Discharge Date: 8/22/1987
PCT Discharge Combined: Not reported
Cleanup Required: N - NO CLEANUP REQUIRED
Discharge Cleanup Status: NREQ - CLEANUP NOT REQUIRED
Disch Cleanup Status Date: 3/3/2005
Cleanup Work Status: COMPLETED
Information Source: E - EDI
Other Source Description: Not reported
Eligibility Indicator: I - INELIGIBLE
Site Manager: WALROD_AL
Site Mgr End Date: 3/1/2005
Tank Office: PCLP48 - ORANGE COUNTY ENVIRONMENTAL PROTECTION DIV
Discharge Date: 8/24/1990
PCT Discharge Combined: Not reported
Cleanup Required: R - CLEANUP REQUIRED
Discharge Cleanup Status: SRCR - SRCR COMPLETE
Disch Cleanup Status Date: 10/27/2016
Cleanup Work Status: COMPLETED
Information Source: D - DISCHARGE NOTIFICATION
Other Source Description: Not reported
Eligibility Indicator: E - ELIGIBLE
Site Manager: WHITE_CL
Site Mgr End Date: 7/13/2016
Tank Office: PCLP48 - ORANGE COUNTY ENVIRONMENTAL PROTECTION DIV
Discharge Date: 11/28/2006
PCT Discharge Combined: Not reported
Cleanup Required: R - CLEANUP REQUIRED
Discharge Cleanup Status: NFA - NFA COMPLETE
Disch Cleanup Status Date: 4/27/2011
Cleanup Work Status: COMPLETED
Information Source: D - DISCHARGE NOTIFICATION
Other Source Description: Not reported
Eligibility Indicator: I - INELIGIBLE
Site Manager: GREEN_MN
Site Mgr End Date: 4/4/2011
Tank Office: PCLP48 - ORANGE COUNTY ENVIRONMENTAL PROTECTION DIV

Petroleum Cleanup Program Eligibility:

Facility ID: 8513497
Discharge Date: 8/24/1990
Pct Discharge Combined With: Not reported
Cleanup Required: R - CLEANUP REQUIRED
Discharge Cleanup Status: SRCR - SRCR COMPLETE
Disch Cleanup Status Date: 10/27/2016
Cleanup Work Status: COMPLETED
Information Source: D - DISCHARGE NOTIFICATION
Other Source Description: Not reported
Application Received Date: 1/31/1997
Cleanup Program: P - PETROLEUM LIABILITY AND RESTORATION INSURANCE PROGRAM
Eligibility Status: 2/11/1997
Elig Status Date: 2/11/1997

Map ID
Direction
Distance
Elevation

MAP FINDINGS

Site

Database(s)

EDR ID Number
EPA ID Number

CIRCLE K #2709741 (Continued)

1000736652

Letter Of Intent Date: 10/14/1996
Redetermined: No
Inspection Date: 9/25/1990
Site Manager: WHITE_CL
Site Mgr End Date: 7/13/2016
Tank Office: PCLP48 - ORANGE COUNTY ENVIRONMENTAL PROTECTION DIV
Deductible Amount: 500
Deductible Paid To Date: 500
Co-Pay Amount: 0
Co-Pay Paid To Date: 0
Cap Amount: 1200000

Contaminated Media:

Discharge Date: 8/24/1990
Pct Discharge Combined With: Not reported
Cleanup Required: R - CLEANUP REQUIRED
Discharge Cleanup Status: SRCR - SRCR COMPLETE
Disch Cleanup Status Date: 10/27/2016
Cleanup Work Status: COMPLETED
Information Source: D - DISCHARGE NOTIFICATION
Other Source Description: Not reported
Elig Indicator: E - ELIGIBLE
Site Manager: WHITE_CL
Site Mgr End Date: 7/13/2016
Tank Office: PCLP48 - ORANGE COUNTY ENVIRON

Contaminated Drinking Wells: Not reported
Contaminated Monitoring Well: Not reported
Contaminated Soil: Not reported
Contaminated Surface Water: Not reported
Contaminated Ground Water: Not reported
Pollutant: B - Unleaded Gas
Pollutant Other Description: Not reported
Gallons Discharged: Not reported
Discharge Date: 11/28/2006
Pct Discharge Combined With: Not reported
Cleanup Required: R - CLEANUP REQUIRED
Discharge Cleanup Status: NFA - NFA COMPLETE
Disch Cleanup Status Date: 4/27/2011
Cleanup Work Status: COMPLETED
Information Source: D - DISCHARGE NOTIFICATION
Other Source Description: Not reported
Elig Indicator: I - INELIGIBLE
Site Manager: GREEN_MN
Site Mgr End Date: 4/4/2011
Tank Office: PCLP48 - ORANGE COUNTY ENVIRON

Contaminated Drinking Wells: Not reported
Contaminated Monitoring Well: No
Contaminated Soil: Yes
Contaminated Surface Water: No
Contaminated Ground Water: No
Pollutant: P - Generic Gasoline
Pollutant Other Description: Not reported
Gallons Discharged: 1

Task Information:

District: CD
Facility ID: 8513497
Facility Status: OPEN

Map ID
Direction
Distance
Elevation

MAP FINDINGS

Site

Database(s)

EDR ID Number
EPA ID Number

CIRCLE K #2709741 (Continued)

1000736652

Facility Type: A - Retail Station -
County: ORANGE
County ID: 48
Cleanup Eligibility Status: I
Source Effective Date: Not reported
Discharge Date: 08-22-1987
Cleanup Required: N - NO CLEANUP REQUIRED
Discharge Cleanup Status: NREQ - CLEANUP NOT REQUIRED
Disch Cleanup Status Date: 03-03-2005
SRC Action Type: -
SRC Submit Date: Not reported
SRC Review Date: Not reported
SRC Completion Status: -
SRC Issue Date: Not reported
SRC Comment: Not reported
Cleanup Work Status: COMPLETED
Site Mgr: WALROD_AL
Site Mgr End Date: 03-01-2005
Tank Office: PCLP48 - Orange County
SR Task ID: Not reported
SR Cleanup Responsible: -
SR Funding Eligibility Type: -
SR Actual Cost: Not reported
SR Completion Date: Not reported
SR Payment Date: Not reported
SR Oral Date: Not reported
SR Written Date: Not reported
SR Soil Removal: Not reported
SR Free Product Removal: Not reported
SR Soil Tonnage Removed: Not reported
SR Soil Treatment: Not reported
SR Other Treatment: Not reported
SR Alternate Proc Received Date: Not reported
SR Alternate Procedure Status: Not reported
SR Alternate Procedure Status Date: Not reported
SR Alternate Procedure Comments: Not reported
SA Task ID: 67683
SA Cleanup Responsible: -
SA Funding Eligibility Type: -
SA Actual Cost: Not reported
SA Completion Date: Not reported
SA Payment Date: Not reported
RAP Task ID: 21171
RAP Cleanup Responsible ID: RP - RESPONSIBLE PARTY
RAP Funding Eligibility Type: -
RAP Actual Cost: Not reported
RAP Completion Date: Not reported
RAP Payment Date: Not reported
RAP Last Order Approved: 1994-03-17 00:00:00
RA Task ID: Not reported
RA Cleanup Responsible: -
RA Funding Eligibility Type: -
RA Years to Complete: Not reported
RA Actual Cost: Not reported
District: CD
Facility ID: 8513497
Facility Status: OPEN

Map ID
Direction
Distance
Elevation

MAP FINDINGS

Site

Database(s)

EDR ID Number
EPA ID Number

CIRCLE K #2709741 (Continued)

1000736652

Facility Type: A - Retail Station -
County: ORANGE
County ID: 48
Cleanup Eligibility Status: E
Source Effective Date: 07-13-2016
Discharge Date: 08-24-1990
Cleanup Required: R - CLEANUP REQUIRED
Discharge Cleanup Status: SRCR - SRCR COMPLETE
Disch Cleanup Status Date: 10-27-2016
SRC Action Type: SRCR - SITE REHABILITATION COMPLETION REPORT
SRC Submit Date: 04-11-2016
SRC Review Date: 04-14-2016
SRC Completion Status: A - APPROVED
SRC Issue Date: 10-27-2016
SRC Comment: Not reported
Cleanup Work Status: COMPLETED
Site Mgr: WHITE_CL
Site Mgr End Date: 07-13-2016
Tank Office: PCLP48 - Orange County
SR Task ID: 21167
SR Cleanup Responsible: RP - RESPONSIBLE PARTY
SR Funding Eligibility Type: -
SR Actual Cost: Not reported
SR Completion Date: Not reported
SR Payment Date: Not reported
SR Oral Date: Not reported
SR Written Date: Not reported
SR Soil Removal: Not reported
SR Free Product Removal: Not reported
SR Soil Tonnage Removed: Not reported
SR Soil Treatment: Not reported
SR Other Treatment: Not reported
SR Alternate Proc Received Date: Not reported
SR Alternate Procedure Status: Not reported
SR Alternate Procedure Status Date: Not reported
SR Alternate Procedure Comments: Not reported
SA Task ID: 21168
SA Cleanup Responsible: RP - RESPONSIBLE PARTY
SA Funding Eligibility Type: -
SA Actual Cost: Not reported
SA Completion Date: 03-26-1992
SA Payment Date: Not reported
RAP Task ID: 21169
RAP Cleanup Responsible ID: RP - RESPONSIBLE PARTY
RAP Funding Eligibility Type: -
RAP Actual Cost: Not reported
RAP Completion Date: 03-17-1994
RAP Payment Date: Not reported
RAP Last Order Approved: 1992-04-09 00:00:00
RA Task ID: 21170
RA Cleanup Responsible: RP - RESPONSIBLE PARTY
RA Funding Eligibility Type: -
RA Years to Complete: 0
RA Actual Cost: Not reported
District: CD
Facility ID: 8513497
Facility Status: OPEN

Map ID
Direction
Distance
Elevation

MAP FINDINGS

Site

Database(s)

EDR ID Number
EPA ID Number

CIRCLE K #2709741 (Continued)

1000736652

Facility Type: A - Retail Station -
County: ORANGE
County ID: 48
Cleanup Eligibility Status: I
Source Effective Date: 04-04-2011
Discharge Date: 11-28-2006
Cleanup Required: R - CLEANUP REQUIRED
Discharge Cleanup Status: NFA - NFA COMPLETE
Disch Cleanup Status Date: 04-27-2011
SRC Action Type: NFA - NO FURTHER ACTION
SRC Submit Date: 03-14-2011
SRC Review Date: 04-04-2011
SRC Completion Status: A - APPROVED
SRC Issue Date: 04-27-2011
SRC Comment: Not reported
Cleanup Work Status: COMPLETED
Site Mgr: GREEN_MN
Site Mgr End Date: 04-04-2011
Tank Office: PCLP48 - Orange County
SR Task ID: Not reported
SR Cleanup Responsible: -
SR Funding Eligibility Type: -
SR Actual Cost: Not reported
SR Completion Date: Not reported
SR Payment Date: Not reported
SR Oral Date: Not reported
SR Written Date: Not reported
SR Soil Removal: Not reported
SR Free Product Removal: Not reported
SR Soil Tonnage Removed: Not reported
SR Soil Treatment: Not reported
SR Other Treatment: Not reported
SR Alternate Proc Received Date: Not reported
SR Alternate Procedure Status: Not reported
SR Alternate Procedure Status Date: Not reported
SR Alternate Procedure Comments: Not reported
SA Task ID: 80395
SA Cleanup Responsible: -
SA Funding Eligibility Type: -
SA Actual Cost: Not reported
SA Completion Date: Not reported
SA Payment Date: Not reported
RAP Task ID: Not reported
RAP Cleanup Responsible ID: -
RAP Funding Eligibility Type: -
RAP Actual Cost: Not reported
RAP Completion Date: Not reported
RAP Payment Date: Not reported
RAP Last Order Approved: Not reported
RA Task ID: 83378
RA Cleanup Responsible: RP - RESPONSIBLE PARTY
RA Funding Eligibility Type: -
RA Years to Complete: 0
RA Actual Cost: Not reported

Map ID
Direction
Distance
Elevation

MAP FINDINGS

Site

Database(s)

EDR ID Number
EPA ID Number

CIRCLE K #2709741 (Continued)

1000736652

[Click here for Florida Oculus:](#)

UST:

Facility Id: 8513497
Facility Status: OPEN
Type Description: Retail Station
Facility Phone: 9197746700
Region: STATE
Positioning Method: AGPS
Lat/Long (dms): 28 27 1 / 81 28 21

Owner:

Owner Id: 4045
Owner Name: CIRCLE K STORES INC
Owner Address: 1100 SITUS CT #100
Owner Address 2: ATTN: STORAGE TANK REGIS
Owner City,St,Zip: RALEIGH, NC 27606
Owner Contact: GRAHAM BIGGS
Owner Phone: 9197746700

Tank Info:

Name: CIRCLE K #2709741
Address: 6941 SAND LAKE RD
City: ORLANDO
Zip: 32819
Tank Id: 1
Status: In service
Status Date: Not reported
Install Date: 5/1/1984
Substance: Vehicular diesel
Content Description: Vehicular Diesel
Gallons: 10000
Vessel Indicator: TANK
Tank Location: UNDERGROUND
DEP Contractor: C

Construction:

Tank Id: 1
Construction Category: Primary Construction
Construction Description: Fiberglass

Tank Id: 1
Construction Category: Overfill/Spill
Construction Description: Tight fill

Tank Id: 1
Construction Category: Overfill/Spill
Construction Description: Flow shut-Off

Tank Id: 1
Construction Category: Secondary Containment
Construction Description: DEP approved containment

Monitoring:

Tank ID: 1
Monitoring Description: Visual inspect pipe sumps

Map ID
Direction
Distance
Elevation

MAP FINDINGS

Site

Database(s)

EDR ID Number
EPA ID Number

CIRCLE K #2709741 (Continued)

1000736652

Tank ID: 1
Monitoring Description: Visual inspect dispenser liners

Tank ID: 1
Monitoring Description: Continuous electronic sensing

Tank ID: 1
Monitoring Description: Monitor dbl wall tank space

Tank ID: 1
Monitoring Description: Mechanical line leak detector

Tank ID: 1
Monitoring Description: Monitor dbl wall pipe space

Piping:

Tank ID: 1
Piping Category: Secondary Containment
Piping Description: Double wall

Tank ID: 1
Piping Category: Primary Construction
Piping Description: Fiberglass

Tank ID: 1
Piping Category: Miscellaneous Attributes
Piping Description: Pressurized piping system

Tank ID: 1
Piping Category: Miscellaneous Attributes
Piping Description: Dispenser liners

Name: CIRCLE K #2709741
Address: 6941 SAND LAKE RD
City: ORLANDO
Zip: 32819
Tank Id: 2
Status: In service
Status Date: Not reported
Install Date: 5/1/1984
Substance: Unleaded gas
Content Description: Unleaded Gas
Gallons: 10000
Vessel Indicator: TANK
Tank Location: UNDERGROUND
DEP Contractor: C

Construction:

Tank Id: 2
Construction Category: Primary Construction
Construction Description: Fiberglass

Tank Id: 2
Construction Category: Overfill/Spill
Construction Description: Tight fill

Map ID
Direction
Distance
Elevation

MAP FINDINGS

Site

Database(s)

EDR ID Number
EPA ID Number

CIRCLE K #2709741 (Continued)

1000736652

Tank Id: 2
Construction Category: Overfill/Spill
Construction Description: Flow shut-Off

Tank Id: 2
Construction Category: Secondary Containment
Construction Description: DEP approved containment

Monitoring:

Tank ID: 2
Monitoring Description: Visual inspect pipe sumps

Tank ID: 2
Monitoring Description: Visual inspect dispenser liners

Tank ID: 2
Monitoring Description: Monitor dbl wall tank space

Tank ID: 2
Monitoring Description: Mechanical line leak detector

Tank ID: 2
Monitoring Description: Monitor dbl wall pipe space

Tank ID: 2
Monitoring Description: Continuous electronic sensing

Piping:

Tank ID: 2
Piping Category: Miscellaneous Attributes
Piping Description: Dispenser liners

Tank ID: 2
Piping Category: Secondary Containment
Piping Description: Double wall

Tank ID: 2
Piping Category: Miscellaneous Attributes
Piping Description: Pressurized piping system

Tank ID: 2
Piping Category: Primary Construction
Piping Description: Fiberglass

Name: CIRCLE K #2709741
Address: 6941 SAND LAKE RD
City: ORLANDO
Zip: 32819
Tank Id: 3
Status: In service
Status Date: Not reported
Install Date: 5/1/1984
Substance: Unleaded gas
Content Description: Unleaded Gas
Gallons: 10000

Map ID
Direction
Distance
Elevation

MAP FINDINGS

Site

Database(s)

EDR ID Number
EPA ID Number

CIRCLE K #2709741 (Continued)

1000736652

Vessel Indicator: TANK
Tank Location: UNDERGROUND
DEP Contractor: C

Construction:
Tank Id: 3
Construction Category: Primary Construction
Construction Description: Fiberglass

Tank Id: 3
Construction Category: Overfill/Spill
Construction Description: Flow shut-Off

Tank Id: 3
Construction Category: Overfill/Spill
Construction Description: Tight fill

Tank Id: 3
Construction Category: Secondary Containment
Construction Description: DEP approved containment

Monitoring:
Tank ID: 3
Monitoring Description: Visual inspect pipe sumps

Tank ID: 3
Monitoring Description: Visual inspect dispenser liners

Tank ID: 3
Monitoring Description: Monitor dbl wall tank space

Tank ID: 3
Monitoring Description: Mechanical line leak detector

Tank ID: 3
Monitoring Description: Monitor dbl wall pipe space

Tank ID: 3
Monitoring Description: Continuous electronic sensing

Piping:
Tank ID: 3
Piping Category: Miscellaneous Attributes
Piping Description: Dispenser liners

Tank ID: 3
Piping Category: Primary Construction
Piping Description: Fiberglass

Tank ID: 3
Piping Category: Miscellaneous Attributes
Piping Description: Pressurized piping system

Tank ID: 3
Piping Category: Secondary Containment
Piping Description: Double wall

Map ID
Direction
Distance
Elevation

MAP FINDINGS

Site

Database(s)

EDR ID Number
EPA ID Number

CIRCLE K #2709741 (Continued)

1000736652

Name: CIRCLE K #2709741
Address: 6941 SAND LAKE RD
City: ORLANDO
Zip: 32819
Tank Id: 4
Status: In service
Status Date: Not reported
Install Date: 5/1/1984
Substance: Unleaded gas
Content Description: Unleaded Gas
Gallons: 10000
Vessel Indicator: TANK
Tank Location: UNDERGROUND
DEP Contractor: C

Construction:

Tank Id: 4
Construction Category: Primary Construction
Construction Description: Fiberglass

Tank Id: 4
Construction Category: Overfill/Spill
Construction Description: Tight fill

Tank Id: 4
Construction Category: Overfill/Spill
Construction Description: Flow shut-Off

Tank Id: 4
Construction Category: Secondary Containment
Construction Description: DEP approved containment

Monitoring:

Tank ID: 4
Monitoring Description: Visual inspect pipe sumps

Tank ID: 4
Monitoring Description: Visual inspect dispenser liners

Tank ID: 4
Monitoring Description: Continuous electronic sensing

Tank ID: 4
Monitoring Description: Monitor dbl wall tank space

Tank ID: 4
Monitoring Description: Mechanical line leak detector

Tank ID: 4
Monitoring Description: Monitor dbl wall pipe space

Piping:

Tank ID: 4
Piping Category: Primary Construction
Piping Description: Fiberglass

Tank ID: 4

Map ID
Direction
Distance
Elevation

MAP FINDINGS

Site

Database(s)

EDR ID Number
EPA ID Number

CIRCLE K #2709741 (Continued)

1000736652

Piping Category: Miscellaneous Attributes
Piping Description: Pressurized piping system

Tank ID: 4
Piping Category: Miscellaneous Attributes
Piping Description: Dispenser liners

Tank ID: 4
Piping Category: Secondary Containment
Piping Description: Double wall

[Click here for Florida Oculus:](#)

FL Financial Assurance 3:

Region: 3
Facility ID: 8513497
Facility Phone: 9197746700
Facility Status: OPEN
Facility Type: A
Type Description: Retail Station
DEP CO: C
Financial Responsibility: INSURANCE
Insurance Company: AMERICAN INTERNATIONAL SPECIALTY LINES
Effective Date: 12/17/2008
Expire Date: 12/17/2009
Owner ID: 4045
Owner Name: CIRCLE K STORES INC
Owner Address: 1100 SITUS CT #100
Owner Address2: ATTN: STORAGE TANK REGIS
Owner City,St,Zip: RALEIGH, NC 27606
Contact: GRAHAM BIGGS
Resp Party Phone: 9197746700

Region: 3
Facility ID: 8513497
Facility Phone: 9197746700
Facility Status: OPEN
Facility Type: A
Type Description: Retail Station
DEP CO: C
Financial Responsibility: INSURANCE
Insurance Company: CHUBB
Effective Date: 12/01/2011
Expire Date: 12/01/2013
Owner ID: 4045
Owner Name: CIRCLE K STORES INC
Owner Address: 1100 SITUS CT #100
Owner Address2: ATTN: STORAGE TANK REGIS
Owner City,St,Zip: RALEIGH, NC 27606
Contact: GRAHAM BIGGS
Resp Party Phone: 9197746700

Region: 3
Facility ID: 8513497
Facility Phone: 9197746700

Map ID
Direction
Distance
Elevation

MAP FINDINGS

Site

Database(s)

EDR ID Number
EPA ID Number

CIRCLE K #2709741 (Continued)

1000736652

Facility Status: OPEN
Facility Type: A
Type Description: Retail Station
DEP CO: C
Financial Responsibility: INSURANCE
Insurance Company: CHUBB
Effective Date: 12/18/2009
Expire Date: 12/17/2010
Owner ID: 4045
Owner Name: CIRCLE K STORES INC
Owner Address: 1100 SITUS CT #100
Owner Address2: ATTN: STORAGE TANK REGIS
Owner City,St,Zip: RALEIGH, NC 27606
Contact: GRAHAM BIGGS
Resp Party Phone: 9197746700

Region: 3
Facility ID: 8513497
Facility Phone: 9197746700
Facility Status: OPEN
Facility Type: A
Type Description: Retail Station
DEP CO: C
Financial Responsibility: INSURANCE
Insurance Company: CHUBB
Effective Date: 12/18/2010
Expire Date: 12/17/2011
Owner ID: 4045
Owner Name: CIRCLE K STORES INC
Owner Address: 1100 SITUS CT #100
Owner Address2: ATTN: STORAGE TANK REGIS
Owner City,St,Zip: RALEIGH, NC 27606
Contact: GRAHAM BIGGS
Resp Party Phone: 9197746700

Region: 3
Facility ID: 8513497
Facility Phone: 9197746700
Facility Status: OPEN
Facility Type: A
Type Description: Retail Station
DEP CO: C
Financial Responsibility: INSURANCE
Insurance Company: IRONSHORE SPECIALTY INSURANCE CO
Effective Date: 12/01/2013
Expire Date: 12/01/2014
Owner ID: 4045
Owner Name: CIRCLE K STORES INC
Owner Address: 1100 SITUS CT #100
Owner Address2: ATTN: STORAGE TANK REGIS
Owner City,St,Zip: RALEIGH, NC 27606
Contact: GRAHAM BIGGS
Resp Party Phone: 9197746700

Region: 3
Facility ID: 8513497
Facility Phone: 9197746700

Map ID
Direction
Distance
Elevation

MAP FINDINGS

Site

Database(s)

EDR ID Number
EPA ID Number

CIRCLE K #2709741 (Continued)

1000736652

Facility Status: OPEN
Facility Type: A
Type Description: Retail Station
DEP CO: C
Financial Responsibility: INSURANCE
Insurance Company: IRONSHORE SPECIALTY INSURANCE CO
Effective Date: 12/01/2014
Expire Date: 12/01/2015
Owner ID: 4045
Owner Name: CIRCLE K STORES INC
Owner Address: 1100 SITUS CT #100
Owner Address2: ATTN: STORAGE TANK REGIS
Owner City,St,Zip: RALEIGH, NC 27606
Contact: GRAHAM BIGGS
Resp Party Phone: 9197746700

Region: 3
Facility ID: 8513497
Facility Phone: 9197746700
Facility Status: OPEN
Facility Type: A
Type Description: Retail Station
DEP CO: C
Financial Responsibility: INSURANCE
Insurance Company: IRONSHORE SPECIALTY INSURANCE CO
Effective Date: 12/01/2015
Expire Date: 12/01/2016
Owner ID: 4045
Owner Name: CIRCLE K STORES INC
Owner Address: 1100 SITUS CT #100
Owner Address2: ATTN: STORAGE TANK REGIS
Owner City,St,Zip: RALEIGH, NC 27606
Contact: GRAHAM BIGGS
Resp Party Phone: 9197746700

Region: 3
Facility ID: 8513497
Facility Phone: 9197746700
Facility Status: OPEN
Facility Type: A
Type Description: Retail Station
DEP CO: C
Financial Responsibility: INSURANCE
Insurance Company: IRONSHORE SPECIALTY INSURANCE CO
Effective Date: 12/01/2016
Expire Date: 12/01/2017
Owner ID: 4045
Owner Name: CIRCLE K STORES INC
Owner Address: 1100 SITUS CT #100
Owner Address2: ATTN: STORAGE TANK REGIS
Owner City,St,Zip: RALEIGH, NC 27606
Contact: GRAHAM BIGGS
Resp Party Phone: 9197746700

Map ID
 Direction
 Distance
 Elevation

MAP FINDINGS

Site

Database(s)

EDR ID Number
 EPA ID Number

Q147 **SANDLAKE TEXACO**
West **6941 SAND LAKE RD**
< 1/8 **ORLANDO, FL**
0.089 mi.
470 ft. **Site 2 of 4 in cluster Q**

EDR Hist Auto **1009059210**
N/A

Actual: EDR Hist Auto
131 ft.

Focus Map:
1

Year:	Name:	Type:
1972	SAND LAKE TEXA CO	AUTOMOBILE SERVICE STATIONS
1972	SAND LAKE TEXA CO	AUTOMOBILE SERVICE STATIONS
1972	SANDLAKE TEXACO	Gasoline Service Stations
1973	BEELINE TEXACO	Gasoline Service Stations
1974	BEELINE TEXACO	Gasoline Service Stations
1975	BEELINE TEXACO	Gasoline Service Stations
1976	BEELINE TEXACO	Gasoline Service Stations
1977	BEELINE TEXACO	Gasoline Service Stations
1977	CANOE CREEK CORPORATION	Gasoline Service Stations
1978	CANOE CREEK CORPORATION	Gasoline Service Stations
1979	CANOE CREEK CORPORATION	Gasoline Service Stations
1980	CANOE CREEK CORPORATION	Gasoline Service Stations
1981	SANDLAKE TEXACO	GASOLINE STATIONS
1981	SANDLAKE TEXACO	GASOLINE STATIONS
1982	SAND LAKE TEXACO FRUIT & GIFTS	Gasoline Service Stations
1983	SAND LAKE TEXACO FRUIT & GIFTS	Gasoline Service Stations
1985	SKYLAKE TEXACO	Gasoline Service Stations
1986	SANDLAKE TEXACO	GASOLINE STATIONS
1986	SANDLAKE TEXACO	GASOLINE STATIONS
1990	STAR ENTERPRISE	Gasoline Service Stations
1991	SANDLAKE TEXACO JOE PIERCE MGR	GASOLINE STATIONS
1991	SANDLAKE TEXACO JOE PIERCE MGR	GASOLINE STATIONS
1991	STAR ENTERPRISE	Gasoline Service Stations
1992	STAR ENTERPRISE	Convenience Stores
1993	STAR ENTERPRISE	Convenience Stores
1994	STAR ENTERPRISE	Convenience Stores
1995	STAR ENTERPRISE	Convenience Stores
1996	STAR ENTERPRISE	Convenience Stores
1997	STAR ENTERPRISE	Convenience Stores
1998	MOTIVA ENTERPRISES LLC	Convenience Stores
1999	MOTIVA ENTERPRISES LLC	Convenience Stores
2000	MOTIVA ENTERPRISES LLC	Convenience Stores

148 **EMBASSY SUITES HOTEL**
West **8250 JAMACIAN CT**
< 1/8 **ORLANDO, FL 32819**
0.102 mi.
537 ft.

FL UST **U003333389**
N/A

Actual:
126 ft.

UST:
 Facility Id: 9700998
 Facility Status: CLOSED
 Type Description: Other Regulated Facility
 Facility Phone: 4073458750
 Region: STATE
 Positioning Method: AGPS
 Lat/Long (dms): 28 26 49 / 81 28 23

Focus Map:
1

Owner:
 Owner Id: 46363
 Owner Name: EMBASSY SUITES HOTEL

Map ID
Direction
Distance
Elevation

MAP FINDINGS

Site

Database(s)

EDR ID Number
EPA ID Number

EMBASSY SUITES HOTEL (Continued)

U003333389

Owner Address: 8250 JAMACIAN CT
Owner Address 2: Not reported
Owner City,St,Zip: ORLANDO, FL 32819
Owner Contact: LOUIE PAGE
Owner Phone: 4073458250

Tank Info:

Name: EMBASSY SUITES HOTEL
Address: 8250 JAMACIAN CT
City: ORLANDO
Zip: 32819
Tank Id: 1
Status: Closed in place
Status Date: 06/01/1999
Install Date: 4/1/1985
Substance: Diesel-emergen generator
Content Description: Emerg Generator Diesel
Gallons: 2000
Vessel Indicator: TANK
Tank Location: UNDERGROUND
DEP Contractor: P

[Click here for Florida Oculus:](#)

149
WNW
< 1/8
0.103 mi.
545 ft.

8738 INTERNATIONAL DRIVE
ORLANDO, FL

FL DEDB S105718135
N/A

Actual:
126 ft.
Focus Map:
3

DEDB:
Name: Not reported
Address: 8738 INTERNATIONAL DRIVE
City,State,Zip: ORLANDO, FL
Well Id: 480043301
Location Method: DGPS
Florida Id: Not reported
Latitude: 28.439218
Longitude: -81.4715
Well Depth: 0
Case depth: 0
Diameter: 0
Well Type: Limited use public water system (64E-8)
Long DD: 81
Long MM: 28
Long SS: 17.756
Lat DD: 28
Lat MM: 26
Lat SS: 21.186
Permit No: Not reported
Directions: Not reported
Comments: C/O ED CARROLL
Status: PWS RESAMPLES OKAY
Recheck: Not reported
Reimbursement: Not reported
Tagged: Not reported

Map ID
 Direction
 Distance
 Elevation

MAP FINDINGS

Site

Database(s)

EDR ID Number
 EPA ID Number

(Continued)

S105718135

Exchange: Not reported
 Alb X: 635429.05
 Alb Y: 525359.07
 Username: Not reported
 Time Stamp: Not reported
 Datum: Not reported
 Scale: 0
 Accuracy: 0
 QA Method: NOT REVIEWED
 Created: Not reported
 Filter status: Not reported
 Resample: Not reported
 Oculus: Not reported
 Sample ID: 2630273
 Sample Date: 01/13/1986
 Analysis: EDB
 Discharge: 0
 Chemical: ETHYLENE DIBROMIDE (EDB)
 Value: 0.08
 Res Qual: C
 Units: ug/L
 CAS Number: 106-93-4
 Facility Zip Ext: Not reported
 Method: 4
 Sample Type: Not reported
 FLUWID: Not reported
 Resident Last Name: Not reported
 Job Name: Not reported
 Customer ID: Not reported

R150 WESTWOOD DRYCLEAN INC
West 6145 WESTWOOD BOULEVARD
< 1/8 ORLANDO, FL 32821
0.107 mi.
563 ft. Site 1 of 2 in cluster R

RCRA-SQG 1000498595
FL PRIORITYCLEANERS FLD982148629
FINDS
ECHO
FL CLEANUP SITES
FL DRYCLEANERS
FL DWM CONTAM

Actual:
90 ft.

Focus Map:
6

RCRA-SQG:
 Date form received by agency: 1991-04-18 00:00:00.0
 Facility name: WESTWOOD DRY CLEAN INC
 Facility address: 6145 WESTWOOD BLVD
 ORLANDO, FL 32821-8083
 EPA ID: FLD982148629
 Mailing address: WESTWOOD BLVD
 ORLANDO, FL 32821-8083
 Contact: AJAY PATEL
 Contact address: WESTWOOD BLVD
 ORLANDO, FL 32821-8083
 Contact country: US
 Contact telephone: 407-363-0463
 Contact email: Not reported
 EPA Region: 04
 Classification: Small Small Quantity Generator
 Description: Handler: generates more than 100 and less than 1000 kg of hazardous waste during any calendar month and accumulates less than 6000 kg of hazardous waste at any time; or generates 100 kg or less of hazardous waste during any calendar month, and accumulates more than 1000 kg of

Map ID
Direction
Distance
Elevation

MAP FINDINGS

Site

Database(s)

EDR ID Number
EPA ID Number

WESTWOOD DRYCLEAN INC (Continued)

1000498595

hazardous waste at any time

Owner/Operator Summary:

Owner/operator name: PATEL AJAY
Owner/operator address: 6145 WESTWOOD BLVD
ORLANDO, FL 32821
Owner/operator country: US
Owner/operator telephone: Not reported
Owner/operator email: Not reported
Owner/operator fax: Not reported
Owner/operator extension: Not reported
Legal status: Private
Owner/Operator Type: Owner
Owner/Op start date: 1996-10-18 00:00:00.
Owner/Op end date: Not reported

Owner/operator name: AJAY PATEL
Owner/operator address: 6145 WESTWOOD BLVD
ORLANDO, FL 32821
Owner/operator country: US
Owner/operator telephone: Not reported
Owner/operator email: Not reported
Owner/operator fax: Not reported
Owner/operator extension: Not reported
Legal status: Private
Owner/Operator Type: Owner
Owner/Op start date: 1996-10-18 00:00:00.
Owner/Op end date: Not reported

Handler Activities Summary:

U.S. importer of hazardous waste: No
Mixed waste (haz. and radioactive): No
Recycler of hazardous waste: No
Transporter of hazardous waste: No
Treater, storer or disposer of HW: No
Underground injection activity: No
On-site burner exemption: No
Furnace exemption: No
Used oil fuel burner: No
Used oil processor: No
User oil refiner: No
Used oil fuel marketer to burner: No
Used oil Specification marketer: No
Used oil transfer facility: No
Used oil transporter: No

Hazardous Waste Summary:

. Waste code: F002
. Waste name: THE FOLLOWING SPENT HALOGENATED SOLVENTS: TETRACHLOROETHYLENE, METHYLENE CHLORIDE, TRICHLOROETHYLENE, 1,1,1-TRICHLOROETHANE, CHLOROBENZENE, 1,1,2-TRICHLORO-1,2,2-TRIFLUOROETHANE, ORTHO-DICHLOROBENZENE, TRICHLOROFLUOROMETHANE, AND 1,1,2, TRICHLOROETHANE; ALL SPENT SOLVENT MIXTURES/BLENDS CONTAINING, BEFORE USE, A TOTAL OF TEN PERCENT OR MORE (BY VOLUME) OF ONE OR MORE OF THE ABOVE HALOGENATED SOLVENTS OR THOSE SOLVENTS LISTED IN F001, F004, AND

Map ID
Direction
Distance
Elevation

MAP FINDINGS

Site

Database(s)

EDR ID Number
EPA ID Number

WESTWOOD DRYCLEAN INC (Continued)

1000498595

F005; AND STILL BOTTOMS FROM THE RECOVERY OF THESE SPENT SOLVENTS AND SPENT SOLVENT MIXTURES.

Violation Status: No violations found

PRIORITYCLEANERS:

Name: WESTWOOD DRY CLEAN
Address: 6145 WESTWOOD BLVD
City,State,Zip: ORLANDO, FL 32821
Rank: 392
Facility ID: 9500191
Score: 31
Voluntary Cleanup: Not reported

FINDS:

Registry ID: 110001742918
Facility URL: http://ofmpub.epa.gov/enviro/fii_query_detail_disp_program_facility?p_registry_id=110001742918

Environmental Interest/Information System:

AIR EMISSIONS CLASSIFICATION UNKNOWN
RCRAInfo is a national information system that supports the Resource Conservation and Recovery Act (RCRA) program through the tracking of events and activities related to facilities that generate, transport, and treat, store, or dispose of hazardous waste. RCRAInfo allows RCRA program staff to track the notification, permit, compliance, and corrective action activities required under RCRA.
Florida Environmental System Today Application (FIESTA) Data Maintenance (FDM) system maintains entity, environmental interest and affiliation data for the State of Florida.

[Click this hyperlink](#) while viewing on your computer to access additional FINDS: detail in the EDR Site Report.

ECHO:

Envid: 1000498595
Registry ID: 110001742918
DFR URL: <http://echo.epa.gov/detailed-facility-report?fid=110001742918>
Name: WESTWOOD DRYCLEAN INC
Address: 6145 WESTWOOD BOULEVARD
City,State,Zip: ORLANDO, FL 32821

CLEANUP SITES:

Name: WESTWOOD DRY CLEAN INC
Address: 6145 WESTWOOD BLVD
City,State,Zip: ORLANDO, FL 32821
DEP Cleanup Site Key: 60779401
Source Database Name: Not reported
Source Database Id: ERIC_4955
CPAC Program Area Id: DC
CLLC Cleanup Category Key: OTHCU
RSC2 Remediation Status Key: PENDING
Data Load Date: 11/21/2019
OC3 Office Id: CD
Physical Address Line 2: Not reported
OIC Object Of Interest Id: FACIL
PC2 Proximity Id: ENTRA
Calc Coordinates Accuracy Level Id: 3

Map ID
Direction
Distance
Elevation

MAP FINDINGS

Site

Database(s)

EDR ID Number
EPA ID Number

WESTWOOD DRYCLEAN INC (Continued)

1000498595

CMC2 Coordinate Method Id: GPS with Wide-Area Augmentation Service Correction
DC4 Datum Id: North American Datum of 1983
VSC1 Verification Status: REVIEWED
Collect Username: ERIC_HAZARD_INIT_LOAD
Collect Date: 06/23/2016
Collect Affiliation: Not reported
Map Source: Not reported
Map Source Scale: 0
Interpolation Scale: Not reported
Verifier Username: ERIC_HAZARD_INIT_LOAD
Verifier Affiliation: Not reported
Verification Date: 06/23/2016
Verified Coordinate Method Id: GPS with Wide-Area Augmentation Service Correction
Source Database Name Code: ERIC
CMC2 Coordinate Method ID Code: WGPS
DC4 Datum ID Code: NAD83
Verified Coordinate Method ID Code: WGPS
Comments: Alternate ID: 489500191
Latitude/Longitude (deg/min/sec): 28 25 12.46 / 81 27 42.70

DRYCLEANERS:

Name: WESTWOOD DRY CLEAN
Address: 6145 WESTWOOD BLVD
City,State,Zip: ORLANDO, FL 32821
Facility ID: 9500191
Facility Type: Drycleaner
Facility Status: OPEN
Facility Phone: (407)363-0463
Owner ID: 48242
Owner Role: CU RESPONSIBLE PARTY
Owner Name: LASP INC
Owner Contact: DAVE SHAH
Owner Address: 6145 WESTWOOD BLVD
Owner Addr2: Not reported
Owner City,St,Zip: ORLANDO, FL 32821
RP Phone: (407)363-0463
Start Date: 01/26/1999

Name: WESTWOOD DRY CLEAN
Address: 6145 WESTWOOD BLVD
City,State,Zip: ORLANDO, FL 32821
Facility ID: 9500191
Facility Type: Drycleaner
Facility Status: OPEN
Facility Phone: (407)363-0463
Owner ID: 63835
Owner Role: PROPERTY OWNER
Owner Name: WEST WOOD BLVD INC
Owner Contact: CATHY
Owner Address: 9322 3 RD AVE STE 502
Owner Addr2: C/O AXION MANAGEMENT LLC
Owner City,St,Zip: BROOKLYN, NY 1109
RP Phone: Not reported
Start Date: 12/29/2008

Name: WESTWOOD DRY CLEAN
Address: 6145 WESTWOOD BLVD

Map ID
Direction
Distance
Elevation

MAP FINDINGS

Site

Database(s)

EDR ID Number
EPA ID Number

WESTWOOD DRYCLEAN INC (Continued)

1000498595

City,State,Zip: ORLANDO, FL 32821
Facility ID: 9500191
Facility Type: Drycleaner
Facility Status: OPEN
Facility Phone: (407)363-0463
Owner ID: 48242
Owner Role: ACCOUNT OWNER
Owner Name: LASP INC
Owner Contact: DAVE SHAH
Owner Address: 6145 WESTWOOD BLVD
Owner Addr2: Not reported
Owner City,St,Zip: ORLANDO, FL 32821
RP Phone: (407)363-0463
Start Date: 01/26/1999

Name: WESTWOOD DRY CLEAN
Address: 6145 WESTWOOD BLVD
City,State,Zip: ORLANDO, FL 32821
Facility ID: 9500191
Facility Type: Drycleaner
Facility Status: OPEN
Facility Phone: (407)363-0463
Owner ID: 38403
Owner Role: FACILITY OWNER
Owner Name: WESTWOOD DRY CLEAN
Owner Contact: DAVE SHAH
Owner Address: 6145 WESTWOOD BLVD
Owner Addr2: Not reported
Owner City,St,Zip: ORLANDO, FL 32821
RP Phone: (407)363-0463
Start Date: 10/01/1994

DWM CONTAM:

Program Site Id: Not reported
Lat DD: 28
Lat MM: 25
Lat SS: 12.4632
Long DD: 81
Long MM: 27
Long SS: 42.7011
Office/ District: CD
Program Area: DRYCLEANING
Offsite Contamination: Not reported
Project Manager: Not reported
Priority Score: Not reported
Datum: Not reported
Method: WGPS
Facility Status: ONHOLD
Feature: Not reported
Section: Not reported
Township: Not reported
Range: Not reported
Staff Assigned: Not reported
Priority (Y/N): Not reported

Map ID
 Direction
 Distance
 Elevation

MAP FINDINGS

Site

Database(s)

EDR ID Number
 EPA ID Number

R151 WESTWOOD DRYCLEAN INC
West 6145 WESTWOOD BLVD
< 1/8 ORLANDO, FL 32821
0.107 mi.
563 ft. Site 2 of 2 in cluster R

EDR Hist Cleaner 1020119774
N/A

Actual: EDR Hist Cleaner
90 ft.

Focus Map:
6

Year:	Name:	Type:
1991	WESTWOOD DRYCLEAN INC	Drycleaning Plants, Except Rugs, NEC
1992	WESTWOOD DRYCLEAN INC	Drycleaning Plants, Except Rugs, NEC
1993	WESTWOOD DRYCLEAN INC	Drycleaning Plants, Except Rugs, NEC
1994	WESTWOOD DRYCLEAN INC	Drycleaning Plants, Except Rugs, NEC
1995	WESTWOOD DRYCLEAN INC	Drycleaning Plants, Except Rugs, NEC
1996	WESTWOOD DRYCLEAN INC	Drycleaning Plants, Except Rugs, NEC
1997	WESTWOOD DRYCLEAN INC	Drycleaning Plants, Except Rugs, NEC
1998	WESTWOOD DRYCLEAN INC	Drycleaning Plants, Except Rugs, NEC
1999	WESTWOOD DRYCLEAN INC	Drycleaning Plants, Except Rugs, NEC
2000	WESTWOOD DRYCLEAN INC	Drycleaning Plants, Except Rugs, NEC
2001	WESTWOOD DRYCLEAN INC	Drycleaning Plants, Except Rugs, NEC
2002	WESTWOOD DRYCLEAN INC	Drycleaning Plants, Except Rugs, NEC
2003	WESTWOOD DRYCLEAN INC	Drycleaning Plants, Except Rugs, NEC
2004	WESTWOOD DRYCLEAN INC	Drycleaning Plants, Except Rugs, NEC
2005	WESTWOOD DRYCLEAN INC	Drycleaning Plants, Except Rugs, NEC
2006	WESTWOOD DRYCLEAN INC	Drycleaning Plants, Except Rugs, NEC
2007	WESTWOOD DRYCLEAN INC	Drycleaning Plants, Except Rugs, NEC
2008	WESTWOOD DRYCLEAN INC	Drycleaning Plants, Except Rugs, NEC
2009	WESTWOOD DRYCLEAN INC	Drycleaning Plants, Except Rugs, NEC
2010	WESTWOOD DRYCLEAN INC	Drycleaning Plants, Except Rugs, NEC
2011	WESTWOOD DRYCLEAN INC	Drycleaning Plants, Except Rugs, NEC
2012	WESTWOOD DRYCLEAN INC	Drycleaning Plants, Except Rugs, NEC
2013	WESTWOOD DRYCLEAN INC	Drycleaning Plants, Except Rugs, NEC
2014	WESTWOOD DRYCLEAN INC	Drycleaning Plants, Except Rugs, NEC

152 FUN'N WHEELS FAMILY FUN PARK
East 6739 SANDLAKE RD
< 1/8 ORLANDO, FL 32819
0.107 mi.
564 ft.

FL LUST U003333435
FL UST N/A
FL AST
FL Financial Assurance

Actual:
120 ft.

Focus Map:
1

LUST:
 Name: FUN'N WHEELS FAMILY FUN PARK
 Address: 6739 SANDLAKE RD
 City,State,Zip: ORLANDO, FL 32819
 Region: STATE
 Facility Id: 8512935
 Facility Status: CLOSED
 Facility Type: C - Fuel user/Non-retail
 Facility Phone: (407)834-3538
 Facility Cleanup Rank: 12937
 District: Central District
 Lat/Long (dms): 28 27 6.6348 / 81 28 9.066
 Section: 25
 Township: 23S
 Range: 28E
 Feature: Not reported
 Method: UNVR
 Datum: 0
 Score: 6
 Score Effective Date: 2001-03-08 00:00:00

Map ID
Direction
Distance
Elevation

MAP FINDINGS

Site

Database(s)

EDR ID Number
EPA ID Number

FUN'N WHEELS FAMILY FUN PARK (Continued)

U003333435

Score When Ranked: 6
Operator: JIM GALLAGHER
Name Update: Not reported
Address Update: 2002-01-08 00:00:00

Petroleum Cleanup PCT Facility Score:

Facility Cleanup Status: CMPL - COMPLETED
Contact: JIM GALLAGHER
Contact Company: FUN N WHEELS INC ORLANDO
Contact Address: 6739 SANDLAKE RD
Contact City/State/Zip: ORLANDO, FL 32819
Phone: (407)834-3538
Bad Address Ind: Y
State: FL
Zip: 32819, 8241
Score: 6
Score Effective Date: 2001-03-08 00:00:00
Related Party ID: 7979
Primary RP Role: ACCOUNT OWNER
RP Begin Date: 2002-01-09
RP Zip: 8241
RP Extension: Not reported

Discharge Cleanup Summary:

Discharge Date: 7/1/1993
PCT Discharge Combined: Not reported
Cleanup Required: R - CLEANUP REQUIRED
Discharge Cleanup Status: NFA - NFA COMPLETE
Disch Cleanup Status Date: 8/24/2006
Cleanup Work Status: COMPLETED
Information Source: Z - OTHER
Other Source Description: IRA
Eligibility Indicator: E - ELIGIBLE
Site Manager: DIN_SM
Site Mgr End Date: 7/25/2006
Tank Office: PCLP48 - ORANGE COUNTY ENVIRONMENTAL PROTECTION DIV

Petroleum Cleanup Program Eligibility:

Facility ID: 8512935
Discharge Date: 7/1/1993
Pct Discharge Combined With: Not reported
Cleanup Required: R - CLEANUP REQUIRED
Discharge Cleanup Status: NFA - NFA COMPLETE
Disch Cleanup Status Date: 8/24/2006
Cleanup Work Status: COMPLETED
Information Source: Z - OTHER
Other Source Description: IRA
Application Received Date: 7/1/1993
Cleanup Program: C - PETROLEUM CLEANUP PARTICIPATION PROGRAM
Eligibility Status: 8/27/2001
Elig Status Date: 8/27/2001
Letter Of Intent Date: Not reported
Redetermined: No
Inspection Date: Not reported
Site Manager: DIN_SM
Site Mgr End Date: 7/25/2006
Tank Office: PCLP48 - ORANGE COUNTY ENVIRONMENTAL PROTECTION DIV
Deductible Amount: Not reported

Map ID
Direction
Distance
Elevation

MAP FINDINGS

Site

Database(s)

EDR ID Number
EPA ID Number

FUN'N WHEELS FAMILY FUN PARK (Continued)

U003333435

Deductible Paid To Date: 0
Co-Pay Amount: 25
Co-Pay Paid To Date: 0
Cap Amount: 300000

Contaminated Media:
Discharge Date: 7/1/1993
Pct Discharge Combined With: Not reported
Cleanup Required: R - CLEANUP REQUIRED
Discharge Cleanup Status: NFA - NFA COMPLETE
Disch Cleanup Status Date: 8/24/2006
Cleanup Work Status: COMPLETED
Information Source: Z - OTHER
Other Source Description: IRA
Elig Indicator: E - ELIGIBLE
Site Manager: DIN_SM
Site Mgr End Date: 7/25/2006
Tank Office: PCLP48 - ORANGE COUNTY ENVIRON

Contaminated Drinking Wells: 0
Contaminated Monitoring Well: No
Contaminated Soil: Yes
Contaminated Surface Water: No
Contaminated Ground Water: No
Pollutant: B - Unleaded Gas
Pollutant Other Description: Not reported
Gallons Discharged: Not reported

Task Information:
District: CD
Facility ID: 8512935
Facility Status: CLOSED
Facility Type: C - Fuel user/Non-retail -
County: ORANGE
County ID: 48
Cleanup Eligibility Status: E
Source Effective Date: 07-26-2006
Discharge Date: 07-01-1993
Cleanup Required: R - CLEANUP REQUIRED
Discharge Cleanup Status: NFA - NFA COMPLETE
Disch Cleanup Status Date: 08-24-2006
SRC Action Type: NFA - NO FURTHER ACTION
SRC Submit Date: 06-19-2006
SRC Review Date: 07-25-2006
SRC Completion Status: A - APPROVED
SRC Issue Date: 08-24-2006
SRC Comment: Not reported
Cleanup Work Status: COMPLETED
Site Mgr: DIN_SM
Site Mgr End Date: 07-25-2006
Tank Office: PCLP48 - Orange County
SR Task ID: 80250
SR Cleanup Responsible: -
SR Funding Eligibility Type: -
SR Actual Cost: Not reported
SR Completion Date: 07-02-1993
SR Payment Date: Not reported
SR Oral Date: Not reported
SR Written Date: Not reported

Map ID
Direction
Distance
Elevation

MAP FINDINGS

Site

Database(s)

EDR ID Number
EPA ID Number

FUN'N WHEELS FAMILY FUN PARK (Continued)

U003333435

SR Soil Removal: Y
SR Free Product Removal: Not reported
SR Soil Tonnage Removed: 5
SR Soil Treatment: Not reported
SR Other Treatment: Not reported
SR Alternate Proc Received Date: Not reported
SR Alternate Procedure Status: Not reported
SR Alternate Procedure Status Date: Not reported
SR Alternate Procedure Comments: Not reported
SA Task ID: 19205
SA Cleanup Responsible: -
SA Funding Eligibility Type: -
SA Actual Cost: Not reported
SA Completion Date: 04-29-1994
SA Payment Date: Not reported
RAP Task ID: 19206
RAP Cleanup Responsible ID: RP - RESPONSIBLE PARTY
RAP Funding Eligibility Type: -
RAP Actual Cost: Not reported
RAP Completion Date: Not reported
RAP Payment Date: Not reported
RAP Last Order Approved: Not reported
RA Task ID: 64383
RA Cleanup Responsible: RP - RESPONSIBLE PARTY
RA Funding Eligibility Type: -
RA Years to Complete: 0
RA Actual Cost: Not reported

[Click here for Florida Oculus:](#)

UST:

Facility Id: 8512935
Facility Status: CLOSED
Type Description: Fuel user/Non-retail
Facility Phone: 4078343538
Region: STATE
Positioning Method: UNVR
Lat/Long (dms): 28 27 2 / 81 28 12

Owner:

Owner Id: 7979
Owner Name: FUN N WHEELS INC ORLANDO
Owner Address: 6739 SANDLAKE RD
Owner Address 2: Not reported
Owner City,St,Zip: ORLANDO, FL 32819
Owner Contact: JIM GALLAGHER
Owner Phone: 4078343538

Tank Info:

Name: FUN'N WHEELS FAMILY FUN PARK
Address: 6739 SANDLAKE RD
City: ORLANDO
Zip: 32819
Tank Id: 1
Status: Removed
Status Date: 07/01/1993
Install Date: 3/1/1979

Map ID
Direction
Distance
Elevation

MAP FINDINGS

Site

Database(s)

EDR ID Number
EPA ID Number

FUN'N WHEELS FAMILY FUN PARK (Continued)

U003333435

Substance: Leaded gas
Content Description: Leaded Gas
Gallons: 1000
Vessel Indicator: TANK
Tank Location: UNDERGROUND
DEP Contractor: P

[Click here for Florida Oculus:](#)

AST:

Name: FUN'N WHEELS FAMILY FUN PARK
Address: 6739 SANDLAKE RD
Facility ID: 8512935
Facility Status: CLOSED
Type Description: Fuel user/Non-retail
Facility Phone: 4078343538
DEP Contractor Own: P
Region: STATE
Positioning Method: UNVR
Lat/Long (dms): 28 27 2 / 81 28 12

Owner:

Owner Id: 7979
Owner Name: FUN N WHEELS INC ORLANDO
Owner Address: 6739 SANDLAKE RD
Owner Address 2: Not reported
Owner City,St,Zip: ORLANDO, FL 32819
Owner Contact: JIM GALLAGHER
Owner Phone: 4078343538

Tank Id: 2
Status: Removed
Status Date: 01/08/2002
Install Date: 7/1/1993
Substance: Unleaded gas
Content Description: Unleaded Gas
Gallons: 1000
Tank Location: ABOVEGROUND

[Click here for Florida Oculus:](#)

FL Financial Assurance 3:

Region: 3
Facility ID: 8512935
Facility Phone: 4078343538
Facility Status: CLOSED
Facility Type: C
Type Description: Fuel user/Non-retail
DEP CO: P
Financial Responsibility: INSURANCE
Insurance Company: FPLIPA
Effective Date: 09/13/1995
Expire Date: 05/25/1998
Owner ID: 7979

Map ID
Direction
Distance
Elevation

MAP FINDINGS

Site

Database(s)

EDR ID Number
EPA ID Number

FUN'N WHEELS FAMILY FUN PARK (Continued)

U003333435

Onwer Name: FUN N WHEELS INC ORLANDO
Owner Address: 6739 SANDLAKE RD
Owner Address2: Not reported
Owner City,St,Zip: ORLANDO, FL 32819
Contact: JIM GALLAGHER
Resp Party Phone: 4078343538

Region: 3
Facility ID: 8512935
Facility Phone: 4078343538
Facility Status: CLOSED
Facility Type: C
Type Description: Fuel user/Non-retail
DEP CO: P
Finaincial Responsibility: NONE
Insurance Company: Not reported
Effective Date: Not reported
Expire Date: Not reported
Owner ID: 7979

Onwer Name: FUN N WHEELS INC ORLANDO
Owner Address: 6739 SANDLAKE RD
Owner Address2: Not reported
Owner City,St,Zip: ORLANDO, FL 32819
Contact: JIM GALLAGHER
Resp Party Phone: 4078343538

Q153
WNW
< 1/8
0.114 mi.
603 ft.

TEXACO
6941 W SAND LAKE RD
ORLANDO, FL 32819

EDR Hist Auto **1022247731**
N/A

Site 3 of 4 in cluster Q

Actual: EDR Hist Auto
134 ft.

Focus Map:
1

Year:	Name:	Type:
2001	MOTIVA ENTERPRISES LLC	Convenience Stores
2002	MOTIVA ENTERPRISES LLC	Convenience Stores
2003	MOTIVA ENTERPRISES LLC	Convenience Stores
2004	MOTIVA ENTERPRISES LLC	Convenience Stores
2005	TEXACO	Gasoline Service Stations, NEC
2006	TEXACO	Gasoline Service Stations, NEC
2007	TEXACO	Gasoline Service Stations, NEC
2008	TEXACO	Gasoline Service Stations, NEC
2009	CIRCLE K STORES INC	Gasoline Service Stations, NEC
2009	TEXACO	Gasoline Service Stations, NEC

Q154
WNW
< 1/8
0.114 mi.
603 ft.

STAR ENTERPRISE
6941 W SAND LAKE RD
ORLANDO, FL 32819

RCRA NonGen / NLR **1000701707**
FINDS **FLD984190454**
ECHO

Site 4 of 4 in cluster Q

Actual: RCRA NonGen / NLR:
134 ft. Date form received by agency:2002-12-06 00:00:00.0

Focus Map:
1

Facility name: STAR ENTERPRISE
Facility address: 6941 W SAND LAKE RD

Map ID
Direction
Distance
Elevation

MAP FINDINGS

Site

Database(s)

EDR ID Number
EPA ID Number

STAR ENTERPRISE (Continued)

1000701707

ORLANDO, FL 32819-9304
EPA ID: FLD984190454
Mailing address: PO BOX 4540
HOUSTON, TX 77210-4540
Contact: SONDRA BIENVENU
Contact address: 777 WALKER ST
HOUSTON, TX 77002-5316
Contact country: US
Contact telephone: 713-241-5036
Contact email: Not reported
EPA Region: 04
Classification: Non-Generator
Description: Handler: Non-Generators do not presently generate hazardous waste

Owner/Operator Summary:

Owner/operator name: DUYET HOANG
Owner/operator address: PO BOX 945140
MAITLAND, FL 32794
Owner/operator country: US
Owner/operator telephone: Not reported
Owner/operator email: Not reported
Owner/operator fax: Not reported
Owner/operator extension: Not reported
Legal status: Private
Owner/Operator Type: Owner
Owner/Op start date: 1998-12-07 00:00:00.
Owner/Op end date: 1998-12-08 00:00:00.

Owner/operator name: MOTIVA ENTERPRISES LLC
Owner/operator address: PO BOX 4540
HOUSTON, TX 77210
Owner/operator country: US
Owner/operator telephone: Not reported
Owner/operator email: Not reported
Owner/operator fax: Not reported
Owner/operator extension: Not reported
Legal status: Private
Owner/Operator Type: Owner
Owner/Op start date: 1998-12-07 00:00:00.
Owner/Op end date: Not reported

Handler Activities Summary:

U.S. importer of hazardous waste: No
Mixed waste (haz. and radioactive): No
Recycler of hazardous waste: No
Transporter of hazardous waste: No
Treater, storer or disposer of HW: No
Underground injection activity: No
On-site burner exemption: No
Furnace exemption: No
Used oil fuel burner: No
Used oil processor: No
User oil refiner: No
Used oil fuel marketer to burner: No
Used oil Specification marketer: No
Used oil transfer facility: No

Map ID
Direction
Distance
Elevation

MAP FINDINGS

Site

Database(s)

EDR ID Number
EPA ID Number

STAR ENTERPRISE (Continued)

1000701707

Used oil transporter: No

Hazardous Waste Summary:

. Waste code: D001
. Waste name: IGNITABLE WASTE

. Waste code: D018
. Waste name: BENZENE

Violation Status: No violations found

FINDS:

Registry ID: 110007442918
Facility URL: http://ofmpub.epa.gov/enviro/fii_query_detail.disp_program_facility?p_registry_id=110007442918

Environmental Interest/Information System:

RCRAInfo is a national information system that supports the Resource Conservation and Recovery Act (RCRA) program through the tracking of events and activities related to facilities that generate, transport, and treat, store, or dispose of hazardous waste. RCRAInfo allows RCRA program staff to track the notification, permit, compliance, and corrective action activities required under RCRA.
Florida Environmental System Today Application (FIESTA) Data Maintenance (FDM) system maintains entity, environmental interest and affiliation data for the State of Florida.

[Click this hyperlink](#) while viewing on your computer to access additional FINDS: detail in the EDR Site Report.

ECHO:

Envid: 1000701707
Registry ID: 110007442918
DFR URL: <http://echo.epa.gov/detailed-facility-report?fid=110007442918>
Name: STAR ENTERPRISE
Address: 6941 W SAND LAKE RD
City,State,Zip: ORLANDO, FL 32819

155
SSW
1/8-1/4
0.135 mi.
715 ft.

**CONVENTION CENTER PROPERTY DEBRIS STAGING AREA
INTERNATIONAL DR.
ORANGE (County), FL 32819**

**FL SWF/LF S109689020
N/A**

**Actual:
111 ft.**

**Focus Map:
3**

SWF/LF:
Name: CONVENTION CENTER PROPERTY DEBRIS STAGING AREA
Address: INTERNATIONAL DR.
City,State,Zip: FL 32819
Facility ID: 98281
District: CD
Lat/Long: 28:25:27 / 81:28:8
Class Type: 910
Classification: DISASTER DEBRIS MANAGEMENT SITE
Class Status: INACTIVE (I)
Section: Not reported
Township: Not reported
Range: Not reported
Responsible Authority Name: Not reported

Map ID
Direction
Distance
Elevation

MAP FINDINGS

Site

Database(s)

EDR ID Number
EPA ID Number

CONVENTION CENTER PROPERTY DEBRIS STAGING AREA (Continued)

S109689020

Responsible Authority Address: Not reported
Responsible Authority City,St,Zip: Not reported
Responsible Authority Phone: Not reported
EMail Address1: Not reported
EMail Address2: Not reported
Site Supervisor Name: Not reported
Site Supervisor Addr: Not reported
Site Supervisor City/State/Zip: Not reported
Site Supervisor Telephone: Not reported
Land Owner Name: Not reported
Land Owner Address: Not reported
Land Owner City/State/Zip: Not reported
Land Owner Telephone: Not reported

[Click here for Florida Oculus:](#)

S156
West
1/8-1/4
0.151 mi.
795 ft.

FUJI PHOTO FILM USA, INC
8001 INTERNATIONAL DR
ORLANDO, FL 32819
Site 1 of 3 in cluster S

RCRA-VSQQ 1014471656
FLTMP9404672

Actual:
119 ft.

RCRA-VSQQ:

Date form received by agency: 1994-04-05 00:00:00.0

Focus Map:
1

Facility name: FUJI PHOTO FILM USA, INC
Facility address: 8001 INTERNATIONAL DR
ORLANDO, FL 32819-9312

EPA ID: FLTMP9404672

Contact: Not reported

Contact address: Not reported
Not reported

Contact country: US

Contact telephone: Not reported

Contact email: Not reported

EPA Region: 04

Classification: Conditionally Exempt Small Quantity Generator

Description: Handler: generates 100 kg or less of hazardous waste per calendar month, and accumulates 1000 kg or less of hazardous waste at any time; or generates 1 kg or less of acutely hazardous waste per calendar month, and accumulates at any time: 1 kg or less of acutely hazardous waste; or 100 kg or less of any residue or contaminated soil, waste or other debris resulting from the cleanup of a spill, into or on any land or water, of acutely hazardous waste; or generates 100 kg or less of any residue or contaminated soil, waste or other debris resulting from the cleanup of a spill, into or on any land or water, of acutely hazardous waste during any calendar month, and accumulates at any time: 1 kg or less of acutely hazardous waste; or 100 kg or less of any residue or contaminated soil, waste or other debris resulting from the cleanup of a spill, into or on any land or water, of acutely hazardous waste

Handler Activities Summary:

U.S. importer of hazardous waste: No
Mixed waste (haz. and radioactive): No
Recycler of hazardous waste: No
Transporter of hazardous waste: No
Treater, storer or disposer of HW: No

Map ID
Direction
Distance
Elevation

MAP FINDINGS

Site

Database(s)

EDR ID Number
EPA ID Number

FUJI PHOTO FILM USA, INC (Continued)

1014471656

Underground injection activity: No
On-site burner exemption: No
Furnace exemption: No
Used oil fuel burner: No
Used oil processor: No
Used oil refiner: No
Used oil fuel marketer to burner: No
Used oil Specification marketer: No
Used oil transfer facility: No
Used oil transporter: No

Violation Status: No violations found

S157
West
1/8-1/4
0.151 mi.
795 ft.

**ORLANDO MARRIOTT
8001 INTERNATIONAL DR
ORLANDO, FL 32819**

Site 2 of 3 in cluster S

RCRA-SQG 1000152085
FL UST FLD084729482
FINDS
ECHO
FL Financial Assurance
FL NPDES

Actual:
119 ft.

Focus Map:
1

RCRA-SQG:

Date form received by agency: 1986-06-11 00:00:00.0
Facility name: ORLANDO MARRIOTT
Facility address: 8001 INTERNATIONAL DR
ORLANDO, FL 32819-9312
EPA ID: FLD084729482
Mailing address: INTERNATIONAL DR
ORLANDO, FL 32819-9312
Contact: STEVE PENNY
Contact address: INTERNATIONAL DR
ORLANDO, FL 32819-9312
Contact country: US
Contact telephone: 305-351-2420
Contact email: Not reported
EPA Region: 04
Classification: Small Small Quantity Generator
Description: Handler: generates more than 100 and less than 1000 kg of hazardous waste during any calendar month and accumulates less than 6000 kg of hazardous waste at any time; or generates 100 kg or less of hazardous waste during any calendar month, and accumulates more than 1000 kg of hazardous waste at any time

Owner/Operator Summary:

Owner/operator name: PENNY STEVE
Owner/operator address: 8001 INTERNATIONAL DR
ORLANDO, FL 32819
Owner/operator country: US
Owner/operator telephone: Not reported
Owner/operator email: Not reported
Owner/operator fax: Not reported
Owner/operator extension: Not reported
Legal status: Private
Owner/Operator Type: Owner
Owner/Op start date: 1996-10-18 00:00:00.
Owner/Op end date: Not reported
Owner/operator name: STEVE PENNY
Owner/operator address: 8001 INTERNATIONAL DR

Map ID
Direction
Distance
Elevation

MAP FINDINGS

Site

Database(s)

EDR ID Number
EPA ID Number

ORLANDO MARRIOTT (Continued)

1000152085

ORLANDO, FL 32819
Owner/operator country: US
Owner/operator telephone: Not reported
Owner/operator email: Not reported
Owner/operator fax: Not reported
Owner/operator extension: Not reported
Legal status: Private
Owner/Operator Type: Owner
Owner/Op start date: 1996-10-18 00:00:00.
Owner/Op end date: Not reported

Handler Activities Summary:

U.S. importer of hazardous waste: No
Mixed waste (haz. and radioactive): No
Recycler of hazardous waste: No
Transporter of hazardous waste: No
Treater, storer or disposer of HW: No
Underground injection activity: No
On-site burner exemption: No
Furnace exemption: No
Used oil fuel burner: No
Used oil processor: No
User oil refiner: No
Used oil fuel marketer to burner: No
Used oil Specification marketer: No
Used oil transfer facility: No
Used oil transporter: No

Violation Status: No violations found

UST:

Facility Id: 8737273
Facility Status: CLOSED
Type Description: Fuel user/Non-retail
Facility Phone: 4073512420
Region: STATE
Positioning Method: AGPS
Lat/Long (dms): 28 26 49 / 81 28 1

Owner:

Owner Id: 15960
Owner Name: WYNDHAM ORLANDO RESORT
Owner Address: 8001 INTERNATIONAL DR
Owner Address 2: Not reported
Owner City,St,Zip: ORLANDO, FL 32819
Owner Contact: GEORGE WELDON
Owner Phone: 4073512420

Tank Info:

Name: WYNDHAM ORLANDO RESORT
Address: 8001 INTERNATIONAL DR
City: ORLANDO
Zip: 32819
Tank Id: 1
Status: Removed
Status Date: 10/31/1990
Install Date: 8/1/1983

Map ID
Direction
Distance
Elevation

MAP FINDINGS

Site

Database(s)

EDR ID Number
EPA ID Number

ORLANDO MARRIOTT (Continued)

1000152085

Substance: Unleaded gas
Content Description: Unleaded Gas
Gallons: 550
Vessel Indicator: TANK
Tank Location: UNDERGROUND
DEP Contractor: P

Click here for Florida Oculus:

FINDS:

Registry ID: 110002537194
Facility URL: http://ofmpub.epa.gov/enviro/fii_query_detail_disp_program_facility?p_registry_id=110002537194

Environmental Interest/Information System:

US National Pollutant Discharge Elimination System (NPDES) module of the Compliance Information System (ICIS) tracks surface water permits issued under the Clean Water Act. Under NPDES, all facilities that discharge pollutants from any point source into waters of the United States are required to obtain a permit. The permit will likely contain limits on what can be discharged, impose monitoring and reporting requirements, and include other provisions to ensure that the discharge does not adversely affect water quality.

RCRAInfo is a national information system that supports the Resource Conservation and Recovery Act (RCRA) program through the tracking of events and activities related to facilities that generate, transport, and treat, store, or dispose of hazardous waste. RCRAInfo allows RCRA program staff to track the notification, permit, compliance, and corrective action activities required under RCRA.

Florida Environmental System Today Application (FIESTA) Data Maintenance (FDM) system maintains entity, environmental interest and affiliation data for the State of Florida.

[Click this hyperlink](#) while viewing on your computer to access additional FINDS: detail in the EDR Site Report.

ECHO:

Envid: 1000152085
Registry ID: 110002537194
DFR URL: <http://echo.epa.gov/detailed-facility-report?fid=110002537194>
Name: ORLANDO MARRIOTT
Address: 8001 INTERNATIONAL DR
City,State,Zip: ORLANDO, FL 32819

FL Financial Assurance 3:

Region: 3
Facility ID: 8737273
Facility Phone: 4073512420
Facility Status: CLOSED
Facility Type: C
Type Description: Fuel user/Non-retail
DEP CO: P
Financial Responsibility: EXEMPT-NON REGULATED
Insurance Company: Not reported
Effective Date: Not reported
Expire Date: Not reported

Map ID
Direction
Distance
Elevation

MAP FINDINGS

Site

Database(s)

EDR ID Number
EPA ID Number

ORLANDO MARRIOTT (Continued)

1000152085

Owner ID: 15960
Owner Name: WYNDHAM ORLANDO RESORT
Owner Address: 8001 INTERNATIONAL DR
Owner Address2: Not reported
Owner City,St,Zip: ORLANDO, FL 32819
Contact: GEORGE WELDON
Resp Party Phone: 4073512420

WASTEWATER:

Name: I-SHOPS COMMERCIAL SITE DEVELOPMENT
Address: 8001 INTERNATIONAL DR
City,State,Zip: ORLANDO, FL
Facility ID: FLR10MR37
Facility Type: Construction Stormwater GP
Status: Active - Existing, permitted facility/site for which effluent, reclaimed water or wastewater residual discharge into the environment and/or monitoring is taking place.

District Office: TLST
NPDES Permitted Site: Not reported
Environmental Interest: Not reported
Owner Type: Private
Permit Capacity: Not reported
Party Name: Clark Keator, PMTE
Company Name: Scherer Construction & Engineering of Central Florida LLC
RP Address: 8014 Via Dellagio W, Ste 200
RP Address 2: Not reported
RP City,Stat,Zip: Orlando FL 32819
Telephone: 4078947661
Email: ckeator@constructfl.com
Issue Date: 04/21/2013
Effective Date: 04/21/2013
Expiration Date: 04/20/2018
DOC Description: Generic Permit
Latitude Degrees: 28
Latitude Minutes: 26
Latitude Seconds: 49.32
Longitude Degrees: 81
Longitude Minutes: 28
Longitude Seconds: 14.3
Treatment: Not reported
Decode For Fstatus: Active

Name: WYNDHAM ORLANDO RESORT - CONVENTION CENTER EXPANSION
Address: 8001 INTERNATIONAL DR
City,State,Zip: ORLANDO, FL
Facility ID: FLR10MB10
Facility Type: Construction Stormwater GP
Status: Active - Existing, permitted facility/site for which effluent, reclaimed water or wastewater residual discharge into the environment and/or monitoring is taking place.

District Office: TLST
NPDES Permitted Site: Not reported
Environmental Interest: Not reported
Owner Type: Private
Permit Capacity: Not reported
Party Name: Clark Keator, PMTE
Company Name: Scherer Construction And Engineering

Map ID
Direction
Distance
Elevation

MAP FINDINGS

Site

Database(s)

EDR ID Number
EPA ID Number

ORLANDO MARRIOTT (Continued)

1000152085

RP Address: 8014 Via Dellagio Way Suite 200
RP Address 2: Not reported
RP City,Stat,Zip: Orlando FL 32819
Telephone: 4078947661
Email: clkeator@constructfl.com
Issue Date: 09/30/2012
Effective Date: 09/30/2012
Expiration Date: 09/29/2017
DOC Description: Generic Permit
Latitude Degrees: 28
Latitude Minutes: 26
Latitude Seconds: 55.40
Longitude Degrees: 81
Longitude Minutes: 28
Longitude Seconds: 8.161
Treatment: Not reported
Decode For Fstatus: Active

S158 **WYNDHAM ORLANDO RESORT - CONVENTION CENTER EXPANSI**
West **8001 INTERNATIONAL DR.**
1/8-1/4 **ORLANDO, FL 32819**
0.151 mi.
795 ft. **Site 3 of 3 in cluster S**

FL AST **1007083479**
FINDS **N/A**
ECHO

Actual: **AST:**
119 ft. Name: WYNDHAM ORLANDO RESORT
Focus Map: Address: 8001 INTERNATIONAL DR
1 Facility ID: 8737273
Facility Status: CLOSED
Type Description: Fuel user/Non-retail
Facility Phone: 4073512420
DEP Contractor Own: P
Region: STATE
Positioning Method: AGPS
Lat/Long (dms): 28 26 49 / 81 28 1

Owner:
Owner Id: 15960
Owner Name: WYNDHAM ORLANDO RESORT
Owner Address: 8001 INTERNATIONAL DR
Owner Address 2: Not reported
Owner City,St,Zip: ORLANDO, FL 32819
Owner Contact: GEORGE WELDON
Owner Phone: 4073512420

Tank Id: 1R1
Status: Removed
Status Date: 03/01/2002
Install Date: 10/1/1990
Substance: Unleaded gas
Content Description: Unleaded Gas
Gallons: 500
Tank Location: ABOVEGROUND

[Click here for Florida Oculus:](#)

Map ID
 Direction
 Distance
 Elevation

MAP FINDINGS

Site

Database(s)

EDR ID Number
 EPA ID Number

WYNDHAM ORLANDO RESORT - CONVENTION CENTER EXPANSION (Continued)

1007083479

FINDS:

Registry ID: 110015609652
 Facility URL: http://ofmpub.epa.gov/enviro/fii_query_detail.disp_program_facility?p_registry_id=110015609652

Environmental Interest/Information System:

US National Pollutant Discharge Elimination System (NPDES) module of the Compliance Information System (ICIS) tracks surface water permits issued under the Clean Water Act. Under NPDES, all facilities that discharge pollutants from any point source into waters of the United States are required to obtain a permit. The permit will likely contain limits on what can be discharged, impose monitoring and reporting requirements, and include other provisions to ensure that the discharge does not adversely affect water quality. Florida Environmental System Today Application (FIESTA) Data Maintenance (FDM) system maintains entity, environmental interest and affiliation data for the State of Florida.

[Click this hyperlink](#) while viewing on your computer to access additional FINDS: detail in the EDR Site Report.

ECHO:

Envid: 1007083479
 Registry ID: 110015609652
 DFR URL: <http://echo.epa.gov/detailed-facility-report?fid=110015609652>
 Name: WYNDHAM ORLANDO RESORT - CONVENTION CENTER EXPANSION
 Address: 8001 INTERNATIONAL DR.
 City,State,Zip: ORLANDO, FL 32819

159
West
1/8-1/4
0.151 mi.
799 ft.

TEXACO-REDIMART
6177 WESTWOOD BLVD
ORLANDO, FL 32821

FL LUST **U001546263**
FL UST **N/A**
FL CLEANUP SITES
FL DWM CONTAM
FL Financial Assurance

Actual:
91 ft.
Focus Map:
5

LUST:
 Name: TEXACO-REDIMART
 Address: 6177 WESTWOOD BLVD
 City,State,Zip: ORLANDO, FL 32821
 Region: STATE
 Facility Id: 9102998
 Facility Status: OPEN
 Facility Type: A - Retail Station
 Facility Phone: (407)352-3875
 Facility Cleanup Rank: 12568
 District: Central District
 Lat/Long (dms): 28 25 10.423 / 81 27 43.8091
 Section: Not reported
 Township: Not reported
 Range: Not reported
 Feature: Not reported
 Method: AGPS
 Datum: 0
 Score: 60
 Score Effective Date: 2008-01-15 00:00:00
 Score When Ranked: 7
 Operator: GIRVIN, RALPH
 Name Update: 2000-01-11 00:00:00

Map ID
Direction
Distance
Elevation

MAP FINDINGS

Site

Database(s)

EDR ID Number
EPA ID Number

TEXACO-REDIMART (Continued)

U001546263

Address Update: Not reported

Petroleum Cleanup PCT Facility Score:

Facility Cleanup Status: ONGO - ONGOING
Contact: RALPH GIRVIN
Contact Company: REDIMART WESTWOOD INC
Contact Address: 6177 WESTWOOD BLVD
Contact City/State/Zip: ORLANDO, FL 32821
Phone: (407)352-3875
Bad Address Ind: N
State: FL
Zip: 32821, 8083
Score: 60
Score Effective Date: 2008-01-15 00:00:00
Related Party ID: 17977
Primary RP Role: ACCOUNT OWNER
RP Begin Date: 1991-10-03
RP Zip: Not reported
RP Extension: Not reported

Discharge Cleanup Summary:

Discharge Date: 5/25/2005
PCT Discharge Combined: Not reported
Cleanup Required: N - NO CLEANUP REQUIRED
Discharge Cleanup Status: NREQ - CLEANUP NOT REQUIRED
Disch Cleanup Status Date: 12/7/2006
Cleanup Work Status: COMPLETED
Information Source: C - CLOSURE REPORT
Other Source Description: FAILED HYDROSTATIC TEST
Eligibility Indicator: I - INELIGIBLE
Site Manager: HORMAN_AL
Site Mgr End Date: 12/11/2006
Tank Office: PCLP48 - ORANGE COUNTY ENVIRONMENTAL PROTECTION DIV
Discharge Date: 8/13/1992
PCT Discharge Combined: Not reported
Cleanup Required: N - NO CLEANUP REQUIRED
Discharge Cleanup Status: NREQ - CLEANUP NOT REQUIRED
Disch Cleanup Status Date: 11/1/2005
Cleanup Work Status: COMPLETED
Information Source: Z - OTHER
Other Source Description: REPORT
Eligibility Indicator: I - INELIGIBLE
Site Manager: Not reported
Site Mgr End Date: Not reported
Tank Office: -
Discharge Date: 9/8/1992
PCT Discharge Combined: Not reported
Cleanup Required: R - CLEANUP REQUIRED
Discharge Cleanup Status: RA - RA ONGOING
Disch Cleanup Status Date: 3/9/2007
Cleanup Work Status: INACTIVE
Information Source: I - PLIRP (INSURANCE)
Other Source Description: Not reported
Eligibility Indicator: E - ELIGIBLE
Site Manager: THORNTON_K
Site Mgr End Date: Not reported
Tank Office: PCLP48 - ORANGE COUNTY ENVIRONMENTAL PROTECTION DIV

Map ID
Direction
Distance
Elevation

MAP FINDINGS

Site

Database(s)

EDR ID Number
EPA ID Number

TEXACO-REDIMART (Continued)

U001546263

Petroleum Cleanup Program Eligibility:

Facility ID: 9102998
Discharge Date: 9/8/1992
Pct Discharge Combined With: Not reported
Cleanup Required: R - CLEANUP REQUIRED
Discharge Cleanup Status: RA - RA ONGOING
Disch Cleanup Status Date: 3/9/2007
Cleanup Work Status: INACTIVE
Information Source: I - PLIRP (INSURANCE)
Other Source Description: Not reported
Application Received Date: 10/22/1992
Cleanup Program: P - PETROLEUM LIABILITY AND RESTORATION INSURANCE PROGRAM
Eligibility Status: 10/28/1992
Elig Status Date: 10/28/1992
Letter Of Intent Date: Not reported
Redetermined: No
Inspection Date: 9/25/1992
Site Manager: THORNTON_K
Site Mgr End Date: Not reported
Tank Office: PCLP48 - ORANGE COUNTY ENVIRONMENTAL PROTECTION DIV
Deductible Amount: 500
Deductible Paid To Date: 500
Co-Pay Amount: 0
Co-Pay Paid To Date: 0
Cap Amount: 1200000

Contaminated Media:

Discharge Date: 5/25/2005
Pct Discharge Combined With: Not reported
Cleanup Required: N - NO CLEANUP REQUIRED
Discharge Cleanup Status: NREQ - CLEANUP NOT REQUIRED
Disch Cleanup Status Date: 12/7/2006
Cleanup Work Status: COMPLETED
Information Source: C - CLOSURE REPORT
Other Source Description: FAILED HYDROSTATIC TEST
Elig Indicator: I - INELIGIBLE
Site Manager: HORMAN_AL
Site Mgr End Date: 12/11/2006
Tank Office: PCLP48 - ORANGE COUNTY ENVIRON
Contaminated Drinking Wells: Not reported
Contaminated Monitoring Well: Not reported
Contaminated Soil: Yes
Contaminated Surface Water: Not reported
Contaminated Ground Water: Not reported
Pollutant: B - Unleaded Gas
Pollutant Other Description: CRACKED BELLOWS ON RUL SPILL BUCKET
Gallons Discharged: 15
Discharge Date: 9/8/1992
Pct Discharge Combined With: Not reported
Cleanup Required: R - CLEANUP REQUIRED
Discharge Cleanup Status: RA - RA ONGOING
Disch Cleanup Status Date: 3/9/2007
Cleanup Work Status: INACTIVE
Information Source: I - PLIRP (INSURANCE)
Other Source Description: Not reported
Elig Indicator: E - ELIGIBLE
Site Manager: THORNTON_K

Map ID
Direction
Distance
Elevation

MAP FINDINGS

Site

Database(s)

EDR ID Number
EPA ID Number

TEXACO-REDIMART (Continued)

U001546263

Site Mgr End Date: Not reported
Tank Office: PCLP48 - ORANGE COUNTY ENVIRON
Contaminated Drinking Wells: Not reported
Contaminated Monitoring Well: Not reported
Contaminated Soil: Not reported
Contaminated Surface Water: Not reported
Contaminated Ground Water: Not reported
Pollutant: P - Generic Gasoline
Pollutant Other Description: Not reported
Gallons Discharged: Not reported

Task Information:

District: CD
Facility ID: 9102998
Facility Status: OPEN
Facility Type: A - Retail Station -
County: ORANGE
County ID: 48
Cleanup Eligibility Status: I
Source Effective Date: Not reported
Discharge Date: 05-25-2005
Cleanup Required: N - NO CLEANUP REQUIRED
Discharge Cleanup Status: NREQ - CLEANUP NOT REQUIRED
Disch Cleanup Status Date: 12-07-2006
SRC Action Type: -
SRC Submit Date: Not reported
SRC Review Date: Not reported
SRC Completion Status: -
SRC Issue Date: Not reported
SRC Comment: Not reported
Cleanup Work Status: COMPLETED
Site Mgr: HORMAN_AL
Site Mgr End Date: 12-11-2006
Tank Office: PCLP48 - Orange County
SR Task ID: Not reported
SR Cleanup Responsible: -
SR Funding Eligibility Type: -
SR Actual Cost: Not reported
SR Completion Date: Not reported
SR Payment Date: Not reported
SR Oral Date: Not reported
SR Written Date: Not reported
SR Soil Removal: Not reported
SR Free Product Removal: Not reported
SR Soil Tonnage Removed: Not reported
SR Soil Treatment: Not reported
SR Other Treatment: Not reported
SR Alternate Proc Received Date: Not reported
SR Alternate Procedure Status: Not reported
SR Alternate Procedure Status Date: Not reported
SR Alternate Procedure Comments: Not reported
SA Task ID: 77590
SA Cleanup Responsible: -
SA Funding Eligibility Type: -
SA Actual Cost: Not reported
SA Completion Date: Not reported
SA Payment Date: Not reported
RAP Task ID: Not reported

Map ID
Direction
Distance
Elevation

MAP FINDINGS

Site

Database(s)

EDR ID Number
EPA ID Number

TEXACO-REDIMART (Continued)

U001546263

RAP Cleanup Responsible ID: -
RAP Funding Eligibility Type: -
RAP Actual Cost: Not reported
RAP Completion Date: Not reported
RAP Payment Date: Not reported
RAP Last Order Approved: Not reported
RA Task ID: Not reported
RA Cleanup Responsible: -
RA Funding Eligibility Type: -
RA Years to Complete: Not reported
RA Actual Cost: Not reported
District: CD
Facility ID: 9102998
Facility Status: OPEN
Facility Type: A - Retail Station -
County: ORANGE
County ID: 48
Cleanup Eligibility Status: I
Source Effective Date: Not reported
Discharge Date: 08-13-1992
Cleanup Required: N - NO CLEANUP REQUIRED
Discharge Cleanup Status: NREQ - CLEANUP NOT REQUIRED
Disch Cleanup Status Date: 11-01-2005
SRC Action Type: -
SRC Submit Date: Not reported
SRC Review Date: Not reported
SRC Completion Status: -
SRC Issue Date: Not reported
SRC Comment: Not reported
Cleanup Work Status: COMPLETED
Site Mgr: Not reported
Site Mgr End Date: Not reported
Tank Office: -
SR Task ID: Not reported
SR Cleanup Responsible: -
SR Funding Eligibility Type: -
SR Actual Cost: Not reported
SR Completion Date: Not reported
SR Payment Date: Not reported
SR Oral Date: Not reported
SR Written Date: Not reported
SR Soil Removal: Not reported
SR Free Product Removal: Not reported
SR Soil Tonnage Removed: Not reported
SR Soil Treatment: Not reported
SR Other Treatment: Not reported
SR Alternate Proc Received Date: Not reported
SR Alternate Procedure Status: Not reported
SR Alternate Procedure Status Date: Not reported
SR Alternate Procedure Comments: Not reported
SA Task ID: Not reported
SA Cleanup Responsible: -
SA Funding Eligibility Type: -
SA Actual Cost: Not reported
SA Completion Date: Not reported
SA Payment Date: Not reported
RAP Task ID: Not reported

Map ID
Direction
Distance
Elevation

MAP FINDINGS

Site

Database(s)

EDR ID Number
EPA ID Number

TEXACO-REDIMART (Continued)

U001546263

RAP Cleanup Responsible ID: -
RAP Funding Eligibility Type: -
RAP Actual Cost: Not reported
RAP Completion Date: Not reported
RAP Payment Date: Not reported
RAP Last Order Approved: Not reported
RA Task ID: 87913
RA Cleanup Responsible: -
RA Funding Eligibility Type: -
RA Years to Complete: Not reported
RA Actual Cost: Not reported
District: CD
Facility ID: 9102998
Facility Status: OPEN
Facility Type: A - Retail Station -
County: ORANGE
County ID: 48
Cleanup Eligibility Status: E
Source Effective Date: Not reported
Discharge Date: 09-08-1992
Cleanup Required: R - CLEANUP REQUIRED
Discharge Cleanup Status: RA - RA ONGOING
Disch Cleanup Status Date: 03-09-2007
SRC Action Type: -
SRC Submit Date: Not reported
SRC Review Date: Not reported
SRC Completion Status: -
SRC Issue Date: Not reported
SRC Comment: Not reported
Cleanup Work Status: INACTIVE
Site Mgr: THORNTON_K
Site Mgr End Date: Not reported
Tank Office: PCLP48 - Orange County
SR Task ID: Not reported
SR Cleanup Responsible: -
SR Funding Eligibility Type: -
SR Actual Cost: Not reported
SR Completion Date: Not reported
SR Payment Date: Not reported
SR Oral Date: Not reported
SR Written Date: Not reported
SR Soil Removal: Not reported
SR Free Product Removal: Not reported
SR Soil Tonnage Removed: Not reported
SR Soil Treatment: Not reported
SR Other Treatment: Not reported
SR Alternate Proc Received Date: Not reported
SR Alternate Procedure Status: Not reported
SR Alternate Procedure Status Date: Not reported
SR Alternate Procedure Comments: Not reported
SA Task ID: 19369
SA Cleanup Responsible: -
SA Funding Eligibility Type: -
SA Actual Cost: Not reported
SA Completion Date: Not reported
SA Payment Date: Not reported
RAP Task ID: 19370

Map ID
Direction
Distance
Elevation

MAP FINDINGS

Site

Database(s)

EDR ID Number
EPA ID Number

TEXACO-REDIMART (Continued)

U001546263

RAP Cleanup Responsible ID: ST - STATE
RAP Funding Eligibility Type: -
RAP Actual Cost: Not reported
RAP Completion Date: Not reported
RAP Payment Date: Not reported
RAP Last Order Approved: Not reported
RA Task ID: 19371
RA Cleanup Responsible: ST - STATE
RA Funding Eligibility Type: -
RA Years to Complete: Not reported
RA Actual Cost: Not reported

Click here for Florida Oculus:

UST:

Facility Id: 9102998
Facility Status: OPEN
Type Description: Retail Station
Facility Phone: 4073523875
Region: STATE
Positioning Method: AGPS
Lat/Long (dms): 28 25 10 / 81 27 44

Owner:

Owner Id: 17977
Owner Name: REDIMART WESTWOOD INC
Owner Address: 6177 WESTWOOD BLVD
Owner Address 2: Not reported
Owner City,St,Zip: ORLANDO, FL 32821
Owner Contact: RALPH GIRVIN
Owner Phone: 4073523875

Tank Info:

Name: TEXACO-REDIMART
Address: 6177 WESTWOOD BLVD
City: ORLANDO
Zip: 32821
Tank Id: 1
Status: Removed
Status Date: 12/28/2006
Install Date: 1/1/1987
Substance: Unleaded gas
Content Description: Unleaded Gas
Gallons: 10000
Vessel Indicator: TANK
Tank Location: UNDERGROUND
DEP Contractor: P

Name: TEXACO-REDIMART
Address: 6177 WESTWOOD BLVD
City: ORLANDO
Zip: 32821
Tank Id: 2
Status: Removed
Status Date: 12/28/2006
Install Date: 1/1/1987
Substance: Unleaded gas

Map ID
Direction
Distance
Elevation

MAP FINDINGS

Site

Database(s)

EDR ID Number
EPA ID Number

TEXACO-REDIMART (Continued)

U001546263

Content Description: Unleaded Gas
Gallons: 10000
Vessel Indicator: TANK
Tank Location: UNDERGROUND
DEP Contractor: P

Name: TEXACO-REDIMART
Address: 6177 WESTWOOD BLVD
City: ORLANDO
Zip: 32821
Tank Id: 3
Status: Removed
Status Date: 12/28/2006
Install Date: 1/1/1987
Substance: Unleaded gas
Content Description: Unleaded Gas
Gallons: 10000
Vessel Indicator: TANK
Tank Location: UNDERGROUND
DEP Contractor: P

Name: TEXACO-REDIMART
Address: 6177 WESTWOOD BLVD
City: ORLANDO
Zip: 32821
Tank Id: 4
Status: In service
Status Date: 12/01/2006
Install Date: 12/1/2006
Substance: Unleaded gas
Content Description: Unleaded Gas
Gallons: 20000
Vessel Indicator: TANK
Tank Location: UNDERGROUND
DEP Contractor: P

Construction:
Tank Id: 4
Construction Category: Miscellaneous Attributes
Construction Description: Compartmented

Tank Id: 4
Construction Category: Overfill/Spill
Construction Description: Spill containment bucket

Tank Id: 4
Construction Category: Overfill/Spill
Construction Description: Flow shut-Off

Tank Id: 4
Construction Category: Primary Construction
Construction Description: Steel

Tank Id: 4
Construction Category: Secondary Containment
Construction Description: Double wall

Map ID
Direction
Distance
Elevation

MAP FINDINGS

Site

Database(s)

EDR ID Number
EPA ID Number

TEXACO-REDIMART (Continued)

U001546263

Monitoring:

Tank ID: 4
Monitoring Description: Continuous electronic sensing

Tank ID: 4
Monitoring Description: Electronic monitor pipe sumps

Tank ID: 4
Monitoring Description: Visual inspect dispenser liners

Tank ID: 4
Monitoring Description: Monitor dbl wall tank space

Tank ID: 4
Monitoring Description: Monitor dbl wall pipe space

Tank ID: 4
Monitoring Description: Automatic tank gauging - USTs

Piping:

Tank ID: 4
Piping Category: Secondary Containment
Piping Description: Internal pipe/internal sump riser

Tank ID: 4
Piping Category: Secondary Containment
Piping Description: Double wall

Tank ID: 4
Piping Category: Primary Construction
Piping Description: Fiberglass

[Click here for Florida Oculus:](#)

CLEANUP SITES:

Name: TEXACO-REDIMART
Address: 6177 WESTWOOD BLVD
City,State,Zip: ORLANDO, FL 32821
DEP Cleanup Site Key: 60786054
Source Database Name: Storage Tank Contamination Monitoring
Source Database Id: 9102998
CPAC Program Area Id: TK
CLLC Cleanup Category Key: PETRO
RSC2 Remediation Status Key: ACTIVE
Data Load Date: 11/21/2019
OC3 Office Id: CD
Physical Address Line 2: Not reported
OIC Object Of Interest Id: FACIL
PC2 Proximity Id: VICIN
Calc Coordinates Accuracy Level Id: 4
CMC2 Coordinate Method Id: Digital Aerial Photography With Ground Control
DC4 Datum Id: High Accuracy Reference Network
VSC1 Verification Status: REVIEWED
Collect Username: FENELL_M48

Map ID
Direction
Distance
Elevation

MAP FINDINGS

Site

Database(s)

EDR ID Number
EPA ID Number

TEXACO-REDIMART (Continued)

U001546263

Collect Date: 10/17/2003
Collect Affiliation: CONTRACTOR
Map Source: 1999 doqs
Map Source Scale: 3930
Interpolation Scale: Not reported
Verifier Username: FENELL_M48
Verifier Affiliation: CONTRACTOR
Verification Date: 10/17/2003
Verified Coordinate Method Id: Digital Aerial Photography With Ground Control
Source Database Name Code: STCM
CMC2 Coordinate Method ID Code: DPHO
DC4 Datum ID Code: HARN
Verified Coordinate Method ID Code: DPHO
Comments: Not reported
Latitude/Longitude (deg/min/sec): 28 25 10.42 / 81 27 43.81

DWM CONTAM:

Program Site Id: 9102998
Lat DD: 28
Lat MM: 25
Lat SS: 10.423
Long DD: 81
Long MM: 27
Long SS: 43.8091
Office/ District: CD
Program Area: Storage Tanks
Offsite Contamination: Not reported
Project Manager: Not reported
Priority Score: 60
Datum: 0
Method: AGPS
Facility Status: OPEN
Feature: Not reported
Section: Not reported
Township: Not reported
Range: Not reported
Staff Assigned: Not reported
Priority (Y/N): Not reported

FL Financial Assurance 3:

Region: 3
Facility ID: 9102998
Facility Phone: 4073523875
Facility Status: OPEN
Facility Type: A
Type Description: Retail Station
DEP CO: P
Financial Responsibility: INSURANCE
Insurance Company: COMMERCE & INDUSTRY
Effective Date: 08/18/2008
Expire Date: 08/18/2009
Owner ID: 17977
Owner Name: REDIMART WESTWOOD INC
Owner Address: 6177 WESTWOOD BLVD
Owner Address2: Not reported
Owner City,St,Zip: ORLANDO, FL 32821

Map ID
Direction
Distance
Elevation

MAP FINDINGS

Site

Database(s)

EDR ID Number
EPA ID Number

TEXACO-REDIMART (Continued)

U001546263

Contact: RALPH GIRVIN
Resp Party Phone: 4073523875

Region: 3
Facility ID: 9102998
Facility Phone: 4073523875
Facility Status: OPEN
Facility Type: A
Type Description: Retail Station
DEP CO: P
Financial Responsibility: INSURANCE
Insurance Company: COMMERCE & INDUSTRY
Effective Date: 08/18/2010
Expire Date: 08/18/2011
Owner ID: 17977
Owner Name: REDIMART WESTWOOD INC
Owner Address: 6177 WESTWOOD BLVD
Owner Address2: Not reported
Owner City,St,Zip: ORLANDO, FL 32821
Contact: RALPH GIRVIN
Resp Party Phone: 4073523875

Region: 3
Facility ID: 9102998
Facility Phone: 4073523875
Facility Status: OPEN
Facility Type: A
Type Description: Retail Station
DEP CO: P
Financial Responsibility: INSURANCE
Insurance Company: COMMERCE & INDUSTRY
Effective Date: 08/18/2011
Expire Date: 08/18/2012
Owner ID: 17977
Owner Name: REDIMART WESTWOOD INC
Owner Address: 6177 WESTWOOD BLVD
Owner Address2: Not reported
Owner City,St,Zip: ORLANDO, FL 32821
Contact: RALPH GIRVIN
Resp Party Phone: 4073523875

Region: 3
Facility ID: 9102998
Facility Phone: 4073523875
Facility Status: OPEN
Facility Type: A
Type Description: Retail Station
DEP CO: P
Financial Responsibility: INSURANCE
Insurance Company: COMMERCE & INDUSTRY
Effective Date: 08/18/2013
Expire Date: 08/18/2014
Owner ID: 17977
Owner Name: REDIMART WESTWOOD INC
Owner Address: 6177 WESTWOOD BLVD
Owner Address2: Not reported
Owner City,St,Zip: ORLANDO, FL 32821

Map ID
Direction
Distance
Elevation

MAP FINDINGS

Site

Database(s)

EDR ID Number
EPA ID Number

TEXACO-REDIMART (Continued)

U001546263

Contact: RALPH GIRVIN
Resp Party Phone: 4073523875

Region: 3
Facility ID: 9102998
Facility Phone: 4073523875
Facility Status: OPEN
Facility Type: A
Type Description: Retail Station
DEP CO: P
Financial Responsibility: INSURANCE
Insurance Company: COMMERCE & INDUSTRY
Effective Date: 08/18/2014
Expire Date: 08/18/2015
Owner ID: 17977
Owner Name: REDIMART WESTWOOD INC
Owner Address: 6177 WESTWOOD BLVD
Owner Address2: Not reported
Owner City,St,Zip: ORLANDO, FL 32821
Contact: RALPH GIRVIN
Resp Party Phone: 4073523875

Region: 3
Facility ID: 9102998
Facility Phone: 4073523875
Facility Status: OPEN
Facility Type: A
Type Description: Retail Station
DEP CO: P
Financial Responsibility: INSURANCE
Insurance Company: COMMERCE & INDUSTRY
Effective Date: 08/18/2015
Expire Date: 08/18/2016
Owner ID: 17977
Owner Name: REDIMART WESTWOOD INC
Owner Address: 6177 WESTWOOD BLVD
Owner Address2: Not reported
Owner City,St,Zip: ORLANDO, FL 32821
Contact: RALPH GIRVIN
Resp Party Phone: 4073523875

Region: 3
Facility ID: 9102998
Facility Phone: 4073523875
Facility Status: OPEN
Facility Type: A
Type Description: Retail Station
DEP CO: P
Financial Responsibility: INSURANCE
Insurance Company: COMMERCE & INDUSTRY INSURANCE CO
Effective Date: 08/18/2018
Expire Date: 08/18/2019
Owner ID: 17977
Owner Name: REDIMART WESTWOOD INC
Owner Address: 6177 WESTWOOD BLVD
Owner Address2: Not reported
Owner City,St,Zip: ORLANDO, FL 32821

Map ID
Direction
Distance
Elevation

MAP FINDINGS

Site

Database(s)

EDR ID Number
EPA ID Number

TEXACO-REDIMART (Continued)

U001546263

Contact: RALPH GIRVIN
Resp Party Phone: 4073523875

T161
West
1/8-1/4
0.168 mi.
889 ft.

SHERATON WORLD RESORT
10100 INTERNATIONAL DR
ORLANDO, FL 32821

Site 1 of 2 in cluster T

RCRA-VSQG **1014468823**
FINDS **FLTMP8801625**
ECHO

Actual:
90 ft.

RCRA-VSQG:

Date form received by agency: 1988-07-28 00:00:00.0

Focus Map:
5

Facility name: CONICO USA - SHERATON INTERNATIONAL
Facility address: 10100 INTERNATIONAL DR
ORLANDO, FL 32821-8019

EPA ID: FLTMP8801625

Contact: Not reported

Contact address: Not reported

Contact country: US

Contact telephone: Not reported

Contact email: Not reported

EPA Region: 04

Classification: Conditionally Exempt Small Quantity Generator

Description: Handler: generates 100 kg or less of hazardous waste per calendar month, and accumulates 1000 kg or less of hazardous waste at any time; or generates 1 kg or less of acutely hazardous waste per calendar month, and accumulates at any time: 1 kg or less of acutely hazardous waste; or 100 kg or less of any residue or contaminated soil, waste or other debris resulting from the cleanup of a spill, into or on any land or water, of acutely hazardous waste; or generates 100 kg or less of any residue or contaminated soil, waste or other debris resulting from the cleanup of a spill, into or on any land or water, of acutely hazardous waste during any calendar month, and accumulates at any time: 1 kg or less of acutely hazardous waste; or 100 kg or less of any residue or contaminated soil, waste or other debris resulting from the cleanup of a spill, into or on any land or water, of acutely hazardous waste

Handler Activities Summary:

U.S. importer of hazardous waste: No
Mixed waste (haz. and radioactive): No
Recycler of hazardous waste: No
Transporter of hazardous waste: No
Treater, storer or disposer of HW: No
Underground injection activity: No
On-site burner exemption: No
Furnace exemption: No
Used oil fuel burner: No
Used oil processor: No
User oil refiner: No
Used oil fuel marketer to burner: No
Used oil Specification marketer: No
Used oil transfer facility: No
Used oil transporter: No

Violation Status: No violations found

Map ID
Direction
Distance
Elevation

MAP FINDINGS

Site

Database(s)

EDR ID Number
EPA ID Number

SHERATON WORLD RESORT (Continued)

1014468823

FINDS:

Registry ID: 110005618475
Facility URL: http://ofmpub.epa.gov/enviro/fii_query_detail.disp_program_facility?p_registry_id=110005618475

Environmental Interest/Information System:

RCRAInfo is a national information system that supports the Resource Conservation and Recovery Act (RCRA) program through the tracking of events and activities related to facilities that generate, transport, and treat, store, or dispose of hazardous waste. RCRAInfo allows RCRA program staff to track the notification, permit, compliance, and corrective action activities required under RCRA. Florida Environmental System Today Application (FIESTA) Data Maintenance (FDM) system maintains entity, environmental interest and affiliation data for the State of Florida.

[Click this hyperlink](#) while viewing on your computer to access additional FINDS: detail in the EDR Site Report.

ECHO:

Envid: 1014468823
Registry ID: 110005618475
DFR URL: <http://echo.epa.gov/detailed-facility-report?fid=110005618475>
Name: SHERATON WORLD RESORT
Address: 10100 INTERNATIONAL DR
City,State,Zip: ORLANDO, FL 32821

T162
West
1/8-1/4
0.168 mi.
889 ft.

SHERATON WORLD RESORT
10100 INTERNATIONAL DR
ORLANDO, FL 32821

RCRA-VSQG 1004683702
FLD984242701

Site 2 of 2 in cluster T

Actual:
90 ft.

RCRA-VSQG:

Focus Map:
5

Date form received by agency: 1992-07-20 00:00:00.0
Facility name: SHERATON WORLD RESORT
Facility address: 10100 INTERNATIONAL DR
ORLANDO, FL 32821-8095
EPA ID: FLD984242701
Mailing address: INTERNATIONAL DR
ORLANDO, FL 32821-8019
Contact: ROBERT SOCHA
Contact address: INTERNATIONAL DR
ORLANDO, FL 32821-8019
Contact country: US
Contact telephone: 407-352-1100
Contact email: Not reported
EPA Region: 04
Classification: Conditionally Exempt Small Quantity Generator
Description: Handler: generates 100 kg or less of hazardous waste per calendar month, and accumulates 1000 kg or less of hazardous waste at any time; or generates 1 kg or less of acutely hazardous waste per calendar month, and accumulates at any time: 1 kg or less of acutely hazardous waste; or 100 kg or less of any residue or contaminated soil, waste or other debris resulting from the cleanup of a spill, into or on any land or water, of acutely hazardous waste; or generates 100 kg or less of any residue or contaminated soil, waste or other debris resulting from the cleanup of a spill, into or on any land or water, of acutely

Map ID
Direction
Distance
Elevation

MAP FINDINGS

Site

Database(s)

EDR ID Number
EPA ID Number

SHERATON WORLD RESORT (Continued)

1004683702

hazardous waste during any calendar month, and accumulates at any time: 1 kg or less of acutely hazardous waste; or 100 kg or less of any residue or contaminated soil, waste or other debris resulting from the cleanup of a spill, into or on any land or water, of acutely hazardous waste

Owner/Operator Summary:

Owner/operator name: SOCHA ROBERT
Owner/operator address: 10100 INTERNATIONAL DR
ORLANDO, FL 32821
Owner/operator country: US
Owner/operator telephone: Not reported
Owner/operator email: Not reported
Owner/operator fax: Not reported
Owner/operator extension: Not reported
Legal status: Private
Owner/Operator Type: Owner
Owner/Op start date: 1999-06-09 00:00:00.
Owner/Op end date: Not reported

Owner/operator name: ROBERT SOCHA
Owner/operator address: 10100 INTERNATIONAL DR
ORLANDO, FL 32821
Owner/operator country: US
Owner/operator telephone: Not reported
Owner/operator email: Not reported
Owner/operator fax: Not reported
Owner/operator extension: Not reported
Legal status: Private
Owner/Operator Type: Owner
Owner/Op start date: 1999-06-09 00:00:00.
Owner/Op end date: Not reported

Handler Activities Summary:

U.S. importer of hazardous waste: No
Mixed waste (haz. and radioactive): No
Recycler of hazardous waste: No
Transporter of hazardous waste: No
Treater, storer or disposer of HW: No
Underground injection activity: No
On-site burner exemption: No
Furnace exemption: No
Used oil fuel burner: No
Used oil processor: No
User oil refiner: No
Used oil fuel marketer to burner: No
Used oil Specification marketer: No
Used oil transfer facility: No
Used oil transporter: No

Hazardous Waste Summary:

. Waste code: D001
. Waste name: IGNITABLE WASTE
. Waste code: F003

Map ID
Direction
Distance
Elevation

MAP FINDINGS

Site

Database(s)

EDR ID Number
EPA ID Number

SHERATON WORLD RESORT (Continued)

1004683702

. Waste name: THE FOLLOWING SPENT NONHALOGENATED SOLVENTS: XYLENE, ACETONE, ETHYL ACETATE, ETHYL BENZENE, ETHYL ETHER, METHYL ISOBUTYL KETONE, N-BUTYL ALCOHOL, CYCLOHEXANONE, AND METHANOL; ALL SPENT SOLVENT MIXTURES/BLENDS CONTAINING, BEFORE USE, ONLY THE ABOVE SPENT NONHALOGENATED SOLVENTS; AND ALL SPENT SOLVENT MIXTURES/BLENDS CONTAINING, BEFORE USE, ONE OR MORE OF THE ABOVE NONHALOGENATED SOLVENTS, AND A TOTAL OF TEN PERCENT OR MORE (BY VOLUME) OF ONE OR MORE OF THOSE SOLVENTS LISTED IN F001, F002, F004, AND F005; AND STILL BOTTOMS FROM THE RECOVERY OF THESE SPENT SOLVENTS AND SPENT SOLVENT MIXTURES.

. Waste code: F005

. Waste name: THE FOLLOWING SPENT NONHALOGENATED SOLVENTS: TOLUENE, METHYL ETHYL KETONE, CARBON DISULFIDE, ISOBUTANOL, PYRIDINE, BENZENE, 2-ETHOXYETHANOL, AND 2-NITROPROPANE; ALL SPENT SOLVENT MIXTURES/BLENDS CONTAINING, BEFORE USE, A TOTAL OF TEN PERCENT OR MORE (BY VOLUME) OF ONE OR MORE OF THE ABOVE NONHALOGENATED SOLVENTS OR THOSE SOLVENTS LISTED IN F001, F002, OR F004; AND STILL BOTTOMS FROM THE RECOVERY OF THESE SPENT SOLVENTS AND SPENT SOLVENT MIXTURES.

Violation Status: No violations found

163
SW
1/8-1/4
0.219 mi.
1157 ft.

**OCU ORANGE WOOD WTP
5707 SEA HARBOR DRIVE
ORLANDO, FL 32821**

**RCRA NonGen / NLR 1001122943
FINDS FLR000020891
ECHO**

Actual:
98 ft.
Focus Map:
5

RCRA NonGen / NLR:
Date form received by agency: 2002-03-07 00:00:00.0
Facility name: OCU ORANGE WOOD WTP
Facility address: 5707 SEA HARBOR DR
ORLANDO, FL 32809
EPA ID: FLR000020891
Mailing address: CURRY FORD RD
ORLANDO, FL 32825-7601
Contact: ROBERT DEHLER
Contact address: CURRY FORD RD
ORLANDO, FL 32825-7601
Contact country: US
Contact telephone: 407-836-6927
Contact email: Not reported
EPA Region: 04
Classification: Non-Generator
Description: Handler: Non-Generators do not presently generate hazardous waste

Owner/Operator Summary:
Owner/operator name: DEHLER ROBERT
Owner/operator address: 8100 PRESIDENTS DR STE C
ORLANDO, FL 32809
Owner/operator country: US
Owner/operator telephone: Not reported
Owner/operator email: Not reported
Owner/operator fax: Not reported
Owner/operator extension: Not reported
Legal status: Private
Owner/Operator Type: Owner
Owner/Op start date: 2002-03-07 00:00:00.

Map ID
Direction
Distance
Elevation

MAP FINDINGS

Site

Database(s)

EDR ID Number
EPA ID Number

OCU ORANGE WOOD WTP (Continued)

1001122943

Owner/Op end date: Not reported

Owner/operator name: ROBERT DEHLER
Owner/operator address: 8100 PRESIDENTS DR STE C
ORLANDO, FL 32809

Owner/operator country: US
Owner/operator telephone: Not reported
Owner/operator email: Not reported
Owner/operator fax: Not reported
Owner/operator extension: Not reported
Legal status: Private
Owner/Operator Type: Owner
Owner/Op start date: 2002-03-07 00:00:00.
Owner/Op end date: Not reported

Handler Activities Summary:

U.S. importer of hazardous waste: No
Mixed waste (haz. and radioactive): No
Recycler of hazardous waste: No
Transporter of hazardous waste: No
Treater, storer or disposer of HW: No
Underground injection activity: No
On-site burner exemption: No
Furnace exemption: No
Used oil fuel burner: No
Used oil processor: No
Used oil refiner: No
Used oil fuel marketer to burner: No
Used oil Specification marketer: No
Used oil transfer facility: No
Used oil transporter: No

Hazardous Waste Summary:

. Waste code: D002
. Waste name: CORROSIVE WASTE

Violation Status: No violations found

FINDS:

Registry ID: 110000521953
Facility URL: http://ofmpub.epa.gov/enviro/fii_query_detail.disp_program_facility?p_registry_id=110000521953

Environmental Interest/Information System:

RCRAInfo is a national information system that supports the Resource Conservation and Recovery Act (RCRA) program through the tracking of events and activities related to facilities that generate, transport, and treat, store, or dispose of hazardous waste. RCRAInfo allows RCRA program staff to track the notification, permit, compliance, and corrective action activities required under RCRA.
US EPA Risk Management Plan (RMP) database stores the risk management plans reported by companies that handle, manufacture, use, or store certain flammable or toxic substances, as required under section 112(r) of the Clean Air Act (CAA).
Florida Environmental System Today Application (FIESTA) Data Maintenance (FDM) system maintains entity, environmental interest and

Map ID
 Direction
 Distance
 Elevation

MAP FINDINGS

Site

Database(s)

EDR ID Number
 EPA ID Number

OCU ORANGE WOOD WTP (Continued)

1001122943

affiliation data for the State of Florida.

Click this hyperlink while viewing on your computer to access additional FINDS: detail in the EDR Site Report.

ECHO:

Envid: 1001122943
 Registry ID: 110000521953
 DFR URL: <http://echo.epa.gov/detailed-facility-report?fid=110000521953>
 Name: OCU ORANGE WOOD WTP
 Address: 5707 SEA HARBOR DRIVE
 City,State,Zip: ORLANDO, FL 32821

164
North
1/8-1/4
0.220 mi.
1162 ft.

BATAC ATRIUM TOWER
7680 UNIVERSAL BLVD
ORLANDO, FL

FL RESP PARTY **S117359343**
N/A

Actual:
100 ft.
Focus Map:
1

RESP PARTY:
 Name: BATAC ATRIUM TOWER
 Address: 7680 UNIVERSAL BLVD
 City,State,Zip: ORLANDO, FL
 District: Central District
 Site Id: 194274
 Project Id: 254801
 Site Status: CLOSED
 Project Manager: MELTON_D
 OGC Case Number: Not reported
 Initial Date Received: 09/18/2001
 Contaminants: Not reported
 Offsite Cont Impact: Not reported
 Priority Score: Not reported
 Datum: NAD83
 Method ID: DPHO
 Feature: TRPH soil
 Object Of Interest: CAP_RAP SITE
 Proximity To Object: APPRX
 Collect Username: Not reported
 Collect Affiliation: Not reported
 Collect Program Id: CL
 Collect Date: Not reported
 Map Series Used: 1999 doqs
 Map Source Scale: 5000
 Interpolation Scale: Not reported
 Coordinate Accuracy Id: 4
 Verify Method Id: DPHO
 Verifier Username: WOEBER_A
 Verifier Affiliation: DEPARTMENT OF ENVIRONMENTAL PROTECTION
 Verifying Program Id: CL
 Verification Date: 08/08/2005
 Decode for District: Central District
 Decode for Datum: North American Datum of 1983
 Decode for Method: Digital Aerial Photography With Ground Control
 Decode for Off Site COC: Not reported
 Decode for V_Method: Digital Aerial Photography With Ground Control
 Latitude/Longitude (deg/min/sec): 28 27 11.6096 / 81 27 55.8192000

Map ID
Direction
Distance
Elevation

MAP FINDINGS

Site

Database(s)

EDR ID Number
EPA ID Number

165
NE
1/8-1/4
0.230 mi.
1212 ft.

W P PALLIS CO
7500 CANADA AVE
ORLANDO, FL 32819

RCRA NonGen / NLR
FINDS
ECHO

1001227320
FLR000045062

Actual:
114 ft.

RCRA NonGen / NLR:

Focus Map:
1

Date form received by agency: 2010-12-13 00:00:00.0
Facility name: W P PALLIS CO
Facility address: 7500 CANADA AVE
ORLANDO, FL 32819-8273
EPA ID: FLR000045062
Mailing address: PO BOX 592923
7500 CANADA AVE
ORLANDO, FL 32859-2923
Contact: WILLIAM PALLIS
Contact address: 5729 KINGSGATE DR UNIT A
ORLANDO, FL 32839-3623
Contact country: US
Contact telephone: 407-354-5763
Contact email: Not reported
EPA Region: 04
Land type: Private
Classification: Non-Generator
Description: Handler: Non-Generators do not presently generate hazardous waste

Owner/Operator Summary:

Owner/operator name: RONALD DOWDY
Owner/operator address: 7209 INTERNATIONAL DR
ORLANDO, FL 32819
Owner/operator country: US
Owner/operator telephone: Not reported
Owner/operator email: Not reported
Owner/operator fax: Not reported
Owner/operator extension: Not reported
Legal status: Private
Owner/Operator Type: Owner
Owner/Op start date: 2001-08-29 00:00:00.
Owner/Op end date: Not reported

Owner/operator name: BYRON SHARP
Owner/operator address: 7500 CANADA AVE
ORLANDO, FL 32819
Owner/operator country: US
Owner/operator telephone: Not reported
Owner/operator email: Not reported
Owner/operator fax: Not reported
Owner/operator extension: Not reported
Legal status: Private
Owner/Operator Type: Owner
Owner/Op start date: 2001-08-29 00:00:00.
Owner/Op end date: 2001-08-30 00:00:00.

Handler Activities Summary:

U.S. importer of hazardous waste: No
Mixed waste (haz. and radioactive): No
Recycler of hazardous waste: No
Transporter of hazardous waste: No

Map ID
Direction
Distance
Elevation

MAP FINDINGS

Site

Database(s)

EDR ID Number
EPA ID Number

W P PALLIS CO (Continued)

1001227320

Treater, storer or disposer of HW: No
Underground injection activity: No
On-site burner exemption: No
Furnace exemption: No
Used oil fuel burner: No
Used oil processor: No
Used oil refiner: No
Used oil fuel marketer to burner: No
Used oil Specification marketer: No
Used oil transfer facility: No
Used oil transporter: No

Historical Generators:

Date form received by agency: 2001-08-29 00:00:00.0
Site name: W P PALLIS CO
Classification: Small Quantity Generator

Hazardous Waste Summary:

. Waste code: D001
. Waste name: IGNITABLE WASTE

. Waste code: D008
. Waste name: LEAD

. Waste code: D018
. Waste name: BENZENE

. Waste code: D039
. Waste name: TETRACHLOROETHYLENE

. Waste code: D040
. Waste name: TRICHTHLORETHYLENE

Facility Has Received Notices of Violations:

Regulation violated: GGR:279.22
Area of violation: Used Oil - Generators
Date violation determined: 1998-05-27 00:00:00.0
Date achieved compliance: 1998-06-12 00:00:00.0
Violation lead agency: State
Enforcement action: COMPLIANCE EVALUATION INSPECTION ON-SITE
Enforcement action date: 1998-05-27 00:00:00.0
Enf. disposition status: Not reported
Enf. disp. status date: Not reported
Enforcement lead agency: State
Proposed penalty amount: Not reported
Final penalty amount: Not reported
Paid penalty amount: Not reported

Evaluation Action Summary:

Evaluation date: 1998-05-14 00:00:00.0
Evaluation: DEP NON-COMPLIANCE LETTER
Area of violation: Used Oil - Generators
Date achieved compliance: 1998-06-12 00:00:00.0
Evaluation lead agency: State

Map ID
Direction
Distance
Elevation

MAP FINDINGS

Site

Database(s)

EDR ID Number
EPA ID Number

W P PALLIS CO (Continued)

1001227320

FINDS:

Registry ID: 110005650205
Facility URL: http://ofmpub.epa.gov/enviro/fii_query_detail.disp_program_facility?p_registry_id=110005650205

Environmental Interest/Information System:

RCRAInfo is a national information system that supports the Resource Conservation and Recovery Act (RCRA) program through the tracking of events and activities related to facilities that generate, transport, and treat, store, or dispose of hazardous waste. RCRAInfo allows RCRA program staff to track the notification, permit, compliance, and corrective action activities required under RCRA.

Florida Environmental System Today Application (FIESTA) Data Maintenance (FDM) system maintains entity, environmental interest and affiliation data for the State of Florida.

[Click this hyperlink](#) while viewing on your computer to access additional FINDS: detail in the EDR Site Report.

ECHO:

Envid: 1001227320
Registry ID: 110005650205
DFR URL: <http://echo.epa.gov/detailed-facility-report?fid=110005650205>
Name: W P PALLIS CO
Address: 7500 CANADA AVE
City,State,Zip: ORLANDO, FL 32819

**U166
WNW
1/8-1/4
0.246 mi.
1298 ft.**

**WALMART 4332 - DUKE
8990 TURKEY LAKE RD
ORLANDO, FL 32819
Site 1 of 2 in cluster U**

**FL AST A100308115
N/A**

**Actual:
120 ft.**

AST:

Name: WAL-MART SUPERCENTER #4332
Address: 8990 TURKEY LAKE RD
Facility ID: 9809167
Facility Status: CLOSED
Type Description: Collection Station
Facility Phone: 4792048604
DEP Contractor Own: P
Region: STATE
Positioning Method: Not reported
Lat/Long (dms): Not reported

Region: STATE
Positioning Method: Not reported
Lat/Long (dms): Not reported

**Focus Map:
3**

Owner:

Owner Id: 54619
Owner Name: WAL-MART STORES EAST LP C/O APTIM
Owner Address: 8725 ROSEHILL RD #450
Owner Address 2: ATTN: LICENSING SUPPORT
Owner City,St,Zip: LENEXA, KS 66215
Owner Contact: LICENSING SUPPORT
Owner Phone: 8778295505

Map ID
Direction
Distance
Elevation

MAP FINDINGS

Site

Database(s)

EDR ID Number
EPA ID Number

WALMART 4332 - DUKE (Continued)

A100308115

Tank Id: 1
Status: Removed
Status Date: 01/19/2017
Install Date: 5/1/2007
Substance: Waste oil
Content Description: Waste Oil
Gallons: 800
Tank Location: ABOVEGROUND

Tank Id: T1
Status: In service
Status Date: 01/18/2018
Install Date: 1/18/2018
Substance: Diesel-emergen generator
Content Description: Emerg Generator Diesel
Gallons: 2000
Tank Location: ABOVEGROUND

Construction:

Tank Id: T1
Construction Category: Primary Construction
Construction Description: Steel

Tank Id: T1
Construction Category: Secondary Containment
Construction Description: Double wall

Tank Id: T1
Construction Category: Overfill/Spill
Construction Description: Spill containment bucket

Tank Id: T1
Construction Category: Overfill/Spill
Construction Description: Level gauges/alarms

Monitoring:

Tank ID: T1
Monitoring Description: Monitor dbl wall tank space

Tank ID: T1
Monitoring Description: SPCC Plan

Tank ID: T1
Monitoring Description: Visual inspection of ASTs

Piping:

Tank ID: T1
Piping Category: Primary Construction
Piping Description: Steel/galvanized metal

Tank ID: T1
Piping Category: Miscellaneous Attributes
Piping Description: Abv, no soil contact

Map ID
Direction
Distance
Elevation

MAP FINDINGS

Site

Database(s)

EDR ID Number
EPA ID Number

WALMART 4332 - DUKE (Continued)

A100308115

[Click here for Florida Oculus:](#)

U167
WNW
1/8-1/4
0.246 mi.
1298 ft.

WAL-MART SUPERCENTER #4332
8990 TURKEY LAKE RD
ORLANDO, FL 32819
Site 2 of 2 in cluster U

RCRA-SQG 1010315990
FLR000138677

Actual:
120 ft.

RCRA-SQG:

Date form received by agency: 2019-01-07 00:00:00.0

Focus Map:
3

Facility name: WAL-MART SUPERCENTER #4332
Facility address: 8990 TURKEY LAKE RD
ORLANDO, FL 32819-0000

EPA ID: FLR000138677
Contact: CASSIE CLARK
Contact address: PO BOX 8041
BENTONVILLE, AR 72712-0000

Contact country: US
Contact telephone: 850-245-8707
Contact email: CASSIE.CLARK@WALMART.COM

EPA Region: 04
Land type: Private
Classification: Small Small Quantity Generator

Description: Handler: generates more than 100 and less than 1000 kg of hazardous waste during any calendar month and accumulates less than 6000 kg of hazardous waste at any time; or generates 100 kg or less of hazardous waste during any calendar month, and accumulates more than 1000 kg of hazardous waste at any time

Owner/Operator Summary:

Owner/operator name: WAL-MART STORES EAST LP
Owner/operator address: PO BOX 8041
BENTONVILLE, AR 72712

Owner/operator country: US
Owner/operator telephone: 479-204-0402
Owner/operator email: Not reported
Owner/operator fax: Not reported
Owner/operator extension: Not reported
Legal status: Private

Owner/Operator Type: Owner
Owner/Op start date: 2007-06-13 00:00:00.
Owner/Op end date: Not reported

Owner/operator name: WAL-MART STORES EAST LP
Owner/operator address: PO BOX 8041
BENTONVILLE, AR 72712

Owner/operator country: US
Owner/operator telephone: 479-204-0402
Owner/operator email: Not reported
Owner/operator fax: Not reported
Owner/operator extension: Not reported
Legal status: Private

Owner/Operator Type: Operator
Owner/Op start date: 2007-06-13 00:00:00.
Owner/Op end date: Not reported

Map ID
Direction
Distance
Elevation

MAP FINDINGS

Site

Database(s)

EDR ID Number
EPA ID Number

WAL-MART SUPERCENTER #4332 (Continued)

1010315990

Handler Activities Summary:

U.S. importer of hazardous waste: No
Mixed waste (haz. and radioactive): No
Recycler of hazardous waste: No
Transporter of hazardous waste: No
Treater, storer or disposer of HW: No
Underground injection activity: No
On-site burner exemption: No
Furnace exemption: No
Used oil fuel burner: No
Used oil processor: No
User oil refiner: No
Used oil fuel marketer to burner: No
Used oil Specification marketer: No
Used oil transfer facility: No
Used oil transporter: No

Historical Generators:

Date form received by agency: 2014-09-29 00:00:00.0
Site name: WAL-MART SUPERCENTER #4332
Classification: Small Quantity Generator

Date form received by agency: 2010-02-22 00:00:00.0
Site name: WAL-MART SUPERCENTER #4332
Classification: Small Quantity Generator

Hazardous Waste Summary:

. Waste code: D001
. Waste name: IGNITABLE WASTE

. Waste code: D002
. Waste name: CORROSIVE WASTE

. Waste code: D003
. Waste name: REACTIVE WASTE

. Waste code: D004
. Waste name: ARSENIC

. Waste code: D005
. Waste name: BARIUM

. Waste code: D006
. Waste name: CADMIUM

. Waste code: D007
. Waste name: CHROMIUM

. Waste code: D008
. Waste name: LEAD

. Waste code: D009
. Waste name: MERCURY

. Waste code: D010

Map ID
Direction
Distance
Elevation

MAP FINDINGS

Site

Database(s)

EDR ID Number
EPA ID Number

WAL-MART SUPERCENTER #4332 (Continued)

1010315990

. Waste name:	SELENIUM
. Waste code:	D011
. Waste name:	SILVER
. Waste code:	D016
. Waste name:	2,4-D (2,4-DICHLOROPHENOXYACETIC ACID)
. Waste code:	D018
. Waste name:	BENZENE
. Waste code:	D022
. Waste name:	CHLOROFORM
. Waste code:	D024
. Waste name:	M-CRESOL
. Waste code:	D025
. Waste name:	P-CRESOL
. Waste code:	D026
. Waste name:	CRESOL
. Waste code:	D027
. Waste name:	1,4-DICHLOROBENZENE
. Waste code:	D030
. Waste name:	2,4-DINITROTOLUENE
. Waste code:	D035
. Waste name:	METHYL ETHYL KETONE
. Waste code:	D039
. Waste name:	TETRACHLOROETHYLENE
. Waste code:	D040
. Waste name:	TRICHLORETHYLENE
. Waste code:	P001
. Waste name:	2H-1-BENZOPYRAN-2-ONE, 4-HYDROXY-3-(3-OXO-1-PHENYLBUTYL)-, & SALTS, WHEN PRESENT AT CONCENTRATIONS GREATER THAN 0.3% (OR) WARFARIN, & SALTS, WHEN PRESENT AT CONCENTRATIONS GREATER THAN 0.3%
. Waste code:	P046
. Waste name:	ALPHA,ALPHA-DIMETHYLPHENETHYLAMINE (OR) BENZENEETHANAMINE, ALPHA, ALPHA-DIMETHYL-
. Waste code:	P075
. Waste name:	NICOTINE, & SALTS (OR) PYRIDINE, 3-(1-METHYL-2-PYRROLIDINYL)-,(S)-, & SALTS
. Waste code:	U002
. Waste name:	2-PROPANONE (I) (OR) ACETONE (I)
. Waste code:	U034
. Waste name:	ACETALDEHYDE, TRICHLORO- (OR) CHLORAL

Map ID
Direction
Distance
Elevation

MAP FINDINGS

Site

Database(s)

EDR ID Number
EPA ID Number

WAL-MART SUPERCENTER #4332 (Continued)

1010315990

. Waste code: U035
. Waste name: BENZENE BUTANOIC ACID, 4-[BIS(2-CHLOROETHYL)AMINO]- (OR) CHLORAMBUCIL

. Waste code: U058
. Waste name: 2H-1,3,2-OXAZAPHOSPHORIN-2-AMINE, N,N-BIS(2-CHLOROETHYL)TETRAHYDRO-, 2-OXIDE (OR) CYCLOPHOSPHAMIDE

. Waste code: U072
. Waste name: BENZENE, 1,4-DICHLORO- (OR) P-DICHLOROBENZENE

. Waste code: U080
. Waste name: METHANE, DICHLORO- (OR) METHYLENE CHLORIDE

. Waste code: U089
. Waste name: DIETHYLSTILBESTEROL (OR) PHENOL, 4,4'-(1,2-DIETHYL-1,2-ETHENEDIYL)BIS, (E)-

. Waste code: U122
. Waste name: FORMALDEHYDE

. Waste code: U129
. Waste name: CYCLOHEXANE, 1,2,3,4,5,6-HEXACHLORO-, (1ALPHA, 2ALPHA, 3BETA, 4ALPHA, 5ALPHA, 6BETA)- (OR) LINDANE

. Waste code: U132
. Waste name: HEXACHLOROPHENE (OR) PHENOL, 2,2'-METHYLENEBIS[3,4,6-TRICHLORO-

. Waste code: U134
. Waste name: HYDROFLUORIC ACID (C,T) (OR) HYDROGEN FLUORIDE (C,T)

. Waste code: U150
. Waste name: L-PHENYLALANINE, 4-[BIS(2-CHLOROETHYL)AMINO]- (OR) MELPHALAN

. Waste code: U154
. Waste name: METHANOL (I) (OR) METHYL ALCOHOL (I)

. Waste code: U159
. Waste name: 2-BUTANONE (I,T) (OR) METHYL ETHYL KETONE (MEK) (I,T)

. Waste code: U165
. Waste name: NAPHTHALENE

. Waste code: U182
. Waste name: 1,3,5-TRIOXANE, 2,4,6-TRIMETHYL- (OR) PARALDEHYDE

. Waste code: U188
. Waste name: PHENOL

. Waste code: U200
. Waste name: RESERPINE (OR) YOHIMBAN-16-CARBOXYLIC ACID, 11,17-DIMETHOXY-18-[(3,4,5-TRIMETHOXYBENZOYL)OXY]-, METHYL ESTER, (3BETA, 16BETA, 17ALPHA, 18BETA, 20ALPHA)-

. Waste code: U205
. Waste name: SELENIUM SULFIDE (OR) SELENIUM SULFIDE SES2 (R,T)

. Waste code: U210

Map ID
Direction
Distance
Elevation

MAP FINDINGS

Site

Database(s)

EDR ID Number
EPA ID Number

WAL-MART SUPERCENTER #4332 (Continued)

1010315990

- . Waste name: ETHENE, TETRACHLORO- (OR) TETRACHLOROETHYLENE
 - . Waste code: U249
 - . Waste name: ZINC PHOSPHIDE ZN3P2, WHEN PRESENT AT CONCENTRATIONS OF 10% OR LESS
 - . Waste code: U279
 - . Waste name: CARBARYL (OR) 1-NAPHTHALENOL, METHYLCARBAMATE
 - . Waste code: U409
 - . Waste name: CARBAMIC ACID, [1,2-PHENYLENEBIS (IMINOCARBONOTHIOYL)]BIS-, DIMETHYL ESTER (OR) THIOPHANATE-METHYL
 - . Waste code: U411
 - . Waste name: PHENOL, 2-(1-METHYLETHOXY)-, METHYLCARBAMATE (OR) PROPOXUR
- Violation Status: No violations found

V168
ESE
1/4-1/2
0.290 mi.
1532 ft.
Site 1 of 4 in cluster V

UNIVERSAL CITY PROPERTY MANAGEMENT III LLC
9751 UNIVERSAL BLVD
ORLANDO, FL 32819

CORRACTS **1001231814**
RCRA-TSDF **FLR000049718**
FL SWF/LF
US FIN ASSUR
2020 COR ACTION
FINDS
ECHO
FL CLEANUP SITES
FL Financial Assurance

Actual:
90 ft.

Focus Map:
4

- CORRACTS:**
- EPA ID: FLR000049718
 - EPA Region: 04
 - Area Name: EI INTERIM OBJECTIVE SCHEDULE
 - Actual Date: Not reported
 - Action: CA184XG
 - NAICS Code(s): Not reported
 - Original schedule date: 2001-12-31 00:00:00.0
 - Schedule end date: Not reported
-
- EPA ID: FLR000049718
 - EPA Region: 04
 - Area Name: LANDFILL 1
 - Actual Date: Not reported
 - Action: CA184XG
 - NAICS Code(s): Not reported
 - Original schedule date: 2001-12-31 00:00:00.0
 - Schedule end date: Not reported
-
- EPA ID: FLR000049718
 - EPA Region: 04
 - Area Name: EI INTERIM OBJECTIVE SCHEDULE
 - Actual Date: Not reported
 - Action: CA610XG
 - NAICS Code(s): Not reported
 - Original schedule date: 2001-06-29 00:00:00.0
 - Schedule end date: Not reported
-
- EPA ID: FLR000049718
 - EPA Region: 04
 - Area Name: SWMU 36 & 40 -- CONFLOW
 - Actual Date: Not reported

Map ID
Direction
Distance
Elevation

MAP FINDINGS

Site

Database(s)

EDR ID Number
EPA ID Number

UNIVERSAL CITY PROPERTY MANAGEMENT III LLC (Continued)

1001231814

Action: CA610XG
NAICS Code(s): Not reported
Original schedule date: 2001-06-29 00:00:00.0
Schedule end date: Not reported

EPA ID: FLR000049718
EPA Region: 04
Area Name: EI INTERIM OBJECTIVE SCHEDULE
Actual Date: Not reported
Action: CA645XG
NAICS Code(s): Not reported
Original schedule date: 2002-03-29 00:00:00.0
Schedule end date: Not reported

EPA ID: FLR000049718
EPA Region: 04
Area Name: LANDFILL 3
Actual Date: Not reported
Action: CA645XG
NAICS Code(s): Not reported
Original schedule date: 2002-03-29 00:00:00.0
Schedule end date: Not reported

EPA ID: FLR000049718
EPA Region: 04
Area Name: EI INTERIM OBJECTIVE SCHEDULE
Actual Date: Not reported
Action: CA721XG
NAICS Code(s): Not reported
Original schedule date: 2004-08-15 00:00:00.0
Schedule end date: 2004-08-15 00:00:00.0

EPA ID: FLR000049718
EPA Region: 04
Area Name: ENTIRE FACILITY
Actual Date: Not reported
Action: CA721XG
NAICS Code(s): Not reported
Original schedule date: 2004-08-15 00:00:00.0
Schedule end date: 2004-08-15 00:00:00.0

EPA ID: FLR000049718
EPA Region: 04
Area Name: EI INTERIM OBJECTIVE SCHEDULE
Actual Date: Not reported
Action: CAX110G
NAICS Code(s): Not reported
Original schedule date: 2002-09-30 00:00:00.0
Schedule end date: Not reported

EPA ID: FLR000049718
EPA Region: 04
Area Name: ORDNANCE 2 AREA
Actual Date: Not reported
Action: CAX110G
NAICS Code(s): Not reported
Original schedule date: 2002-09-30 00:00:00.0

Map ID
Direction
Distance
Elevation

MAP FINDINGS

Site

Database(s)

EDR ID Number
EPA ID Number

UNIVERSAL CITY PROPERTY MANAGEMENT III LLC (Continued)

1001231814

Schedule end date: Not reported

EPA ID: FLR000049718
EPA Region: 04
Area Name: EI INTERIM OBJECTIVE SCHEDULE
Actual Date: Not reported
Action: CAX650G
NAICS Code(s): Not reported
Original schedule date: 2001-07-31 00:00:00.0
Schedule end date: Not reported

EPA ID: FLR000049718
EPA Region: 04
Area Name: LANDFILL 3
Actual Date: Not reported
Action: CAX650G
NAICS Code(s): Not reported
Original schedule date: 2001-07-31 00:00:00.0
Schedule end date: Not reported

EPA ID: FLR000049718
EPA Region: 04
Area Name: EI INTERIM OBJECTIVE SCHEDULE
Actual Date: Not reported
Action: CA184XG
NAICS Code(s): Not reported
Original schedule date: 2001-12-31 00:00:00.0
Schedule end date: Not reported

EPA ID: FLR000049718
EPA Region: 04
Area Name: LTA -- SWMU 59
Actual Date: Not reported
Action: CA184XG
NAICS Code(s): Not reported
Original schedule date: 2001-12-31 00:00:00.0
Schedule end date: Not reported

EPA ID: FLR000049718
EPA Region: 04
Area Name: EI INTERIM OBJECTIVE SCHEDULE
Actual Date: Not reported
Action: CA610XG
NAICS Code(s): Not reported
Original schedule date: 2001-09-28 00:00:00.0
Schedule end date: Not reported

EPA ID: FLR000049718
EPA Region: 04
Area Name: LANDFILL 6
Actual Date: Not reported
Action: CA610XG
NAICS Code(s): Not reported
Original schedule date: 2001-09-28 00:00:00.0
Schedule end date: Not reported

EPA ID: FLR000049718

Map ID
Direction
Distance
Elevation

MAP FINDINGS

Site

Database(s)

EDR ID Number
EPA ID Number

UNIVERSAL CITY PROPERTY MANAGEMENT III LLC (Continued)

1001231814

EPA Region: 04
Area Name: EI INTERIM OBJECTIVE SCHEDULE
Actual Date: Not reported
Action: CA645XG
NAICS Code(s): Not reported
Original schedule date: 2002-09-30 00:00:00.0
Schedule end date: Not reported

EPA ID: FLR000049718
EPA Region: 04
Area Name: LANDFILL 4
Actual Date: Not reported
Action: CA645XG
NAICS Code(s): Not reported
Original schedule date: 2002-09-30 00:00:00.0
Schedule end date: Not reported

EPA ID: FLR000049718
EPA Region: 04
Area Name: EI INTERIM OBJECTIVE SCHEDULE
Actual Date: Not reported
Action: CAX110G
NAICS Code(s): Not reported
Original schedule date: 2002-09-30 00:00:00.0
Schedule end date: Not reported

EPA ID: FLR000049718
EPA Region: 04
Area Name: MISC UNITS -- AOC N AND O
Actual Date: Not reported
Action: CAX110G
NAICS Code(s): Not reported
Original schedule date: 2002-09-30 00:00:00.0
Schedule end date: Not reported

EPA ID: FLR000049718
EPA Region: 04
Area Name: EI INTERIM OBJECTIVE SCHEDULE
Actual Date: Not reported
Action: CAX650G
NAICS Code(s): Not reported
Original schedule date: 2001-07-31 00:00:00.0
Schedule end date: Not reported

EPA ID: FLR000049718
EPA Region: 04
Area Name: LANDFILL 3
Actual Date: Not reported
Action: CAX650G
NAICS Code(s): Not reported
Original schedule date: 2001-07-31 00:00:00.0
Schedule end date: Not reported

EPA ID: FLR000049718
EPA Region: 04
Area Name: EI INTERIM OBJECTIVE SCHEDULE
Actual Date: Not reported

Map ID
Direction
Distance
Elevation

MAP FINDINGS

Site

Database(s)

EDR ID Number
EPA ID Number

UNIVERSAL CITY PROPERTY MANAGEMENT III LLC (Continued)

1001231814

Action: CA184XG
NAICS Code(s): Not reported
Original schedule date: 2002-06-28 00:00:00.0
Schedule end date: Not reported

EPA ID: FLR000049718
EPA Region: 04
Area Name: WASTE CONSERVATION/PERSHING AREA
Actual Date: Not reported
Action: CA184XG
NAICS Code(s): Not reported
Original schedule date: 2002-06-28 00:00:00.0
Schedule end date: Not reported

EPA ID: FLR000049718
EPA Region: 04
Area Name: EI INTERIM OBJECTIVE SCHEDULE
Actual Date: Not reported
Action: CAX650G
NAICS Code(s): Not reported
Original schedule date: 2002-01-31 00:00:00.0
Schedule end date: Not reported

EPA ID: FLR000049718
EPA Region: 04
Area Name: LANDFILL 4
Actual Date: Not reported
Action: CAX650G
NAICS Code(s): Not reported
Original schedule date: 2002-01-31 00:00:00.0
Schedule end date: Not reported

EPA ID: FLR000049718
EPA Region: 04
Area Name: EI INTERIM OBJECTIVE SCHEDULE
Actual Date: Not reported
Action: CA184XG
NAICS Code(s): Not reported
Original schedule date: 2003-06-30 00:00:00.0
Schedule end date: Not reported

EPA ID: FLR000049718
EPA Region: 04
Area Name: ORDNANCE 2 AREA
Actual Date: Not reported
Action: CA184XG
NAICS Code(s): Not reported
Original schedule date: 2003-06-30 00:00:00.0
Schedule end date: Not reported

EPA ID: FLR000049718
EPA Region: 04
Area Name: EI INTERIM OBJECTIVE SCHEDULE
Actual Date: Not reported
Action: CA610XG
NAICS Code(s): Not reported
Original schedule date: 2001-09-28 00:00:00.0

Map ID
Direction
Distance
Elevation

MAP FINDINGS

Site

Database(s)

EDR ID Number
EPA ID Number

UNIVERSAL CITY PROPERTY MANAGEMENT III LLC (Continued)

1001231814

Schedule end date: Not reported

EPA ID: FLR000049718
EPA Region: 04
Area Name: LANDFILL 1
Actual Date: Not reported
Action: CA610XG
NAICS Code(s): Not reported
Original schedule date: 2001-09-28 00:00:00.0
Schedule end date: Not reported

EPA ID: FLR000049718
EPA Region: 04
Area Name: EI INTERIM OBJECTIVE SCHEDULE
Actual Date: Not reported
Action: CAX650G
NAICS Code(s): Not reported
Original schedule date: 2003-07-31 00:00:00.0
Schedule end date: Not reported

EPA ID: FLR000049718
EPA Region: 04
Area Name: LANDFILL 1
Actual Date: Not reported
Action: CAX650G
NAICS Code(s): Not reported
Original schedule date: 2003-07-31 00:00:00.0
Schedule end date: Not reported

EPA ID: FLR000049718
EPA Region: 04
Area Name: EI INTERIM OBJECTIVE SCHEDULE
Actual Date: Not reported
Action: CA184XG
NAICS Code(s): Not reported
Original schedule date: 2003-06-30 00:00:00.0
Schedule end date: Not reported

EPA ID: FLR000049718
EPA Region: 04
Area Name: ORDNANCE 2 AREA
Actual Date: Not reported
Action: CA184XG
NAICS Code(s): Not reported
Original schedule date: 2003-06-30 00:00:00.0
Schedule end date: Not reported

EPA ID: FLR000049718
EPA Region: 04
Area Name: EI INTERIM OBJECTIVE SCHEDULE
Actual Date: Not reported
Action: CA610XG
NAICS Code(s): Not reported
Original schedule date: 2001-12-31 00:00:00.0
Schedule end date: Not reported

EPA ID: FLR000049718

Map ID
Direction
Distance
Elevation

MAP FINDINGS

Site

Database(s)

EDR ID Number
EPA ID Number

UNIVERSAL CITY PROPERTY MANAGEMENT III LLC (Continued)

1001231814

EPA Region: 04
Area Name: LANDFILL 1
Actual Date: Not reported
Action: CA610XG
NAICS Code(s): Not reported
Original schedule date: 2001-12-31 00:00:00.0
Schedule end date: Not reported

EPA ID: FLR000049718
EPA Region: 04
Area Name: EI INTERIM OBJECTIVE SCHEDULE
Actual Date: Not reported
Action: CAX650G
NAICS Code(s): Not reported
Original schedule date: 2003-10-31 00:00:00.0
Schedule end date: Not reported

EPA ID: FLR000049718
EPA Region: 04
Area Name: LANDFILL 1
Actual Date: Not reported
Action: CAX650G
NAICS Code(s): Not reported
Original schedule date: 2003-10-31 00:00:00.0
Schedule end date: Not reported

EPA ID: FLR000049718
EPA Region: 04
Area Name: EI INTERIM OBJECTIVE SCHEDULE
Actual Date: Not reported
Action: CA184XG
NAICS Code(s): Not reported
Original schedule date: 2003-06-30 00:00:00.0
Schedule end date: Not reported

EPA ID: FLR000049718
EPA Region: 04
Area Name: MISC UNITS -- AOC N AND O
Actual Date: Not reported
Action: CA184XG
NAICS Code(s): Not reported
Original schedule date: 2003-06-30 00:00:00.0
Schedule end date: Not reported

EPA ID: FLR000049718
EPA Region: 04
Area Name: EI INTERIM OBJECTIVE SCHEDULE
Actual Date: Not reported
Action: CA610XG
NAICS Code(s): Not reported
Original schedule date: 2001-12-31 00:00:00.0
Schedule end date: Not reported

EPA ID: FLR000049718
EPA Region: 04
Area Name: LTA -- SWMU 59
Actual Date: Not reported

Map ID
Direction
Distance
Elevation

MAP FINDINGS

Site

Database(s)

EDR ID Number
EPA ID Number

UNIVERSAL CITY PROPERTY MANAGEMENT III LLC (Continued)

1001231814

Action: CA610XG
NAICS Code(s): Not reported
Original schedule date: 2001-12-31 00:00:00.0
Schedule end date: Not reported

EPA ID: FLR000049718
EPA Region: 04
Area Name: EI INTERIM OBJECTIVE SCHEDULE
Actual Date: Not reported
Action: CAX650G
NAICS Code(s): Not reported
Original schedule date: 2003-10-31 00:00:00.0
Schedule end date: Not reported

EPA ID: FLR000049718
EPA Region: 04
Area Name: LTA -- SWMU 59
Actual Date: Not reported
Action: CAX650G
NAICS Code(s): Not reported
Original schedule date: 2003-10-31 00:00:00.0
Schedule end date: Not reported

EPA ID: FLR000049718
EPA Region: 04
Area Name: EI INTERIM OBJECTIVE SCHEDULE
Actual Date: Not reported
Action: CA610XG
NAICS Code(s): Not reported
Original schedule date: 2002-03-29 00:00:00.0
Schedule end date: Not reported

EPA ID: FLR000049718
EPA Region: 04
Area Name: LANDFILL 2
Actual Date: Not reported
Action: CA610XG
NAICS Code(s): Not reported
Original schedule date: 2002-03-29 00:00:00.0
Schedule end date: Not reported

EPA ID: FLR000049718
EPA Region: 04
Area Name: EI INTERIM OBJECTIVE SCHEDULE
Actual Date: Not reported
Action: CAX650G
NAICS Code(s): Not reported
Original schedule date: 2003-10-31 00:00:00.0
Schedule end date: Not reported

EPA ID: FLR000049718
EPA Region: 04
Area Name: LANDFILL 2
Actual Date: Not reported
Action: CAX650G
NAICS Code(s): Not reported
Original schedule date: 2003-10-31 00:00:00.0

Map ID
Direction
Distance
Elevation

MAP FINDINGS

Site

Database(s)

EDR ID Number
EPA ID Number

UNIVERSAL CITY PROPERTY MANAGEMENT III LLC (Continued)

1001231814

Schedule end date: Not reported

EPA ID: FLR000049718
EPA Region: 04
Area Name: EI INTERIM OBJECTIVE SCHEDULE
Actual Date: Not reported
Action: CA610XG
NAICS Code(s): Not reported
Original schedule date: 2002-03-29 00:00:00.0
Schedule end date: Not reported

EPA ID: FLR000049718
EPA Region: 04
Area Name: LANDFILL 6
Actual Date: Not reported
Action: CA610XG
NAICS Code(s): Not reported
Original schedule date: 2002-03-29 00:00:00.0
Schedule end date: Not reported

EPA ID: FLR000049718
EPA Region: 04
Area Name: EI INTERIM OBJECTIVE SCHEDULE
Actual Date: Not reported
Action: CAX650G
NAICS Code(s): Not reported
Original schedule date: 2004-01-30 00:00:00.0
Schedule end date: 2003-03-31 00:00:00.0

EPA ID: FLR000049718
EPA Region: 04
Area Name: WASTE CONSERVATION/PERSHING AREA
Actual Date: Not reported
Action: CAX650G
NAICS Code(s): Not reported
Original schedule date: 2004-01-30 00:00:00.0
Schedule end date: 2003-03-31 00:00:00.0

EPA ID: FLR000049718
EPA Region: 04
Area Name: EI INTERIM OBJECTIVE SCHEDULE
Actual Date: Not reported
Action: CA610XG
NAICS Code(s): Not reported
Original schedule date: 2002-06-28 00:00:00.0
Schedule end date: Not reported

EPA ID: FLR000049718
EPA Region: 04
Area Name: WASTE CONSERVATION/PERSHING AREA
Actual Date: Not reported
Action: CA610XG
NAICS Code(s): Not reported
Original schedule date: 2002-06-28 00:00:00.0
Schedule end date: Not reported

EPA ID: FLR000049718

Map ID
Direction
Distance
Elevation

MAP FINDINGS

Site

Database(s)

EDR ID Number
EPA ID Number

UNIVERSAL CITY PROPERTY MANAGEMENT III LLC (Continued)

1001231814

EPA Region: 04
Area Name: LANDFILL 5
Actual Date: Not reported
Action: CAX650G
NAICS Code(s): Not reported
Original schedule date: 2004-07-30 00:00:00.0
Schedule end date: 2004-03-31 00:00:00.0

EPA ID: FLR000049718
EPA Region: 04
Area Name: EI INTERIM OBJECTIVE SCHEDULE
Actual Date: Not reported
Action: CAX650G
NAICS Code(s): Not reported
Original schedule date: 2004-07-30 00:00:00.0
Schedule end date: 2004-03-31 00:00:00.0

EPA ID: FLR000049718
EPA Region: 04
Area Name: LANDFILL 5
Actual Date: Not reported
Action: CA610XG
NAICS Code(s): Not reported
Original schedule date: 2002-12-31 00:00:00.0
Schedule end date: Not reported

EPA ID: FLR000049718
EPA Region: 04
Area Name: EI INTERIM OBJECTIVE SCHEDULE
Actual Date: Not reported
Action: CA610XG
NAICS Code(s): Not reported
Original schedule date: 2002-12-31 00:00:00.0
Schedule end date: Not reported

EPA ID: FLR000049718
EPA Region: 04
Area Name: LANDFILL 5
Actual Date: Not reported
Action: CA610XG
NAICS Code(s): Not reported
Original schedule date: 2003-03-31 00:00:00.0
Schedule end date: Not reported

EPA ID: FLR000049718
EPA Region: 04
Area Name: EI INTERIM OBJECTIVE SCHEDULE
Actual Date: Not reported
Action: CA610XG
NAICS Code(s): Not reported
Original schedule date: 2003-03-31 00:00:00.0
Schedule end date: Not reported

EPA ID: FLR000049718
EPA Region: 04
Area Name: ENTIRE FACILITY
Actual Date: 2013-01-28 00:00:00.0

Map ID
Direction
Distance
Elevation

MAP FINDINGS

Site

Database(s)

EDR ID Number
EPA ID Number

UNIVERSAL CITY PROPERTY MANAGEMENT III LLC (Continued)

1001231814

Action: CA550RC
NAICS Code(s): Not reported
Original schedule date: Not reported
Schedule end date: Not reported

EPA ID: FLR000049718
EPA Region: 04
Area Name: ENTIRE FACILITY
Actual Date: 2012-06-18 00:00:00.0
Action: CA400 - Date For Remedy Selection (CM Imposed)
NAICS Code(s): Not reported
Original schedule date: Not reported
Schedule end date: Not reported

EPA ID: FLR000049718
EPA Region: 04
Area Name: EI INTERIM OBJECTIVE SCHEDULE
Actual Date: 2011-08-26 00:00:00.0
Action: CA750 - Migration of Contaminated Groundwater under Control
NAICS Code(s): Not reported
Original schedule date: 2004-09-30 00:00:00.0
Schedule end date: 2004-09-30 00:00:00.0

EPA ID: FLR000049718
EPA Region: 04
Area Name: ENTIRE FACILITY
Actual Date: 2011-08-26 00:00:00.0
Action: CA750YE - Migration of Contaminated Groundwater under Control, Yes,
Migration of Contaminated Groundwater Under Control has been verified
NAICS Code(s): Not reported
Original schedule date: Not reported
Schedule end date: Not reported

EPA ID: FLR000049718
EPA Region: 04
Area Name: ENTIRE FACILITY
Actual Date: 2011-08-26 00:00:00.0
Action: CA750 - Migration of Contaminated Groundwater under Control
NAICS Code(s): Not reported
Original schedule date: 2004-09-30 00:00:00.0
Schedule end date: 2004-09-30 00:00:00.0

EPA ID: FLR000049718
EPA Region: 04
Area Name: WASTE CONSERVATION/PERSHING AREA
Actual Date: 2004-01-29 00:00:00.0
Action: CA630
NAICS Code(s): Not reported
Original schedule date: Not reported
Schedule end date: Not reported

EPA ID: FLR000049718
EPA Region: 04
Area Name: MISC UNITS -- AOC N AND O
Actual Date: 2003-12-19 00:00:00.0
Action: CA200 - RFI Approved
NAICS Code(s): Not reported

Map ID
Direction
Distance
Elevation

MAP FINDINGS

Site

Database(s)

EDR ID Number
EPA ID Number

UNIVERSAL CITY PROPERTY MANAGEMENT III LLC (Continued)

1001231814

Original schedule date: Not reported
Schedule end date: Not reported

EPA ID: FLR000049718
EPA Region: 04
Area Name: LANDFILL 5
Actual Date: 2003-10-01 00:00:00.0
Action: CA630
NAICS Code(s): Not reported
Original schedule date: Not reported
Schedule end date: Not reported

EPA ID: FLR000049718
EPA Region: 04
Area Name: LTA -- SWMU 59
Actual Date: 2003-08-20 00:00:00.0
Action: CA630
NAICS Code(s): Not reported
Original schedule date: Not reported
Schedule end date: Not reported

EPA ID: FLR000049718
EPA Region: 04
Area Name: LTA -- SWMU 59
Actual Date: 2003-07-14 00:00:00.0
Action: CA630
NAICS Code(s): Not reported
Original schedule date: Not reported
Schedule end date: Not reported

EPA ID: FLR000049718
EPA Region: 04
Area Name: LANDFILL 6
Actual Date: 2003-05-19 00:00:00.0
Action: CA630
NAICS Code(s): Not reported
Original schedule date: Not reported
Schedule end date: Not reported

EPA ID: FLR000049718
EPA Region: 04
Area Name: MISC UNITS -- AOC N AND O
Actual Date: 2003-05-19 00:00:00.0
Action: CA150 - RFI Workplan Approved
NAICS Code(s): Not reported
Original schedule date: Not reported
Schedule end date: Not reported

EPA ID: FLR000049718
EPA Region: 04
Area Name: SWMU 36 & 40 -- CONFLOW
Actual Date: 2001-03-27 00:00:00.0
Action: CA109
NAICS Code(s): Not reported
Original schedule date: Not reported
Schedule end date: Not reported

Map ID
Direction
Distance
Elevation

MAP FINDINGS

Site

Database(s)

EDR ID Number
EPA ID Number

UNIVERSAL CITY PROPERTY MANAGEMENT III LLC (Continued)

1001231814

EPA ID: FLR000049718
EPA Region: 04
Area Name: SWMU 36 & 40 -- CONFLOW
Actual Date: 2001-03-27 00:00:00.0
Action: CA600 - Stabilization Measures Implemented
NAICS Code(s): Not reported
Original schedule date: Not reported
Schedule end date: Not reported

EPA ID: FLR000049718
EPA Region: 04
Area Name: LANDFILL 1
Actual Date: 2001-01-29 00:00:00.0
Action: CA150 - RFI Workplan Approved
NAICS Code(s): Not reported
Original schedule date: Not reported
Schedule end date: Not reported

EPA ID: FLR000049718
EPA Region: 04
Area Name: LANDFILL 4
Actual Date: 2001-01-23 00:00:00.0
Action: CA630
NAICS Code(s): Not reported
Original schedule date: Not reported
Schedule end date: Not reported

EPA ID: FLR000049718
EPA Region: 04
Area Name: SWMU 36 & 40 -- CONFLOW
Actual Date: 2001-01-16 00:00:00.0
Action: CA107
NAICS Code(s): Not reported
Original schedule date: Not reported
Schedule end date: Not reported

EPA ID: FLR000049718
EPA Region: 04
Area Name: LANDFILL 1
Actual Date: 2001-01-09 00:00:00.0
Action: CA110 - RFI Workplan Received
NAICS Code(s): Not reported
Original schedule date: Not reported
Schedule end date: Not reported

EPA ID: FLR000049718
EPA Region: 04
Area Name: LANDFILL 4
Actual Date: 2000-11-17 00:00:00.0
Action: CA610
NAICS Code(s): Not reported
Original schedule date: Not reported
Schedule end date: Not reported

EPA ID: FLR000049718
EPA Region: 04
Area Name: WASTE CONSERVATION/PERSHING AREA

Map ID
Direction
Distance
Elevation

MAP FINDINGS

Site

Database(s)

EDR ID Number
EPA ID Number

UNIVERSAL CITY PROPERTY MANAGEMENT III LLC (Continued)

1001231814

Actual Date: 2000-10-26 00:00:00.0
Action: CA150 - RFI Workplan Approved
NAICS Code(s): Not reported
Original schedule date: Not reported
Schedule end date: Not reported

EPA ID: FLR000049718
EPA Region: 04
Area Name: LTA -- SWMU 59
Actual Date: 2000-10-26 00:00:00.0
Action: CA150 - RFI Workplan Approved
NAICS Code(s): Not reported
Original schedule date: Not reported
Schedule end date: Not reported

EPA ID: FLR000049718
EPA Region: 04
Area Name: WASTE CONSERVATION/PERSHING AREA
Actual Date: 2000-10-02 00:00:00.0
Action: CA110 - RFI Workplan Received
NAICS Code(s): Not reported
Original schedule date: Not reported
Schedule end date: Not reported

EPA ID: FLR000049718
EPA Region: 04
Area Name: LTA -- SWMU 59
Actual Date: 2000-09-07 00:00:00.0
Action: CA110 - RFI Workplan Received
NAICS Code(s): Not reported
Original schedule date: Not reported
Schedule end date: Not reported

EPA ID: FLR000049718
EPA Region: 04
Area Name: SWMU 36 & 40 -- CONFLOW
Actual Date: 2000-09-07 00:00:00.0
Action: CA106
NAICS Code(s): Not reported
Original schedule date: Not reported
Schedule end date: Not reported

EPA ID: FLR000049718
EPA Region: 04
Area Name: SWMU 36 & 40 -- CONFLOW
Actual Date: 2000-08-22 00:00:00.0
Action: CA104
NAICS Code(s): Not reported
Original schedule date: Not reported
Schedule end date: Not reported

EPA ID: FLR000049718
EPA Region: 04
Area Name: WASTE CONSERVATION/PERSHING AREA
Actual Date: 2000-03-31 00:00:00.0
Action: CA150 - RFI Workplan Approved
NAICS Code(s): Not reported

Map ID
Direction
Distance
Elevation

MAP FINDINGS

Site

Database(s)

EDR ID Number
EPA ID Number

UNIVERSAL CITY PROPERTY MANAGEMENT III LLC (Continued)

1001231814

Original schedule date: Not reported
Schedule end date: Not reported

EPA ID: FLR000049718
EPA Region: 04
Area Name: ORDNANCE 2 AREA
Actual Date: 2000-02-29 00:00:00.0
Action: CA186
NAICS Code(s): Not reported
Original schedule date: Not reported
Schedule end date: Not reported

EPA ID: FLR000049718
EPA Region: 04
Area Name: LTA -- SWMU 59
Actual Date: 2000-02-24 00:00:00.0
Action: CA150 - RFI Workplan Approved
NAICS Code(s): Not reported
Original schedule date: Not reported
Schedule end date: Not reported

EPA ID: FLR000049718
EPA Region: 04
Area Name: LANDFILL 3
Actual Date: 2000-02-10 00:00:00.0
Action: CA630
NAICS Code(s): Not reported
Original schedule date: Not reported
Schedule end date: Not reported

EPA ID: FLR000049718
EPA Region: 04
Area Name: LANDFILL 4
Actual Date: 2000-02-10 00:00:00.0
Action: CA630
NAICS Code(s): Not reported
Original schedule date: Not reported
Schedule end date: Not reported

EPA ID: FLR000049718
EPA Region: 04
Area Name: LANDFILL 1
Actual Date: 2000-02-08 00:00:00.0
Action: CA150 - RFI Workplan Approved
NAICS Code(s): Not reported
Original schedule date: Not reported
Schedule end date: Not reported

EPA ID: FLR000049718
EPA Region: 04
Area Name: LTA -- SWMU 59
Actual Date: 2000-02-05 00:00:00.0
Action: CA110 - RFI Workplan Received
NAICS Code(s): Not reported
Original schedule date: Not reported
Schedule end date: Not reported

Map ID
Direction
Distance
Elevation

MAP FINDINGS

Site

Database(s)

EDR ID Number
EPA ID Number

UNIVERSAL CITY PROPERTY MANAGEMENT III LLC (Continued)

1001231814

EPA ID: FLR000049718
EPA Region: 04
Area Name: WASTE CONSERVATION/PERSHING AREA
Actual Date: 2000-02-05 00:00:00.0
Action: CA110 - RFI Workplan Received
NAICS Code(s): Not reported
Original schedule date: Not reported
Schedule end date: Not reported

EPA ID: FLR000049718
EPA Region: 04
Area Name: LTA -- SWMU 59
Actual Date: 2000-02-01 00:00:00.0
Action: CA186
NAICS Code(s): Not reported
Original schedule date: Not reported
Schedule end date: Not reported

EPA ID: FLR000049718
EPA Region: 04
Area Name: LANDFILL 3
Actual Date: 2000-01-25 00:00:00.0
Action: CA630
NAICS Code(s): Not reported
Original schedule date: Not reported
Schedule end date: Not reported

EPA ID: FLR000049718
EPA Region: 04
Area Name: LANDFILL 4
Actual Date: 1999-12-29 00:00:00.0
Action: CA610
NAICS Code(s): Not reported
Original schedule date: Not reported
Schedule end date: Not reported

EPA ID: FLR000049718
EPA Region: 04
Area Name: LANDFILL 3
Actual Date: 1999-12-29 00:00:00.0
Action: CA610
NAICS Code(s): Not reported
Original schedule date: Not reported
Schedule end date: Not reported

EPA ID: FLR000049718
EPA Region: 04
Area Name: LANDFILL 3
Actual Date: 1999-12-28 00:00:00.0
Action: CA610
NAICS Code(s): Not reported
Original schedule date: Not reported
Schedule end date: Not reported

EPA ID: FLR000049718
EPA Region: 04
Area Name: LANDFILL 1

Map ID
Direction
Distance
Elevation

MAP FINDINGS

Site

Database(s)

EDR ID Number
EPA ID Number

UNIVERSAL CITY PROPERTY MANAGEMENT III LLC (Continued)

1001231814

Actual Date: 1999-11-19 00:00:00.0
Action: CA110 - RFI Workplan Received
NAICS Code(s): Not reported
Original schedule date: Not reported
Schedule end date: Not reported

EPA ID: FLR000049718
EPA Region: 04
Area Name: LTA -- SWMU 59
Actual Date: 1999-10-21 00:00:00.0
Action: CA184
NAICS Code(s): Not reported
Original schedule date: Not reported
Schedule end date: Not reported

EPA ID: FLR000049718
EPA Region: 04
Area Name: ENTIRE FACILITY
Actual Date: 1999-09-27 00:00:00.0
Action: CA725YE - Current Human Exposures Under Control, Yes, Current Human Exposures Under Control has been verified
NAICS Code(s): Not reported
Original schedule date: Not reported
Schedule end date: Not reported

EPA ID: FLR000049718
EPA Region: 04
Area Name: ENTIRE FACILITY
Actual Date: 1999-09-27 00:00:00.0
Action: CA750NO - Migration of Contaminated Groundwater under Control, Unacceptable migration of contaminated groundwater is observed or expected
NAICS Code(s): Not reported
Original schedule date: Not reported
Schedule end date: Not reported

EPA ID: FLR000049718
EPA Region: 04
Area Name: LTA -- SWMU 59
Actual Date: 1999-07-02 00:00:00.0
Action: CA100 - RFI Imposition
NAICS Code(s): Not reported
Original schedule date: 1999-01-02 00:00:00.0
Schedule end date: Not reported

EPA ID: FLR000049718
EPA Region: 04
Area Name: ORDNANCE 2 AREA
Actual Date: 1999-07-02 00:00:00.0
Action: CA100 - RFI Imposition
NAICS Code(s): Not reported
Original schedule date: 1999-01-02 00:00:00.0
Schedule end date: Not reported

EPA ID: FLR000049718
EPA Region: 04
Area Name: LANDFILL 3

Map ID
Direction
Distance
Elevation

MAP FINDINGS

Site

Database(s)

EDR ID Number
EPA ID Number

UNIVERSAL CITY PROPERTY MANAGEMENT III LLC (Continued)

1001231814

Actual Date: 1999-07-02 00:00:00.0
Action: CA600SR - Stabilization Measures Implemented, Primary measure is source removal and/or treatment
NAICS Code(s): Not reported
Original schedule date: Not reported
Schedule end date: Not reported

EPA ID: FLR000049718
EPA Region: 04
Area Name: LANDFILL 4
Actual Date: 1999-07-02 00:00:00.0
Action: CA600SR - Stabilization Measures Implemented, Primary measure is source removal and/or treatment
NAICS Code(s): Not reported
Original schedule date: Not reported
Schedule end date: Not reported

EPA ID: FLR000049718
EPA Region: 04
Area Name: LANDFILL 6
Actual Date: 1999-07-02 00:00:00.0
Action: CA600SR - Stabilization Measures Implemented, Primary measure is source removal and/or treatment
NAICS Code(s): Not reported
Original schedule date: Not reported
Schedule end date: Not reported

EPA ID: FLR000049718
EPA Region: 04
Area Name: LANDFILL 4
Actual Date: 1999-07-02 00:00:00.0
Action: CA600GW - Stabilization Measures Implemented, Groundwater extraction and treatment
NAICS Code(s): Not reported
Original schedule date: Not reported
Schedule end date: Not reported

EPA ID: FLR000049718
EPA Region: 04
Area Name: LANDFILL 2
Actual Date: 1999-07-02 00:00:00.0
Action: CA100 - RFI Imposition
NAICS Code(s): Not reported
Original schedule date: 1999-01-02 00:00:00.0
Schedule end date: Not reported

EPA ID: FLR000049718
EPA Region: 04
Area Name: LANDFILL 1
Actual Date: 1999-07-02 00:00:00.0
Action: CA100 - RFI Imposition
NAICS Code(s): Not reported
Original schedule date: 1999-01-02 00:00:00.0
Schedule end date: Not reported

EPA ID: FLR000049718
EPA Region: 04

Map ID
Direction
Distance
Elevation

MAP FINDINGS

Site

Database(s)

EDR ID Number
EPA ID Number

UNIVERSAL CITY PROPERTY MANAGEMENT III LLC (Continued)

1001231814

Area Name: MISC UNITS -- AOC N AND O
Actual Date: 1999-07-02 00:00:00.0
Action: CA100 - RFI Imposition
NAICS Code(s): Not reported
Original schedule date: 1999-01-02 00:00:00.0
Schedule end date: Not reported

EPA ID: FLR000049718
EPA Region: 04
Area Name: LANDFILL 4
Actual Date: 1999-07-02 00:00:00.0
Action: CA100 - RFI Imposition
NAICS Code(s): Not reported
Original schedule date: 1999-01-02 00:00:00.0
Schedule end date: Not reported

EPA ID: FLR000049718
EPA Region: 04
Area Name: LANDFILL 3
Actual Date: 1999-07-02 00:00:00.0
Action: CA100 - RFI Imposition
NAICS Code(s): Not reported
Original schedule date: 1999-01-02 00:00:00.0
Schedule end date: Not reported

EPA ID: FLR000049718
EPA Region: 04
Area Name: WASTE CONSERVATION/PERSHING AREA
Actual Date: 1999-07-02 00:00:00.0
Action: CA100 - RFI Imposition
NAICS Code(s): Not reported
Original schedule date: 1999-01-02 00:00:00.0
Schedule end date: Not reported

EPA ID: FLR000049718
EPA Region: 04
Area Name: LANDFILL 6
Actual Date: 1999-07-02 00:00:00.0
Action: CA600GW - Stabilization Measures Implemented, Groundwater extraction and treatment
NAICS Code(s): Not reported
Original schedule date: Not reported
Schedule end date: Not reported

EPA ID: FLR000049718
EPA Region: 04
Area Name: LANDFILL 3
Actual Date: 1999-07-02 00:00:00.0
Action: CA600GW - Stabilization Measures Implemented, Groundwater extraction and treatment
NAICS Code(s): Not reported
Original schedule date: Not reported
Schedule end date: Not reported

EPA ID: FLR000049718
EPA Region: 04
Area Name: LANDFILL 6

Map ID
Direction
Distance
Elevation

MAP FINDINGS

Site

Database(s)

EDR ID Number
EPA ID Number

UNIVERSAL CITY PROPERTY MANAGEMENT III LLC (Continued)

1001231814

Actual Date: 1999-07-02 00:00:00.0
Action: CA100 - RFI Imposition
NAICS Code(s): Not reported
Original schedule date: 1999-01-02 00:00:00.0
Schedule end date: Not reported

EPA ID: FLR000049718
EPA Region: 04
Area Name: LTA -- SWMU 59
Actual Date: 1999-07-02 00:00:00.0
Action: CA102
NAICS Code(s): Not reported
Original schedule date: Not reported
Schedule end date: Not reported

EPA ID: FLR000049718
EPA Region: 04
Area Name: ENTIRE FACILITY
Actual Date: 1986-08-26 00:00:00.0
Action: CA075ME - CA Prioritization, Facility or area was assigned a medium corrective action priority
NAICS Code(s): Not reported
Original schedule date: Not reported
Schedule end date: Not reported

EPA ID: FLR000049718
EPA Region: 04
Area Name: ENTIRE FACILITY
Actual Date: 1986-08-26 00:00:00.0
Action: CA050 - RFA Completed
NAICS Code(s): Not reported
Original schedule date: Not reported
Schedule end date: Not reported

RCRA-TSDF:

Date form received by agency: 2017-04-19 00:00:00.0
Facility name: UNIVERSAL CITY PROPERTY MANAGEMENT III LLC
Facility address: 9751 UNIVERSAL BLVD
ORLANDO, FL 32819-8703
EPA ID: FLR000049718
Contact: BRAD GOEB
Contact address: 9751 UNIVERSAL BLVD
ORLANDO, FL 32819-8703
Contact country: US
Contact telephone: 407-226-8832
Contact email: BGOEB@THOMASENT.COM
EPA Region: 04
Land type: Private
Classification: TSDF
Description: Handler is engaged in the treatment, storage or disposal of hazardous waste

Owner/Operator Summary:

Owner/operator name: UNIVERSAL CITY PROPERTY MANAGEMENT III L
Owner/operator address: 9751 UNIVERSAL BLVD
ORLANDO, FL 32819

Map ID
Direction
Distance
Elevation

MAP FINDINGS

Site

Database(s)

EDR ID Number
EPA ID Number

UNIVERSAL CITY PROPERTY MANAGEMENT III LLC (Continued)

1001231814

Owner/operator country: US
Owner/operator telephone: 407-226-8832
Owner/operator email: Not reported
Owner/operator fax: Not reported
Owner/operator extension: Not reported
Legal status: Private
Owner/Operator Type: Owner
Owner/Op start date: 1998-12-15 00:00:00.
Owner/Op end date: Not reported

Owner/operator name: BRAD GOEB
Owner/operator address: 9751 UNIVERSAL BLVD
ORLANDO, FL 32819

Owner/operator country: US
Owner/operator telephone: 407-226-8832
Owner/operator email: Not reported
Owner/operator fax: Not reported
Owner/operator extension: Not reported
Legal status: Private
Owner/Operator Type: Operator
Owner/Op start date: 1998-12-15 00:00:00.
Owner/Op end date: Not reported

Handler Activities Summary:

U.S. importer of hazardous waste: No
Mixed waste (haz. and radioactive): No
Recycler of hazardous waste: No
Transporter of hazardous waste: No
Treater, storer or disposer of HW: No
Underground injection activity: No
On-site burner exemption: No
Furnace exemption: No
Used oil fuel burner: No
Used oil processor: No
User oil refiner: No
Used oil fuel marketer to burner: No
Used oil Specification marketer: No
Used oil transfer facility: No
Used oil transporter: No

Historical Generators:

Date form received by agency: 2014-07-02 00:00:00.0
Site name: UNIVERSAL CITY PROPERTY MANAGEMENT III LLC
Classification: Conditionally Exempt Small Quantity Generator

Date form received by agency: 2010-09-01 00:00:00.0
Site name: UNIVERSAL CITY PROPERTY MANAGEMENT III LLC
Classification: Conditionally Exempt Small Quantity Generator

Date form received by agency: 2010-03-01 00:00:00.0
Site name: UNIVERSAL CITY PROPERTY MANAGEMENT III LLC
Classification: Not a generator, verified

Date form received by agency: 2006-02-24 00:00:00.0
Site name: UNIVERSITY CITY PROPERTY MNGMT/SOUTH CAM
Classification: Not a generator, verified

Map ID
Direction
Distance
Elevation

MAP FINDINGS

Site

Database(s)

EDR ID Number
EPA ID Number

UNIVERSAL CITY PROPERTY MANAGEMENT III LLC (Continued)

1001231814

Date form received by agency: 2004-04-19 00:00:00.0
Site name: UNIVERSITY CITY PROPERTY MNGMT/SOUTH CAM
Classification: Large Quantity Generator

Date form received by agency: 2002-04-11 00:00:00.0
Site name: UNIVERSAL SAND LAKE ROAD COMPLEX
Classification: Large Quantity Generator

Date form received by agency: 2000-02-29 00:00:00.0
Site name: UNIVERSAL SAND LAKE ROAD COMPLEX
Classification: Large Quantity Generator

Hazardous Waste Summary:

- . Waste code: D001
- . Waste name: IGNITABLE WASTE

- . Waste code: D008
- . Waste name: LEAD

- . Waste code: D022
- . Waste name: CHLOROFORM

- . Waste code: D039
- . Waste name: TETRACHLOROETHYLENE

- . Waste code: D040
- . Waste name: TRICHLORETHYLENE

- . Waste code: D043
- . Waste name: VINYL CHLORIDE

- . Waste code: F006
- . Waste name: WASTEWATER TREATMENT SLUDGES FROM ELECTROPLATING OPERATIONS, EXCEPT FROM THE FOLLOWING PROCESSES: (1) SULFURIC ACID ANODIZING OF ALUMINUM; (2) TIN PLATING ON CARBON STEEL; (3) ZINC PLATING (SEGREGATED BASIS) ON CARBON STEEL; (4) ALUMINUM OR ZINC-ALUMINUM PLATING ON CARBON STEEL; (5) CLEANING/STRIPPING ASSOCIATED WITH TIN, ZINC, AND ALUMINUM PLATING ON CARBON STEEL; AND (6) CHEMICAL ETCHING AND MILLING OF ALUMINUM.

Corrective Action Summary:

- Event date: 1986-08-26 00:00:00.0
- Event: RFA COMPLETED

- Event date: 1986-08-26 00:00:00.0
- Event: CA PRIORITIZATION-MEDIUM CA PRIORITY

- Event date: 1999-07-02 00:00:00.0
- Event: ADMINISTRATIVE APPEAL

- Event date: 1999-07-02 00:00:00.0
- Event: STABILIZATION/INTERIM MEASURES DECISION-PRIMARY MEAS IS SOURCE REMOVL &/OR TRT

- Event date: 1999-07-02 00:00:00.0

Map ID
Direction
Distance
Elevation

MAP FINDINGS

Site

Database(s)

EDR ID Number
EPA ID Number

UNIVERSAL CITY PROPERTY MANAGEMENT III LLC (Continued)

1001231814

Event:	STABILIZATION/INTERIM MEASURES DECISION-GROUNDWATER EXTRACTION & TREATMENT
Event date:	1999-07-02 00:00:00.0
Event:	INVESTIGATION IMPOSITION
Event date:	1999-09-27 00:00:00.0
Event:	HUMAN EXPOSURES CONTROLLED DETERMINATION-YES, APPLICABLE AS OF THIS DATE
Event date:	1999-09-27 00:00:00.0
Event:	RELEASE TO GW CONTROLLED DETERMINATION-FACILITY DOES NOT MEET DEFINITION
Event date:	1999-10-21 00:00:00.0
Event:	DRAFT RFI REPORT RECEIVED
Event date:	1999-11-19 00:00:00.0
Event:	INVESTIGATION WORKPLAN RECEIVED
Event date:	1999-12-28 00:00:00.0
Event:	INTERIM MEASURES PLAN APPROVED
Event date:	1999-12-29 00:00:00.0
Event:	INTERIM MEASURES PLAN APPROVED
Event date:	2000-01-25 00:00:00.0
Event:	INTERIM MEASURES PLAN APPROVED
Event date:	2000-02-01 00:00:00.0
Event:	DRAFT RFI REPORT REVIEWED - NOTI ISSUED
Event date:	2000-02-05 00:00:00.0
Event:	INVESTIGATION WORKPLAN RECEIVED
Event date:	2000-02-05 00:00:00.0
Event:	INVESTIGATION WORKPLAN RECEIVED
Event date:	2000-02-08 00:00:00.0
Event:	INVESTIGATION WORKPLAN APPROVED
Event date:	2000-02-10 00:00:00.0
Event:	INTERIM MEASURES PLAN APPROVED
Event date:	2000-02-24 00:00:00.0
Event:	INVESTIGATION WORKPLAN APPROVED
Event date:	2000-02-29 00:00:00.0
Event:	DRAFT RFI REPORT REVIEWED - NOTI ISSUED
Event date:	2000-03-31 00:00:00.0
Event:	INVESTIGATION WORKPLAN APPROVED
Event date:	2000-08-22 00:00:00.0
Event:	CONFIRMATORY SAMPLING WORKPLAN RECEIVED
Event date:	2000-09-07 00:00:00.0

Map ID
Direction
Distance
Elevation

MAP FINDINGS

Site

Database(s)

EDR ID Number
EPA ID Number

UNIVERSAL CITY PROPERTY MANAGEMENT III LLC (Continued)

1001231814

Event:	INVESTIGATION WORKPLAN RECEIVED
Event date:	2000-09-07 00:00:00.0
Event:	CONFIRMATORY SAMPLING WORKPLAN APPROVED
Event date:	2000-10-02 00:00:00.0
Event:	INVESTIGATION WORKPLAN RECEIVED
Event date:	2000-10-26 00:00:00.0
Event:	INVESTIGATION WORKPLAN APPROVED
Event date:	2000-10-26 00:00:00.0
Event:	INVESTIGATION WORKPLAN APPROVED
Event date:	2000-11-17 00:00:00.0
Event:	INTERIM MEASURES PLAN APPROVED
Event date:	2001-01-09 00:00:00.0
Event:	INVESTIGATION WORKPLAN RECEIVED
Event date:	2001-01-16 00:00:00.0
Event:	CONFIRMATORY SAMPLING REPORT RECEIVED
Event date:	2001-01-23 00:00:00.0
Event:	INTERIM MEASURES PLAN APPROVED
Event date:	2001-01-29 00:00:00.0
Event:	INVESTIGATION WORKPLAN APPROVED
Event date:	2001-03-27 00:00:00.0
Event:	CONFIRMATORY SAMPLING COMPLETED/APPROVED
Event date:	2001-03-27 00:00:00.0
Event:	STABILIZATION/INTERIM MEASURES DECISION
Event date:	2003-05-19 00:00:00.0
Event:	INVESTIGATION WORKPLAN APPROVED
Event date:	2003-05-19 00:00:00.0
Event:	INTERIM MEASURES PLAN APPROVED
Event date:	2003-07-14 00:00:00.0
Event:	INTERIM MEASURES PLAN APPROVED
Event date:	2003-08-20 00:00:00.0
Event:	INTERIM MEASURES PLAN APPROVED
Event date:	2003-10-01 00:00:00.0
Event:	INTERIM MEASURES PLAN APPROVED
Event date:	2003-12-19 00:00:00.0
Event:	INVESTIGATION COMPLETE
Event date:	2004-01-29 00:00:00.0
Event:	INTERIM MEASURES PLAN APPROVED
Event date:	2011-08-26 00:00:00.0

Map ID
Direction
Distance
Elevation

MAP FINDINGS

Site

Database(s)

EDR ID Number
EPA ID Number

UNIVERSAL CITY PROPERTY MANAGEMENT III LLC (Continued)

1001231814

Event:	RELEASE TO GW CONTROLLED DETERMINATION
Event date:	2011-08-26 00:00:00.0
Event:	RELEASE TO GW CONTROLLED DETERMINATION-YES, APPLICABLE AS OF THIS DATE
Event date:	2012-06-18 00:00:00.0
Event:	REMEDY DECISION
Event date:	2013-01-28 00:00:00.0
Event:	REMEDY CONSTRUCTION-REMEDY CONSTRUCTED
Event date:	Not reported
Event:	DRAFT RFI REPORT RECEIVED (FOR CA750)
Event date:	Not reported
Event:	IM WORK PLAN RECEIVED (FOR CA 750)
Event date:	Not reported
Event:	IM REPORT REVIEWED - NOTI ISSUED (FOR CA750)
Event date:	Not reported
Event:	TECHNICAL MEMO (CA750)
Event date:	Not reported
Event:	RFI WORK PLAN RECEIVED (FOR CA750)
Event date:	Not reported
Event:	STABILIZATION MEASURES COMPLETE (FOR CA 750)
Event date:	Not reported
Event:	DRAFT RFI REPORT RECEIVED (FOR CA750)
Event date:	Not reported
Event:	IM WORK PLAN RECEIVED (FOR CA 750)
Event date:	Not reported
Event:	IM REPORT REVIEWED - NOTI ISSUED (FOR CA750)
Event date:	Not reported
Event:	RFI WORK PLAN RECEIVED (FOR CA750)
Event date:	Not reported
Event:	STABILIZATION MEASURES COMPLETE (FOR CA 750)
Event date:	Not reported
Event:	DRAFT RFI REPORT RECEIVED (FOR CA750)
Event date:	Not reported
Event:	STABILIZATION MEASURES COMPLETE (FOR CA 750)
Event date:	Not reported
Event:	DRAFT RFI REPORT RECEIVED (FOR CA750)
Event date:	Not reported
Event:	IM WORK PLAN RECEIVED (FOR CA 750)
Event date:	Not reported

Map ID
Direction
Distance
Elevation

MAP FINDINGS

Site

Database(s)

EDR ID Number
EPA ID Number

UNIVERSAL CITY PROPERTY MANAGEMENT III LLC (Continued)

1001231814

Event: STABILIZATION MEASURES COMPLETE (FOR CA 750)
Event date: Not reported
Event: DRAFT RFI REPORT RECEIVED (FOR CA750)
Event date: Not reported
Event: IM WORK PLAN RECEIVED (FOR CA 750)
Event date: Not reported
Event: STABILIZATION MEASURES COMPLETE (FOR CA 750)
Event date: Not reported
Event: DRAFT RFI REPORT RECEIVED (FOR CA750)
Event date: Not reported
Event: IM WORK PLAN RECEIVED (FOR CA 750)
Event date: Not reported
Event: STABILIZATION MEASURES COMPLETE (FOR CA 750)
Event date: Not reported
Event: IM WORK PLAN RECEIVED (FOR CA 750)
Event date: Not reported
Event: STABILIZATION MEASURES COMPLETE (FOR CA 750)
Event date: Not reported
Event: IM WORK PLAN RECEIVED (FOR CA 750)
Event date: Not reported
Event: STABILIZATION MEASURES COMPLETE (FOR CA 750)
Event date: Not reported
Event: IM WORK PLAN RECEIVED (FOR CA 750)
Event date: Not reported
Event: STABILIZATION MEASURES COMPLETE (FOR CA 750)
Event date: Not reported
Event: IM WORK PLAN RECEIVED (FOR CA 750)
Event date: Not reported
Event: IM WORK PLAN RECEIVED (FOR CA 750)
Violation Status: No violations found

SWF/LF:

Name: THOMAS RANCH CHIPPING & MULCHING - ORLANDO
Address: 9751 UNIVERSAL BLVD
City,State,Zip: ORLANDO, FL 32819
Facility ID: 98539
District: CD
Lat/Long: 28:25:51.4337 / 81:26:49.2211
Class Type: 330
Classification: SOURCE-SEPARATED ORGANICS PROC. FAC. (SOPF)
Class Status: NFA,NO FURTHER ACTION (F)
Section: Not reported
Township: Not reported

Map ID
Direction
Distance
Elevation

MAP FINDINGS

Site

Database(s)

EDR ID Number
EPA ID Number

UNIVERSAL CITY PROPERTY MANAGEMENT III LLC (Continued)

1001231814

Range: Not reported
Responsible Authority Name: Not reported
Responsible Authority Address: Not reported
Responsible Authority City,St,Zip: Not reported
Responsible Authority Phone: Not reported
EMail Address1: Not reported
EMail Address2: Not reported
Site Supervisor Name: Not reported
Site Supervisor Addr: Not reported
Site Supervisor City/State/Zip: Not reported
Site Supervisor Telephone: Not reported
Land Owner Name: Not reported
Land Owner Address: Not reported
Land Owner City/State/Zip: Not reported
Land Owner Telephone: Not reported

[Click here for Florida Oculus:](#)

US FIN ASSUR:

Name: UNIVERSAL CITY PROPERTY MANAGEMENT III LLC
Address: 9751 UNIVERSAL BLVD
City,State,Zip: ORLANDO, FL
EPA ID: FLR000049718
County: Not reported
Mechanism type: X
Mechanism Type Description: STANDBY TRUST FUND
Cost estimate: 6597773
Face value: 1
Effective date: 2016-05-23 00:00:00
Provider: CITIBANK, N.A., 388 GREENWICH STREET, 14TH FLOOR, NEW YORK, NEW YORK 10013
EPA region: 4

Name: UNIVERSAL CITY PROPERTY MANAGEMENT III LLC
Address: 9751 UNIVERSAL BLVD
City,State,Zip: ORLANDO, FL
EPA ID: FLR000049718
County: Not reported
Mechanism type: B
Mechanism Type Description: SURETY BOND GUARANTEEING PAYMENTS TO A TRUST FUND
Cost estimate: 7928036
Face value: 3502125
Effective date: 2016-03-10 00:00:00
Provider: LEXON INSURANCE COMPANY, 10002 SHELBYVILLE ROAD, LOUISVILLE, KENTUCKY 40223
EPA region: 4

Name: UNIVERSAL CITY PROPERTY MANAGEMENT III LLC
Address: 9751 UNIVERSAL BLVD
City,State,Zip: ORLANDO, FL
EPA ID: FLR000049718
County: Not reported
Mechanism type: B
Mechanism Type Description: SURETY BOND GUARANTEEING PAYMENTS TO A TRUST FUND
Cost estimate: 6597773
Face value: 3502125
Effective date: 2016-03-10 00:00:00
Provider: LEXON INSURANCE COMPANY, 10002 SHELBYVILLE ROAD, LOUISVILLE, KENTUCKY 40223
EPA region: 4

Map ID
Direction
Distance
Elevation

MAP FINDINGS

Site

Database(s)

EDR ID Number
EPA ID Number

UNIVERSAL CITY PROPERTY MANAGEMENT III LLC (Continued)

1001231814

Name: UNIVERSAL CITY PROPERTY MANAGEMENT III LLC
Address: 9751 UNIVERSAL BLVD
City,State,Zip: ORLANDO, FL
EPA ID: FLR000049718
County: Not reported
Mechanism type: L
Mechanism Type Description: LETTER OF CREDIT
Cost estimate: 6597773
Face value: 4425911
Effective date: 2019-03-19 00:00:00
Provider: MIZUHO BANK (USA), 1251 AVENUE OF THE AMERICAS, NEW YORK, NEW YORK 10020
EPA region: 4

Name: UNIVERSAL CITY PROPERTY MANAGEMENT III LLC
Address: 9751 UNIVERSAL BLVD
City,State,Zip: ORLANDO, FL
EPA ID: FLR000049718
County: Not reported
Mechanism type: X
Mechanism Type Description: STANDBY TRUST FUND
Cost estimate: 7928036
Face value: 1
Effective date: 2002-10-29 00:00:00
Provider: US BANK, N.A., 225 WATER STREET, JACKSONVILLE, FLORIDA 32202
EPA region: 4

Name: UNIVERSAL CITY PROPERTY MANAGEMENT III LLC
Address: 9751 UNIVERSAL BLVD
City,State,Zip: ORLANDO, FL
EPA ID: FLR000049718
County: Not reported
Mechanism type: X
Mechanism Type Description: STANDBY TRUST FUND
Cost estimate: 7928036
Face value: 1
Effective date: 2016-05-23 00:00:00
Provider: CITIBANK, N.A., 388 GREENWICH STREET, 14TH FLOOR, NEW YORK, NEW YORK 10013
EPA region: 4

Name: UNIVERSAL CITY PROPERTY MANAGEMENT III LLC
Address: 9751 UNIVERSAL BLVD
City,State,Zip: ORLANDO, FL
EPA ID: FLR000049718
County: Not reported
Mechanism type: X
Mechanism Type Description: STANDBY TRUST FUND
Cost estimate: 6597773
Face value: 1
Effective date: 2002-10-29 00:00:00
Provider: US BANK, N.A., 225 WATER STREET, JACKSONVILLE, FLORIDA 32202
EPA region: 4

Name: UNIVERSAL CITY PROPERTY MANAGEMENT III LLC
Address: 9751 UNIVERSAL BLVD
City,State,Zip: ORLANDO, FL
EPA ID: FLR000049718
County: Not reported

Map ID
Direction
Distance
Elevation

MAP FINDINGS

Site

Database(s)

EDR ID Number
EPA ID Number

UNIVERSAL CITY PROPERTY MANAGEMENT III LLC (Continued)

1001231814

Mechanism type: L
Mechanism Type Description: LETTER OF CREDIT
Cost estimate: 7928036
Face value: 4425911
Effective date: 2019-03-19 00:00:00
Provider: MIZUHO BANK (USA), 1251 AVENUE OF THE AMERICAS, NEW YORK, NEW YORK 10020
EPA region: 4

Name: UNIVERSAL CITY PROPERTY MANAGEMENT III LLC
Address: 9751 UNIVERSAL BLVD
City,State,Zip: ORLANDO, FL
EPA ID: FLR000049718
County: Not reported
Mechanism type: X
Mechanism Type Description: STANDBY TRUST FUND
Cost estimate: 6301240
Face value: 1
Effective date: 2016-05-23 00:00:00
Provider: CITIBANK, N.A., 388 GREENWICH STREET, 14TH FLOOR, NEW YORK, NEW YORK 10013
EPA region: 4

Name: UNIVERSAL CITY PROPERTY MANAGEMENT III LLC
Address: 9751 UNIVERSAL BLVD
City,State,Zip: ORLANDO, FL
EPA ID: FLR000049718
County: Not reported
Mechanism type: X
Mechanism Type Description: STANDBY TRUST FUND
Cost estimate: 6301240
Face value: 1
Effective date: 2002-10-29 00:00:00
Provider: US BANK, N.A., 225 WATER STREET, JACKSONVILLE, FLORIDA 32202
EPA region: 4

Name: UNIVERSAL CITY PROPERTY MANAGEMENT III LLC
Address: 9751 UNIVERSAL BLVD
City,State,Zip: ORLANDO, FL
EPA ID: FLR000049718
County: Not reported
Mechanism type: B
Mechanism Type Description: SURETY BOND GUARANTEEING PAYMENTS TO A TRUST FUND
Cost estimate: 6301240
Face value: 3502125
Effective date: 2016-03-10 00:00:00
Provider: LEXON INSURANCE COMPANY, 10002 SHELBYVILLE ROAD, LOUISVILLE, KENTUCKY 40223
EPA region: 4

Name: UNIVERSAL CITY PROPERTY MANAGEMENT III LLC
Address: 9751 UNIVERSAL BLVD
City,State,Zip: ORLANDO, FL
EPA ID: FLR000049718
County: Not reported
Mechanism type: L
Mechanism Type Description: LETTER OF CREDIT
Cost estimate: 6301240
Face value: 4425911
Effective date: 2019-03-19 00:00:00

Map ID
Direction
Distance
Elevation

MAP FINDINGS

Site

Database(s)

EDR ID Number
EPA ID Number

UNIVERSAL CITY PROPERTY MANAGEMENT III LLC (Continued)

1001231814

Provider: MIZUHO BANK (USA), 1251 AVENUE OF THE AMERICAS, NEW YORK, NEW YORK 10020
EPA region: 4

2020 COR ACTION:
EPA ID: FLR000049718
Region: 4
Action: Remedy Construction

FINDS:
Registry ID: 110000611543
Facility URL: http://ofmpub.epa.gov/enviro/fii_query_detail.disp_program_facility?p_registry_id=110000611543

Environmental Interest/Information System:

US National Pollutant Discharge Elimination System (NPDES) module of the Compliance Information System (ICIS) tracks surface water permits issued under the Clean Water Act. Under NPDES, all facilities that discharge pollutants from any point source into waters of the United States are required to obtain a permit. The permit will likely contain limits on what can be discharged, impose monitoring and reporting requirements, and include other provisions to ensure that the discharge does not adversely affect water quality.

RCRAInfo is a national information system that supports the Resource Conservation and Recovery Act (RCRA) program through the tracking of events and activities related to facilities that generate, transport, and treat, store, or dispose of hazardous waste. RCRAInfo allows RCRA program staff to track the notification, permit, compliance, and corrective action activities required under RCRA.

HAZARDOUS WASTE BIENNIAL REPORTER
Florida Environmental System Today Application (FIESTA) Data Maintenance (FDM) system maintains entity, environmental interest and affiliation data for the State of Florida.

[Click this hyperlink](#) while viewing on your computer to access additional FINDS: detail in the EDR Site Report.

ECHO:
Envid: 1001231814
Registry ID: 110000611543
DFR URL: <http://echo.epa.gov/detailed-facility-report?fid=110000611543>
Name: UNIVERSAL CITY PROPERTY MANAGEMENT III LLC
Address: 9751 UNIVERSAL BLVD
City,State,Zip: ORLANDO, FL 32819

CLEANUP SITES:

Name: UNIVERSAL CITY PROPERTY MANAGEMENT III LLC
Address: 9751 UNIVERSAL BLVD
City,State,Zip: ORLANDO, FL 32819
DEP Cleanup Site Key: 60789110
Source Database Name: Hazardous Waste programs
Source Database Id: FLR000049718
CPAC Program Area Id: HW
CLLC Cleanup Category Key: OTHCU
RSC2 Remediation Status Key: ACTIVE
Data Load Date: 11/21/2019
OC3 Office Id: CD
Physical Address Line 2: Not reported

Map ID
Direction
Distance
Elevation

MAP FINDINGS

Site

Database(s)

EDR ID Number
EPA ID Number

UNIVERSAL CITY PROPERTY MANAGEMENT III LLC (Continued)

1001231814

OIC Object Of Interest Id: FACIL
PC2 Proximity Id: CENTR
Calc Coordinates Accuracy Level Id: 4
CMC2 Coordinate Method Id: Digital Aerial Photography With Ground Control
DC4 Datum Id: North American Datum of 1983
VSC1 Verification Status: REVIEWED
Collect Username: INITIAL LOAD
Collect Date: 02/20/2004
Collect Affiliation: DEP
Map Source: Not reported
Map Source Scale: 0
Interpolation Scale: Not reported
Verifier Username: WHITE_J
Verifier Affiliation: Not reported
Verification Date: 11/26/2003
Verified Coordinate Method Id: Digital Aerial Photography With Ground Control
Source Database Name Code: CHAZ
CMC2 Coordinate Method ID Code: DPHO
DC4 Datum ID Code: NAD83
Verified Coordinate Method ID Code: DPHO
Comments: Not reported
Latitude/Longitude (deg/min/sec): 28 26 8.23 / 81 27 42.41

FL Financial Assurance 2:

Name: UNIVERSAL CITY PROPERTY MANAGEMENT III
Address: 9751 UNIVERSAL BLVD
City: ORLANDO
EPA ID: FLR000049718
\$C: Not reported
\$PC: Not reported
\$CA: 7928036
\$Liability: Not reported
Mechanism: Letter of Credit/STF/Guarantee Bond/STF

V169 UCPM PERSHING SITE
ESE 9751 UNIVERSAL BOULEVARD
1/4-1/2 ORLANDO, FL 32819
0.290 mi.
1532 ft. Site 2 of 4 in cluster V

FL BROWNFIELDS S120039920
FL CLEANUP SITES N/A

Actual: BROWNFIELDS:
90 ft. Name: UCPM PERSHING SITE
Focus Map: Address: 9751 UNIVERSAL BOULEVARD
4 City,State,Zip: ORLANDO, FL 32819
Site Id: BF481604001
Object Id: 259
County Code: 48
Area Id: BF481604000
Area Name: Universal Boulevard East ROCC
SRCO Date: Not reported
District: Central
Acreage: 34.3436652
Remediation: Not reported
BSRA Date: 12/23/2016
X Coordinate: 648741.839
Y Coordinate: 494721.4158
Latitude: 28.4354000

Map ID
Direction
Distance
Elevation

MAP FINDINGS

Site

Database(s)

EDR ID Number
EPA ID Number

UCPM PERSHING SITE (Continued)

S120039920

Longitude: -81.4553999
Lat DD: 28
Lat MM: 26
Lat SS: 7.610
Long DD: -81
Long MM: 27
Long SS: 19.53
Source: The Orange County Board of County Commissioners
Method: PAPER
Verification: Not reported
Date Verification: Not reported
Comment: Not reported
User Name: MCCLAIN_B
Datestamp: 01/09/2017

BSRA:

Area Id: BF481604000
District: Central
Acreage: 34.34
Site Id: BF481604001
Executed Date: 12/23/2016
Issue Date: Not reported
Latitude: 28.4354000
Longitude: -81.4553999

CLEANUP SITES:

Name: UCPM PERSHING SITE
Address: 9751 UNIVERSAL BOULEVARD
City, State, Zip: ORLANDO, FL 32819
DEP Cleanup Site Key: 60777603
Source Database Name: Not reported
Source Database Id: BF481604001
CPAC Program Area Id: BF
CLLC Cleanup Category Key: BROWN
RSC2 Remediation Status Key: ACTIVE
Data Load Date: 11/21/2019
OC3 Office Id: CD
Physical Address Line 2: Not reported
OIC Object Of Interest Id: FACIL
PC2 Proximity Id: CENTR
Calc Coordinates Accuracy Level Id: 3
CMC2 Coordinate Method Id: Unknown Method
DC4 Datum Id: North American Datum of 1983
VSC1 Verification Status: NOT REVIEWED
Collect Username: Not reported
Collect Date: Not reported
Collect Affiliation: Not reported
Map Source: Not reported
Map Source Scale: 0
Interpolation Scale: Not reported
Verifier Username: MCCLAIN_B
Verifier Affiliation: FLORIDA DEPARTMENT OF ENVIRONMENTAL PROTECTION
Verification Date: Not reported
Verified Coordinate Method Id: Not reported
Source Database Name Code: ARCSDE.DEP.BROWNFIELD_SITES
CMC2 Coordinate Method ID Code: UNKN

Map ID
Direction
Distance
Elevation

MAP FINDINGS

Site

Database(s)

EDR ID Number
EPA ID Number

UCPM PERSHING SITE (Continued)

S120039920

DC4 Datum ID Code: NAD83
Verified Coordinate Method ID Code: Not reported
Comments: Not reported
Latitude/Longitude (deg/min/sec): 28 26 7.61 / 81 27 19.53

V170
ESE
1/4-1/2
0.290 mi.
1532 ft.

UCPM FORMER LANDFILL 4 SITE
9751 UNIVERSAL BOULEVARD
ORLANDO, FL 32819

FL BROWNFIELDS
FL CLEANUP SITES

S120039919
N/A

Site 3 of 4 in cluster V

Actual:
90 ft.

Focus Map:
4

BROWNFIELDS:
Name: UCPM FORMER LANDFILL 4 SITE
Address: 9751 UNIVERSAL BOULEVARD
City,State,Zip: ORLANDO, FL 32819
Site Id: BF481603001
Object Id: 258
County Code: 48
Area Id: BF481603000
Area Name: Universal Boulevard West ROCC
SRCO Date: Not reported
District: Central
Acreage: 22.4272640
Remediation: Not reported
BSRA Date: 12/23/2016
X Coordinate: 647618.332
Y Coordinate: 495159.2606
Latitude: 28.4395999
Longitude: -81.4668000
Lat DD: 28
Lat MM: 26
Lat SS: 22.55
Long DD: -81
Long MM: 28
Long SS: 0.560
Source: Orange County
Method: PAPER
Verification: Not reported
Date Verification: Not reported
Comment: Not reported
User Name: MCCLAIN_B
Datestamp: 01/09/2017

BSRA:

Area Id: BF481603000
District: Central
Acreage: 22.43
Site Id: BF481603001
Executed Date: 12/23/2016
Issue Date: Not reported
Latitude: 28.4395999
Longitude: -81.4668000

CLEANUP SITES:

Name: UCPM FORMER LANDFILL 4 SITE
Address: 9751 UNIVERSAL BOULEVARD
City,State,Zip: ORLANDO, FL 32819

Map ID
 Direction
 Distance
 Elevation

MAP FINDINGS

Site

Database(s)

EDR ID Number
 EPA ID Number

UCPM FORMER LANDFILL 4 SITE (Continued)

S120039919

DEP Cleanup Site Key: 60777602
 Source Database Name: Not reported
 Source Database Id: BF481603001
 CPAC Program Area Id: BF
 CLLC Cleanup Category Key: BROWN
 RSC2 Remediation Status Key: ACTIVE
 Data Load Date: 11/21/2019
 OC3 Office Id: CD
 Physical Address Line 2: Not reported
 OIC Object Of Interest Id: FACIL
 PC2 Proximity Id: CENTR
 Calc Coordinates Accuracy Level Id: 3
 CMC2 Coordinate Method Id: Unknown Method
 DC4 Datum Id: North American Datum of 1983
 VSC1 Verification Status: NOT REVIEWED
 Collect Username: Not reported
 Collect Date: Not reported
 Collect Affiliation: Not reported
 Map Source: Not reported
 Map Source Scale: 0
 Interpolation Scale: Not reported
 Verifier Username: MCCLAIN_B
 Verifier Affiliation: FLORIDA DEPARTMENT OF ENVIRONMENTAL PROTECTION
 Verification Date: Not reported
 Verified Coordinate Method Id: Not reported
 Source Database Name Code: ARCSDE.DEP.BROWNFIELD_SITES
 CMC2 Coordinate Method ID Code: UNKN
 DC4 Datum ID Code: NAD83
 Verified Coordinate Method ID Code: Not reported
 Comments: Not reported
 Latitude/Longitude (deg/min/sec): 28 26 22.55 / 81 28 0.56

V171
 ESE
 1/4-1/2
 0.290 mi.
 1532 ft.

UCPM FORMER LANDFILL 5 SITE
9751 UNIVERSAL BOULEVARD
ORLANDO, FL 32819
 Site 4 of 4 in cluster V

FL BROWNFIELDS
FL CLEANUP SITES

S120039918
N/A

Actual:
90 ft.

BROWNFIELDS:
 Name: UCPM FORMER LANDFILL 5 SITE
 Address: 9751 UNIVERSAL BOULEVARD
 City,State,Zip: ORLANDO, FL 32819
 Site Id: BF481602001
 Object Id: 257
 County Code: 48
 Area Id: BF481602000
 Area Name: OEP Universal Boulevard ROCC
 SRCO Date: Not reported
 District: Central
 Acreage: 12.1460901
 Remediation: Not reported
 BSRA Date: 12/23/2016
 X Coordinate: 649773.640
 Y Coordinate: 494337.7141
 Latitude: 28.4317999
 Longitude: -81.4449999
 Lat DD: 28
 Lat MM: 25

Focus Map:
4

Map ID
Direction
Distance
Elevation

MAP FINDINGS

Site

Database(s)

EDR ID Number
EPA ID Number

UCPM FORMER LANDFILL 5 SITE (Continued)

S120039918

Lat SS: 54.47
Long DD: -81
Long MM: 26
Long SS: 41.82
Source: The Board of County Commissioners of Orange County
Method: PAPER
Verification: Not reported
Date Verification: Not reported
Comment: Not reported
User Name: MCCLAIN_B
Datestamp: 01/06/2017

BSRA:

Area Id: BF481602000
District: Central
Acreage: 12.15
Site Id: BF481602001
Executed Date: 12/23/2016
Issue Date: Not reported
Latitude: 28.4317999
Longitude: -81.4449999

CLEANUP SITES:

Name: UCPM FORMER LANDFILL 5 SITE
Address: 9751 UNIVERSAL BOULEVARD
City,State,Zip: ORLANDO, FL 32819
DEP Cleanup Site Key: 60777601
Source Database Name: Not reported
Source Database Id: BF481602001
CPAC Program Area Id: BF
CLLC Cleanup Category Key: BROWN
RSC2 Remediation Status Key: ACTIVE
Data Load Date: 11/21/2019
OC3 Office Id: CD
Physical Address Line 2: Not reported
OIC Object Of Interest Id: FACIL
PC2 Proximity Id: CENTR
Calc Coordinates Accuracy Level Id: 3
CMC2 Coordinate Method Id: Unknown Method
DC4 Datum Id: North American Datum of 1983
VSC1 Verification Status: NOT REVIEWED
Collect Username: Not reported
Collect Date: Not reported
Collect Affiliation: Not reported
Map Source: Not reported
Map Source Scale: 0
Interpolation Scale: Not reported
Verifier Username: MCCLAIN_B
Verifier Affiliation: FLORIDA DEPARTMENT OF ENVIRONMENTAL PROTECTION
Verification Date: Not reported
Verified Coordinate Method Id: Not reported
Source Database Name Code: ARCSDE.DEP.BROWNFIELD_SITES
CMC2 Coordinate Method ID Code: UNKN
DC4 Datum ID Code: NAD83
Verified Coordinate Method ID Code: Not reported
Comments: Not reported

Map ID
Direction
Distance
Elevation

MAP FINDINGS

Site

Database(s)

EDR ID Number
EPA ID Number

UCPM FORMER LANDFILL 5 SITE (Continued)

S120039918

Latitude/Longitude (deg/min/sec): 28 25 54.48 / 81 26 41.83

W172
ENE
1/4-1/2
0.312 mi.
1647 ft.

DUKE ENERGY- ORANGEWOOD SUBSTATION
5707 SEA HARBOR DRIVE
ORLANDO, FL 32821
Site 1 of 2 in cluster W

FL RESP PARTY **S118741877**
N/A

Actual:
89 ft.

RESP PARTY:

Focus Map:
6

Name: DUKE ENERGY- ORANGEWOOD SUBSTATION
Address: 5707 SEA HARBOR DRIVE
City,State,Zip: ORLANDO, FL 32821
District: Central District
Site Id: 342450
Project Id: 350549
Site Status: CLOSED
Project Manager: HEAVISIDE_C
OGC Case Number: Not reported
Initial Date Received: 03/15/2016
Contaminants: Not reported
Offsite Cont Impact: Not reported
Priority Score: Not reported
Datum: NAD83
Method ID: DPHO
Feature: Not reported
Object Of Interest: CAP_RAP SITE
Proximity To Object: APPRX
Collect Username: HEAVISIDE_C
Collect Affiliation: Florida Department of Environmental Protection
Collect Program Id: CL
Collect Date: 03/15/2016
Map Series Used: IMAGERY_11_13
Map Source Scale: 12000
Interpolation Scale: 12000
Coordinate Accuracy Id: 3
Verify Method Id: DPHO
Verifier Username: HEAVISIDE_C
Verifier Affiliation: DEPARTMENT OF ENVIRONMENTAL PROTECTION
Verifying Program Id: CL
Verification Date: 03/15/2016
Decode for District: Central District
Decode for Datum: North American Datum of 1983
Decode for Method: Digital Aerial Photography With Ground Control
Decode for Off Site COC: Not reported
Decode for V_Method: Digital Aerial Photography With Ground Control
Latitude/Longitude (deg/min/sec): 28 25 5.43160000 / 81 27 16.8969999

Map ID
 Direction
 Distance
 Elevation

MAP FINDINGS

Site

Database(s)

EDR ID Number
 EPA ID Number

W173 **ORANGE CNTY PUBLIC UTIL-ORANGEWOOD WSF**
ENE **5601 SEA SPALSH WAY**
1/4-1/2 **ORLANDO, FL 32821**
0.312 mi.
1649 ft. **Site 2 of 2 in cluster W**

FL LUST **U001365335**
FL UST **N/A**
FL AST
FL Financial Assurance
FL TIER 2

Actual:
89 ft.
Focus Map:
6

LUST:
 Name: ORANGE CNTY PUBLIC UTIL-ORANGEWOOD WSF
 Address: 5601 SEA SPALSH WAY
 City,State,Zip: ORLANDO, FL 32821
 Region: STATE
 Facility Id: 9100602
 Facility Status: OPEN
 Facility Type: I - County Government
 Facility Phone: (407)254-9527
 Facility Cleanup Rank: Not reported
 District: Central District
 Lat/Long (dms): 28 25 10.2487 / 81 27 15.978
 Section: 7
 Township: 24
 Range: 29N
 Feature: Not reported
 Method: AGPS
 Datum: 0
 Score: Not reported
 Score Effective Date: Not reported
 Score When Ranked: Not reported
 Operator: PAUL WAGNER
 Name Update: 2018-07-13 00:00:00
 Address Update: 2016-12-13 00:00:00

Petroleum Cleanup PCT Facility Score:
 Facility Cleanup Status: CMPL - COMPLETED
 Contact: CAROL TORRES
 Contact Company: ORANGE CNTY WTR PRODUCTION
 Contact Address: 9100 CURRY FORD RD
 Contact City/State/Zip: ORLANDO, FL 32825
 Phone: (407)254-9527
 Bad Address Ind: N
 State: FL
 Zip: 32821, 3547
 Score: Not reported
 Score Effective Date: Not reported
 Related Party ID: 15908
 Primary RP Role: ACCOUNT OWNER
 RP Begin Date: 1992-09-14
 RP Zip: 7601
 RP Extension: Not reported

Discharge Cleanup Summary:
 Discharge Date: 3/27/1995
 PCT Discharge Combined: Not reported
 Cleanup Required: R - CLEANUP REQUIRED
 Discharge Cleanup Status: NFA - NFA COMPLETE
 Disch Cleanup Status Date: 9/12/1996
 Cleanup Work Status: COMPLETED
 Information Source: D - DISCHARGE NOTIFICATION
 Other Source Description: Not reported
 Eligibility Indicator: I - INELIGIBLE

Map ID
Direction
Distance
Elevation

MAP FINDINGS

Site

Database(s)

EDR ID Number
EPA ID Number

ORANGE CNTY PUBLIC UTIL-ORANGEWOOD WSF (Continued)

U001365335

Site Manager: HELLE_D
Site Mgr End Date: 7/29/2005
Tank Office: PCCD - CD CLEANUP & COMPLIANCE ASSURANCE PROGRAM

Contaminated Media:
Discharge Date: 3/27/1995
Pct Discharge Combined With: Not reported
Cleanup Required: R - CLEANUP REQUIRED
Discharge Cleanup Status: NFA - NFA COMPLETE
Disch Cleanup Status Date: 9/12/1996
Cleanup Work Status: COMPLETED
Information Source: D - DISCHARGE NOTIFICATION
Other Source Description: Not reported
Elig Indicator: I - INELIGIBLE
Site Manager: HELLE_D
Site Mgr End Date: 7/29/2005
Tank Office: PCCD - CD CLEANUP & COMPLIANCE
Contaminated Drinking Wells: 0
Contaminated Monitoring Well: No
Contaminated Soil: No
Contaminated Surface Water: No
Contaminated Ground Water: Yes
Pollutant: M - Fuel Oil - Onsite Heat
Pollutant Other Description: Not reported
Gallons Discharged: Not reported

Task Information:
District: CD
Facility ID: 9100602
Facility Status: OPEN
Facility Type: I - County Government -
County: ORANGE
County ID: 48
Cleanup Eligibility Status: I
Source Effective Date: 09-12-1996
Discharge Date: 03-27-1995
Cleanup Required: R - CLEANUP REQUIRED
Discharge Cleanup Status: NFA - NFA COMPLETE
Disch Cleanup Status Date: 09-12-1996
SRC Action Type: NFA - NO FURTHER ACTION
SRC Submit Date: 09-03-1996
SRC Review Date: 09-11-1996
SRC Completion Status: A - APPROVED
SRC Issue Date: 09-12-1996
SRC Comment: D METRIN
Cleanup Work Status: COMPLETED
Site Mgr: HELLE_D
Site Mgr End Date: 07-29-2005
Tank Office: PCCD - Central District
SR Task ID: Not reported
SR Cleanup Responsible: -
SR Funding Eligibility Type: -
SR Actual Cost: Not reported
SR Completion Date: Not reported
SR Payment Date: Not reported
SR Oral Date: Not reported
SR Written Date: Not reported
SR Soil Removal: Not reported

Map ID
Direction
Distance
Elevation

MAP FINDINGS

Site

Database(s)

EDR ID Number
EPA ID Number

ORANGE CNTY PUBLIC UTIL-ORANGEWOOD WSF (Continued)

U001365335

SR Free Product Removal: Not reported
SR Soil Tonnage Removed: Not reported
SR Soil Treatment: Not reported
SR Other Treatment: Not reported
SR Alternate Proc Received Date: Not reported
SR Alternate Procedure Status: Not reported
SR Alternate Procedure Status Date: Not reported
SR Alternate Procedure Comments: Not reported
SA Task ID: 19018
SA Cleanup Responsible: -
SA Funding Eligibility Type: -
SA Actual Cost: Not reported
SA Completion Date: 09-12-1996
SA Payment Date: Not reported
RAP Task ID: Not reported
RAP Cleanup Responsible ID: -
RAP Funding Eligibility Type: -
RAP Actual Cost: Not reported
RAP Completion Date: Not reported
RAP Payment Date: Not reported
RAP Last Order Approved: Not reported
RA Task ID: 19019
RA Cleanup Responsible: RP - RESPONSIBLE PARTY
RA Funding Eligibility Type: -
RA Years to Complete: Not reported
RA Actual Cost: Not reported

[Click here for Florida Oculus:](#)

UST:

Facility Id: 9100602
Facility Status: OPEN
Type Description: County Government
Facility Phone: 4072549527
Region: STATE
Positioning Method: AGPS
Lat/Long (dms): 28 25 12 / 81 27 17

Owner:

Owner Id: 15908
Owner Name: ORANGE CNTY WTR PRODUCTION
Owner Address: 9100 CURRY FORD RD
Owner Address 2: ATTN: STORAGE TANK REGIS
Owner City,St,Zip: ORLANDO, FL 32825
Owner Contact: CAROL TORRES
Owner Phone: 4072549527

Tank Info:

Name: ORANGE CNTY PUBLIC UTIL-ORANGEWOOD WSF
Address: 5601 SEA SPALSH WAY
City: ORLANDO
Zip: 32821
Tank Id: 1
Status: Removed
Status Date: 06/01/1995
Install Date: 2/1/1986
Substance: Diesel-emergen generator

Map ID
Direction
Distance
Elevation

MAP FINDINGS

Site

Database(s)

EDR ID Number
EPA ID Number

ORANGE CNTY PUBLIC UTIL-ORANGEWOOD WSF (Continued)

U001365335

Content Description: Emerg Generator Diesel
Gallons: 4000
Vessel Indicator: TANK
Tank Location: UNDERGROUND
DEP Contractor: D

Name: ORANGE CNTY PUBLIC UTIL-ORANGEWOOD WSF
Address: 5601 SEA SPALSH WAY
City: ORLANDO
Zip: 32821
Tank Id: 2
Status: Removed
Status Date: 02/28/1986
Install Date: 7/1/1974
Substance: Diesel-generator,pump
Content Description: Generator/Pump Diesel
Gallons: 1000
Vessel Indicator: TANK
Tank Location: UNDERGROUND
DEP Contractor: D

Name: ORANGE CNTY PUBLIC UTIL-ORANGEWOOD WSF
Address: 5601 SEA SPALSH WAY
City: ORLANDO
Zip: 32821
Tank Id: 3
Status: Deleted
Status Date: 02/01/1986
Install Date: 7/1/1986
Substance: Diesel-emergen generator
Content Description: Emerg Generator Diesel
Gallons: 4000
Vessel Indicator: TANK
Tank Location: UNDERGROUND
DEP Contractor: D

[Click here for Florida Oculus:](#)

AST:

Name: ORANGE CNTY PUBLIC UTIL-ORANGEWOOD WSF
Address: 5601 SEA SPALSH WAY
Facility ID: 9100602
Facility Status: OPEN
Type Description: County Government
Facility Phone: 4072549527
DEP Contractor Own: D
Region: STATE
Positioning Method: AGPS
Lat/Long (dms): 28 25 12 / 81 27 17

Owner:

Owner Id: 15908
Owner Name: ORANGE CNTY WTR PRODUCTION
Owner Address: 9100 CURRY FORD RD
Owner Address 2: ATTN: STORAGE TANK REGIS

Map ID
Direction
Distance
Elevation

MAP FINDINGS

Site

Database(s)

EDR ID Number
EPA ID Number

ORANGE CNTY PUBLIC UTIL-ORANGEWOOD WSF (Continued)

U001365335

Owner City,St,Zip: ORLANDO, FL 32825
Owner Contact: CAROL TORRES
Owner Phone: 4072549527

Tank Id: 5
Status: In service
Status Date: 12/01/2016
Install Date: 12/1/2016
Substance: Diesel-emergen generator
Content Description: Emerg Generator Diesel
Gallons: 2000
Tank Location: ABOVEGROUND

Construction:

Tank Id: 5
Construction Category: Overfill/Spill
Construction Description: Level gauges/alarms

Tank Id: 5
Construction Category: Primary Construction
Construction Description: Steel

Tank Id: 5
Construction Category: Overfill/Spill
Construction Description: Spill containment bucket

Tank Id: 5
Construction Category: Secondary Containment
Construction Description: Double wall

Tank Id: 5
Construction Category: Overfill/Spill
Construction Description: Flow shut-Off

Tank Id: 5
Construction Category: Overfill/Spill
Construction Description: Tight fill

Monitoring:

Tank ID: 5
Monitoring Description: Continuous electronic sensing

Tank ID: 5
Monitoring Description: Visual inspection of ASTs

Tank ID: 5
Monitoring Description: Monitor dbl wall tank space

Tank ID: 5
Monitoring Description: External piping monitoring

Piping:

Tank ID: 5
Piping Category: Primary Construction
Piping Description: Steel/galvanized metal

Map ID
Direction
Distance
Elevation

MAP FINDINGS

Site

Database(s)

EDR ID Number
EPA ID Number

ORANGE CNTY PUBLIC UTIL-ORANGEWOOD WSF (Continued)

U001365335

Tank ID: 5
Piping Category: Miscellaneous Attributes
Piping Description: Suction piping system

Tank ID: 5
Piping Category: Miscellaneous Attributes
Piping Description: Abv, no soil contact

Tank Id: 4
Status: Removed
Status Date: 10/01/2016
Install Date: 3/1/1995
Substance: Diesel-emergen generator
Content Description: Emerg Generator Diesel
Gallons: 4000
Tank Location: ABOVEGROUND

[Click here for Florida Oculus:](#)

FL Financial Assurance 3:

Region: 3
Facility ID: 9100602
Facility Phone: 4072549527
Facility Status: OPEN
Facility Type: I
Type Description: County Government
DEP CO: D
Financial Responsibility: INSURANCE
Insurance Company: ACE
Effective Date: 04/01/2009
Expire Date: 04/01/2010
Owner ID: 15908
Owner Name: ORANGE CNTY WTR PRODUCTION
Owner Address: 9100 CURRY FORD RD
Owner Address2: ATTN: STORAGE TANK REGIS
Owner City,St,Zip: ORLANDO, FL 32825
Contact: CAROL TORRES
Resp Party Phone: 4072549527

Region: 3
Facility ID: 9100602
Facility Phone: 4072549527
Facility Status: OPEN
Facility Type: I
Type Description: County Government
DEP CO: D
Financial Responsibility: INSURANCE
Insurance Company: ACE
Effective Date: 04/01/2010
Expire Date: 04/01/2011
Owner ID: 15908
Owner Name: ORANGE CNTY WTR PRODUCTION
Owner Address: 9100 CURRY FORD RD
Owner Address2: ATTN: STORAGE TANK REGIS
Owner City,St,Zip: ORLANDO, FL 32825
Contact: CAROL TORRES

Map ID
Direction
Distance
Elevation

MAP FINDINGS

Site

Database(s)

EDR ID Number
EPA ID Number

ORANGE CNTY PUBLIC UTIL-ORANGEWOOD WSF (Continued)

U001365335

Resp Party Phone: 4072549527

Region: 3
Facility ID: 9100602
Facility Phone: 4072549527
Facility Status: OPEN
Facility Type: I
Type Description: County Government
DEP CO: D
Financial Responsibility: INSURANCE
Insurance Company: ACE
Effective Date: 04/01/2011
Expire Date: 04/01/2012
Owner ID: 15908
Owner Name: ORANGE CNTY WTR PRODUCTION
Owner Address: 9100 CURRY FORD RD
Owner Address2: ATTN: STORAGE TANK REGIS
Owner City,St,Zip: ORLANDO, FL 32825
Contact: CAROL TORRES
Resp Party Phone: 4072549527

Region: 3
Facility ID: 9100602
Facility Phone: 4072549527
Facility Status: OPEN
Facility Type: I
Type Description: County Government
DEP CO: D
Financial Responsibility: INSURANCE
Insurance Company: ACE
Effective Date: 04/01/2012
Expire Date: 04/01/2015
Owner ID: 15908
Owner Name: ORANGE CNTY WTR PRODUCTION
Owner Address: 9100 CURRY FORD RD
Owner Address2: ATTN: STORAGE TANK REGIS
Owner City,St,Zip: ORLANDO, FL 32825
Contact: CAROL TORRES
Resp Party Phone: 4072549527

Region: 3
Facility ID: 9100602
Facility Phone: 4072549527
Facility Status: OPEN
Facility Type: I
Type Description: County Government
DEP CO: D
Financial Responsibility: INSURANCE
Insurance Company: ACE
Effective Date: 04/01/2015
Expire Date: 04/01/2018
Owner ID: 15908
Owner Name: ORANGE CNTY WTR PRODUCTION
Owner Address: 9100 CURRY FORD RD
Owner Address2: ATTN: STORAGE TANK REGIS
Owner City,St,Zip: ORLANDO, FL 32825
Contact: CAROL TORRES

Map ID
Direction
Distance
Elevation

MAP FINDINGS

Site

Database(s)

EDR ID Number
EPA ID Number

ORANGE CNTY PUBLIC UTIL-ORANGEWOOD WSF (Continued)

U001365335

Resp Party Phone: 4072549527

Region: 3
Facility ID: 9100602
Facility Phone: 4072549527
Facility Status: OPEN
Facility Type: I
Type Description: County Government
DEP CO: D
Financial Responsibility: INSURANCE
Insurance Company: ACE
Effective Date: 04/01/2018
Expire Date: 04/01/2021
Owner ID: 15908
Owner Name: ORANGE CNTY WTR PRODUCTION
Owner Address: 9100 CURRY FORD RD
Owner Address2: ATTN: STORAGE TANK REGIS
Owner City,St,Zip: ORLANDO, FL 32825
Contact: CAROL TORRES
Resp Party Phone: 4072549527

TIER 2:

Name: VERIZON WIRELESS FPC ORANGEWOOD SUB (343550)
Address: 5707 SEA HARBOR DR
City,State,Zip: ORLANDO, FL 32821

Year: 2015
Facility Id: 5385053
Active Date: Not reported
Inactive Date: Not reported
Sale Pending: Not reported
Original Date: Not reported
PLOT Source: Not reported
Latitude: 28.418208333333336
Longitude: -81.45492777777778
LEPC District: Not reported
Counties: Not reported
SERC: Not reported
Program Level: Not reported
PRIME: Not reported
SIC Code: 4812
SIC Code 2: Not reported
NAICS Code: 517210
Last Modified Date: 02/04/2016
First Submit Date: 02/04/2016
Data Submitted By: Jeffrey R. McCook, Manager, Engineering & Operations
Company Name: Verizon Wireless
Comments: Not reported

Contact:

Contact ID: Not reported
Year: 2015
Facility Id: 5385053
Contact Type: Emergency Contact
Contact Name: Ramesh Toolsie
Contact Title: Not reported
Contact Phone: 800-852-2671

Map ID
Direction
Distance
Elevation

MAP FINDINGS

Site

Database(s)

EDR ID Number
EPA ID Number

ORANGE CNTY PUBLIC UTIL-ORANGEWOOD WSF (Continued)

U001365335

Contact 24Hr Phone: Not reported
Contact Telephone 2: 813-632-5910
Contact Telephone 3: 800-386-9639
Contact Telephone 4: 908-626-6230
Contact Telephone 5: 800-386-9639
Contact Telephone 6: 908-626-6229
Contact Email: Susan.Calderon@VerizonWireless.com

Name: ORANGE COUNTY PUBLIC UTILITY - ORANGEWOOD WATER SUPPLY FACILITY
Address: 5707 SEA HARBOR DRIVE
City,State,Zip: ORLANDO, FL 32821

Year: 2015
Facility Id: 5400413
Active Date: Not reported
Inactive Date: Not reported
Sale Pending: Not reported
Original Date: Not reported
PLOT Source: Not reported
Latitude: 28.417976
Longitude: -81.45463999999998
LEPC District: Not reported
Counties: Not reported
SERC: Not reported
Program Level: Not reported
PRIME: Not reported
SIC Code: 4941
SIC Code 2: Not reported
NAICS Code: 221310
Last Modified Date: 02/12/2016
First Submit Date: 02/12/2016
Data Submitted By: TISHA PENCE, Environmental Loss & Prevention Coordinator
Company Name: ORANGE COUNTY RISK MANAGEMENT
Comments: Not reported

Contact:
Contact ID: Not reported
Year: 2015
Facility Id: 5400413
Contact Type: Emergency Contact
Contact Name: Emergency Dispatch
Contact Title: Not reported
Contact Phone: 407-836-2777
Contact 24Hr Phone: Not reported
Contact Telephone 2: Not reported
Contact Telephone 3: Not reported
Contact Telephone 4: 321-239-2382
Contact Telephone 5: Not reported
Contact Telephone 6: 407-836-9640
Contact Email: DISPATCH@OCFL.NET

Name: ORANGE COUNTY PUBLIC UTILITY - ORANGEWOOD WATER SUPPLY FACILITY
Address: 5707 SEA HARBOR DRIVE
City,State,Zip: ORLANDO, FL 32821

Map ID
Direction
Distance
Elevation

MAP FINDINGS

Site

Database(s)

EDR ID Number
EPA ID Number

ORANGE CNTY PUBLIC UTIL-ORANGEWOOD WSF (Continued)

U001365335

Year: 2014
Facility Id: 5000208
Active Date: Not reported
Inactive Date: Not reported
Sale Pending: Not reported
Original Date: Not reported
PLOT Source: Not reported
Latitude: 28.417976
Longitude: -81.45463999999998
LEPC District: Not reported
Counties: Not reported
SERC: Not reported
Program Level: Not reported
PRIME: Not reported
SIC Code: 4941
SIC Code 2: Not reported
NAICS Code: 22131
Last Modified Date: 02/16/2015
First Submit Date: 02/16/2015
Data Submitted By: TISHA PENCE, Environmental Loss & Prevention Coordinator
Company Name: ORANGE COUNTY RISK MANAGEMENT
Comments: Not reported

Contact:

Contact ID: Not reported
Year: 2014
Facility Id: 5000208
Contact Type: Emergency Contact
Contact Name: Emergency Dispatch
Contact Title: Not reported
Contact Phone: 407-836-2777
Contact 24Hr Phone: Not reported
Contact Telephone 2: Not reported
Contact Telephone 3: Not reported
Contact Telephone 4: Not reported
Contact Telephone 5: Not reported
Contact Telephone 6: Not reported
Contact Email: DISPATCH@OCFL.NET

Name: VERIZON WIRELESS FPC ORANGEWOOD SUB (343550)
Address: 5707 SEA HARBOR DR
City,State,Zip: ORLANDO, FL 32821

Year: 2014
Facility Id: 4995740
Active Date: Not reported
Inactive Date: Not reported
Sale Pending: Not reported
Original Date: Not reported
PLOT Source: Not reported
Latitude: 28.418208333333336
Longitude: -81.45492777777778
LEPC District: Not reported
Counties: Not reported
SERC: Not reported
Program Level: Not reported

Map ID
Direction
Distance
Elevation

MAP FINDINGS

Site

Database(s)

EDR ID Number
EPA ID Number

ORANGE CNTY PUBLIC UTIL-ORANGEWOOD WSF (Continued)

U001365335

PRIME: Not reported
SIC Code: 4812
SIC Code 2: Not reported
NAICS Code: 517210
Last Modified Date: 08/14/2015
First Submit Date: 02/01/2015
Data Submitted By: Jeffrey R. McCook, Manager, Network Engineering & Operations
Company Name: Verizon Wireless
Comments: Not reported

Contact:

Contact ID: Not reported
Year: 2014
Facility Id: 4995740
Contact Type: Emergency Contact
Contact Name: Juan C. Cruz
Contact Title: Not reported
Contact Phone: 800-852-2671
Contact 24Hr Phone: Not reported
Contact Telephone 2: 954-517-8802
Contact Telephone 3: Not reported
Contact Telephone 4: Not reported
Contact Telephone 5: Not reported
Contact Telephone 6: Not reported
Contact Email: Susan.Calderon@VerizonWireless.com

Name: ORANGE COUNTY PUBLIC UTILITY - ORANGEWOOD WATER SUPPLY FACILITY
Address: 5707 SEA HARBOR DRIVE
City,State,Zip: ORLANDO, FL 32821

Year: 2013
Facility Id: 4490256
Active Date: Not reported
Inactive Date: Not reported
Sale Pending: Not reported
Original Date: Not reported
PLOT Source: Not reported
Latitude: 28.417976
Longitude: -81.45463999999998
LEPC District: Not reported
Counties: Not reported
SERC: Not reported
Program Level: Not reported
PRIME: Not reported
SIC Code: 4941
SIC Code 2: Not reported
NAICS Code: 22131
Last Modified Date: 02/20/2014
First Submit Date: 02/20/2014
Data Submitted By: TISHA PENCE, Environmental Loss & Prevention Coordinator
Company Name: ORANGE COUNTY RISK MANAGEMENT
Comments: Not reported

Contact:

Contact ID: Not reported
Year: 2013

Map ID
Direction
Distance
Elevation

MAP FINDINGS

Site

Database(s)

EDR ID Number
EPA ID Number

ORANGE CNTY PUBLIC UTIL-ORANGEWOOD WSF (Continued)

U001365335

Facility Id: 4490256
Contact Type: Emergency Contact
Contact Name: Emergency Dispatch
Contact Title: Not reported
Contact Phone: 407-836-2777
Contact 24Hr Phone: Not reported
Contact Telephone 2: 407-836-2777
Contact Telephone 3: Not reported
Contact Telephone 4: Not reported
Contact Telephone 5: Not reported
Contact Telephone 6: Not reported
Contact Email: DISPATCH@OCFL.NET

Name: ORANGE COUNTY PUBLIC UTILITY - ORANGEWOOD WATER SUPPLY FACILITY
Address: 5707 SEA HARBOR DRIVE
City,State,Zip: ORLANDO, FL 32821

Year: 2012
Facility Id: 4035156
Active Date: Not reported
Inactive Date: Not reported
Sale Pending: Not reported
Original Date: Not reported
PLOT Source: Not reported
Latitude: 28.417976
Longitude: -81.4546399999998
LEPC District: Not reported
Counties: Not reported
SERC: Not reported
Program Level: Not reported
PRIME: Not reported
SIC Code: 4941
SIC Code 2: Not reported
NAICS Code: 22131
Last Modified Date: 04/02/2013
First Submit Date: 02/26/2013
Data Submitted By: TISHA PENCE, Environmental Loss & Prevention Coordinator
Company Name: ORANGE COUNTY RISK MANAGEMENT
Comments: Not reported

Contact:
Contact ID: Not reported
Year: 2012
Facility Id: 4035156
Contact Type: Owner / Operator
Contact Name: Board of County Commissioners
Contact Title: Not reported
Contact Phone: 407-836-9640
Contact 24Hr Phone: Not reported
Contact Telephone 2: Not reported
Contact Telephone 3: Not reported
Contact Telephone 4: Not reported
Contact Telephone 5: Not reported
Contact Telephone 6: Not reported
Contact Email: tisha.pence@ocfl.net

Map ID
Direction
Distance
Elevation

MAP FINDINGS

Site

Database(s)

EDR ID Number
EPA ID Number

ORANGE CNTY PUBLIC UTIL-ORANGEWOOD WSF (Continued)

U001365335

Contact ID: Not reported
Year: 2012
Facility Id: 4035156
Contact Type: Emergency Contact
Contact Name: Emergency Dispatch
Contact Title: Not reported
Contact Phone: 407-836-2777
Contact 24Hr Phone: Not reported
Contact Telephone 2: 407-836-2777
Contact Telephone 3: Not reported
Contact Telephone 4: Not reported
Contact Telephone 5: Not reported
Contact Telephone 6: Not reported
Contact Email: DISPATCH@OCFL.NET

Contact ID: Not reported
Year: 2012
Facility Id: 4035156
Contact Type: Regulatory Point of Contact
Contact Name: Tisha Pence
Contact Title: Not reported
Contact Phone: 407-836-9638
Contact 24Hr Phone: Not reported
Contact Telephone 2: 321-239-2382
Contact Telephone 3: Not reported
Contact Telephone 4: Not reported
Contact Telephone 5: Not reported
Contact Telephone 6: Not reported
Contact Email: Tisha.Pence@ocfl.net

Contact ID: Not reported
Year: 2012
Facility Id: 4035156
Contact Type: Emergency Contact
Contact Name: Paul Wagner
Contact Title: Not reported
Contact Phone: 407-497-6575
Contact 24Hr Phone: Not reported
Contact Telephone 2: 407-254-9351
Contact Telephone 3: 407-254-9500
Contact Telephone 4: Not reported
Contact Telephone 5: Not reported
Contact Telephone 6: Not reported
Contact Email: PAUL.WAGNER@OCFL.NET

Name: ORANGE COUNTY PUBLIC UTILITY - ORANGEWOOD WATER SUPPLY FACILITY
Address: 5707 SEA HARBOR DRIVE
City,State,Zip: ORLANDO, FL 32821

Year: 2011
Facility Id: 3994065
Active Date: Not reported
Inactive Date: Not reported
Sale Pending: Not reported
Original Date: Not reported

Map ID
Direction
Distance
Elevation

MAP FINDINGS

Site

Database(s)

EDR ID Number
EPA ID Number

ORANGE CNTY PUBLIC UTIL-ORANGEWOOD WSF (Continued)

U001365335

PLOT Source: Not reported
Latitude: 28.70722
Longitude: -81.748060
LEPC District: Not reported
Counties: Not reported
SERC: Not reported
Program Level: Not reported
PRIME: Not reported
SIC Code: Not reported
SIC Code 2: Not reported
NAICS Code: Not reported
Last Modified Date: 11/12/2012
First Submit Date: 11/09/2012
Data Submitted By: Florida Division of Emergency Management
Company Name: ORANGE COUNTY RISK MANAGEMENT
Comments: Not reported

Contact:

Contact ID: Not reported
Year: 2011
Facility Id: 3994065
Contact Type: Tier II Emergency Contact
Contact Name: Paul Wagner
Contact Title: Not reported
Contact Phone: 407-254-9500
Contact 24Hr Phone: Not reported
Contact Telephone 2: Not reported
Contact Telephone 3: Not reported
Contact Telephone 4: Not reported
Contact Telephone 5: Not reported
Contact Telephone 6: Not reported
Contact Email: Not reported

Contact ID: Not reported
Year: 2011
Facility Id: 3994065
Contact Type: Tier II Emergency 24 Hour Contact
Contact Name: Paul Wagner
Contact Title: Not reported
Contact Phone: 407-254-9500
Contact 24Hr Phone: Not reported
Contact Telephone 2: Not reported
Contact Telephone 3: Not reported
Contact Telephone 4: Not reported
Contact Telephone 5: Not reported
Contact Telephone 6: Not reported
Contact Email: Not reported

Contact ID: Not reported
Year: 2011
Facility Id: 3994065
Contact Type: Tier II Secondary 24 Hour Contact
Contact Name: Tisha Pence
Contact Title: Not reported
Contact Phone: 321-239-2382
Contact 24Hr Phone: Not reported
Contact Telephone 2: Not reported
Contact Telephone 3: Not reported

Map ID
Direction
Distance
Elevation

MAP FINDINGS

Site

Database(s)

EDR ID Number
EPA ID Number

ORANGE CNTY PUBLIC UTIL-ORANGEWOOD WSF (Continued)

U001365335

Contact Telephone 4: Not reported
Contact Telephone 5: Not reported
Contact Telephone 6: Not reported
Contact Email: Not reported

Contact ID: Not reported
Year: 2011
Facility Id: 3994065
Contact Type: Tier II Secondary Contact
Contact Name: Paul Wagner
Contact Title: Not reported
Contact Phone: 407-254-9500
Contact 24Hr Phone: Not reported
Contact Telephone 2: Not reported
Contact Telephone 3: Not reported
Contact Telephone 4: Not reported
Contact Telephone 5: Not reported
Contact Telephone 6: Not reported
Contact Email: Not reported

Contact ID: Not reported
Year: 2011
Facility Id: 3994065
Contact Type: Regulatory Contact
Contact Name: Tisha Pence
Contact Title: Not reported
Contact Phone: 321-239-2382
Contact 24Hr Phone: Not reported
Contact Telephone 2: Not reported
Contact Telephone 3: Not reported
Contact Telephone 4: Not reported
Contact Telephone 5: Not reported
Contact Telephone 6: Not reported
Contact Email: Tisha.Pence@ocfl.net

Name: ORANGE COUNTY PUBLIC UTILITY - ORANGEWOOD WATER SUPPLY FACILITY
Address: 5707 SEA HARBOR DRIVE
City,State,Zip: ORLANDO, FL 32821-

Year: 2010
Facility Id: Not reported
Active Date: Not reported
Inactive Date: Not reported
Sale Pending: Not reported
Original Date: Not reported
PLOT Source: Not reported
Latitude: 28.70722
Longitude: -81.75
LEPC District: Not reported
Counties: Not reported
SERC: Not reported
Program Level: Not reported
PRIME: Not reported
SIC Code: Not reported
SIC Code 2: Not reported

Map ID
Direction
Distance
Elevation

MAP FINDINGS

Site

Database(s)

EDR ID Number
EPA ID Number

ORANGE CNTY PUBLIC UTIL-ORANGEWOOD WSF (Continued)

U001365335

NAICS Code: Not reported
Last Modified Date: Not reported
First Submit Date: Not reported
Data Submitted By: Not reported
Company Name: Not reported
Comments: Not reported

Chemical Code: 16961834
Chemical Name: Fluorosilicic Acid (Hydrofluorosilicic Acid)
Chemical State: LIQUID
Location Name: Entire Facility
Container Code: A
Pressure Code: 1
Temperature Code: 4
Average Quantity: 7650
Maximum Quantity: 15300
Days On Site: 365

Name: ORANGE COUNTY PUBLIC UTILITY - ORANGEWOOD WATER SUPPLY FACILITY
Address: 5707 SEA HARBOR DRIVE
City,State,Zip: ORLANDO, FL 32821-

Year: 2010
Facility Id: Not reported
Active Date: Not reported
Inactive Date: Not reported
Sale Pending: Not reported
Original Date: Not reported
PLOT Source: Not reported
Latitude: 28.70722
Longitude: -81.75
LEPC District: Not reported
Counties: Not reported
SERC: Not reported
Program Level: Not reported
PRIME: Not reported
SIC Code: Not reported
SIC Code 2: Not reported
NAICS Code: Not reported
Last Modified Date: Not reported
First Submit Date: Not reported
Data Submitted By: Not reported
Company Name: Not reported
Comments: Not reported

Chemical Code: 68476346
Chemical Name: Diesel Fuel Oil (low sulfur)
Chemical State: LIQUID
Location Name: Entire Facility
Container Code: A
Pressure Code: 1
Temperature Code: 4
Average Quantity: 25920
Maximum Quantity: 28800
Days On Site: 365

Name: ORANGE COUNTY PUBLIC UTILITY - ORANGEWOOD WATER SUPPLY FACILITY

Map ID
 Direction
 Distance
 Elevation

MAP FINDINGS

Site

Database(s)

EDR ID Number
 EPA ID Number

ORANGE CNTY PUBLIC UTIL-ORANGEWOOD WSF (Continued)

U001365335

Address: 5707 SEA HARBOR DRIVE
 City,State,Zip: ORLANDO, FL 32821-

Year: 2010
 Facility Id: Not reported
 Active Date: Not reported
 Inactive Date: Not reported
 Sale Pending: Not reported
 Original Date: Not reported
 PLOT Source: Not reported
 Latitude: 28.70722
 Longitude: -81.75
 LEPC District: Not reported
 Counties: Not reported
 SERC: Not reported
 Program Level: Not reported
 PRIME: Not reported
 SIC Code: Not reported
 SIC Code 2: Not reported
 NAICS Code: Not reported
 Last Modified Date: Not reported
 First Submit Date: Not reported
 Data Submitted By: Not reported
 Company Name: Not reported
 Comments: Not reported

Chemical Code: 7681529
 Chemical Name: Sodium hypochlorite
 Chemical State: LIQUID
 Location Name: Entire Facility
 Container Code: A
 Pressure Code: 1
 Temperature Code: 4
 Average Quantity: 30600
 Maximum Quantity: 102000
 Days On Site: 365

[Click this hyperlink](#) while viewing on your computer to access
 1 additional FL_TIER2: record(s) in the EDR Site Report.

174
 SW
 1/4-1/2
 0.337 mi.
 1781 ft.

RENAISSANCE RESORT SEA WORLD
6677 SEA HARBOR DR
ORLANDO, FL 32821

FL LUST U001365360
FL UST N/A
FL AST
FL Financial Assurance
FL NPDES

Actual:
100 ft.
Focus Map:
5

LUST:
 Name: RENAISSANCE RESORT SEA WORLD
 Address: 6677 SEA HARBOR DR
 City,State,Zip: ORLANDO, FL 32821
 Region: STATE
 Facility Id: 9100915
 Facility Status: OPEN
 Facility Type: C - Fuel user/Non-retail
 Facility Phone: (407)351-5555
 Facility Cleanup Rank: Not reported
 District: Central District

Map ID
Direction
Distance
Elevation

MAP FINDINGS

Site

Database(s)

EDR ID Number
EPA ID Number

RENAISSANCE RESORT SEA WORLD (Continued)

U001365360

Lat/Long (dms): 28 24 41 / 81 28 11
Section: Not reported
Township: Not reported
Range: Not reported
Feature: Not reported
Method: Not reported
Datum: 0
Score: Not reported
Score Effective Date: Not reported
Score When Ranked: Not reported
Operator: KENNY THOMAS/JIM PRICE X2403
Name Update: 2007-09-12 00:00:00
Address Update: Not reported

Petroleum Cleanup PCT Facility Score:

Facility Cleanup Status: NREQ - NOT REQUIRED
Contact: BERT LUBO
Contact Company: RENAISSANCE ORLANDO RESORT
Contact Address: 6677 SEA HARBOR DR
Contact City/State/Zip: ORLANDO, FL 32821
Phone: (407)248-7319
Bad Address Ind: N
State: FL
Zip: 32821, 8007
Score: Not reported
Score Effective Date: Not reported
Related Party ID: 54864
Primary RP Role: ACCOUNT OWNER
RP Begin Date: 2007-12-19
RP Zip: Not reported
RP Extension: 2403

Discharge Cleanup Summary:

Discharge Date: 6/20/2003
PCT Discharge Combined: Not reported
Cleanup Required: N - NO CLEANUP REQUIRED
Discharge Cleanup Status: NREQ - CLEANUP NOT REQUIRED
Disch Cleanup Status Date: 6/10/2004
Cleanup Work Status: COMPLETED
Information Source: Z - OTHER
Other Source Description: SHEEN OBSERVED DURING TXI
Eligibility Indicator: I - INELIGIBLE
Site Manager: WALROD_AL
Site Mgr End Date: 6/10/2004
Tank Office: PCLP48 - ORANGE COUNTY ENVIRONMENTAL PROTECTION DIV

Contaminated Media:

Discharge Date: 6/20/2003
Pct Discharge Combined With: Not reported
Cleanup Required: N - NO CLEANUP REQUIRED
Discharge Cleanup Status: NREQ - CLEANUP NOT REQUIRED
Disch Cleanup Status Date: 6/10/2004
Cleanup Work Status: COMPLETED
Information Source: Z - OTHER
Other Source Description: SHEEN OBSERVED DURING TXI
Elig Indicator: I - INELIGIBLE
Site Manager: WALROD_AL
Site Mgr End Date: 6/10/2004

Map ID
Direction
Distance
Elevation

MAP FINDINGS

Site

Database(s)

EDR ID Number
EPA ID Number

RENAISSANCE RESORT SEA WORLD (Continued)

U001365360

Tank Office: PCLP48 - ORANGE COUNTY ENVIRON
Contaminated Drinking Wells: Not reported
Contaminated Monitoring Well: Not reported
Contaminated Soil: Yes
Contaminated Surface Water: Not reported
Contaminated Ground Water: Not reported
Pollutant: G - Emerg Generator Diesel
Pollutant Other Description: Not reported
Gallons Discharged: Not reported

Task Information:
District: CD
Facility ID: 9100915
Facility Status: OPEN
Facility Type: C - Fuel user/Non-retail -
County: ORANGE
County ID: 48
Cleanup Eligibility Status: I
Source Effective Date: Not reported
Discharge Date: 06-20-2003
Cleanup Required: N - NO CLEANUP REQUIRED
Discharge Cleanup Status: NREQ - CLEANUP NOT REQUIRED
Disch Cleanup Status Date: 06-10-2004
SRC Action Type: -
SRC Submit Date: Not reported
SRC Review Date: Not reported
SRC Completion Status: -
SRC Issue Date: Not reported
SRC Comment: Not reported
Cleanup Work Status: COMPLETED
Site Mgr: WALROD_AL
Site Mgr End Date: 06-10-2004
Tank Office: PCLP48 - Orange County
SR Task ID: Not reported
SR Cleanup Responsible: -
SR Funding Eligibility Type: -
SR Actual Cost: Not reported
SR Completion Date: Not reported
SR Payment Date: Not reported
SR Oral Date: Not reported
SR Written Date: Not reported
SR Soil Removal: Not reported
SR Free Product Removal: Not reported
SR Soil Tonnage Removed: Not reported
SR Soil Treatment: Not reported
SR Other Treatment: Not reported
SR Alternate Proc Received Date: Not reported
SR Alternate Procedure Status: Not reported
SR Alternate Procedure Status Date: Not reported
SR Alternate Procedure Comments: Not reported
SA Task ID: 73720
SA Cleanup Responsible: -
SA Funding Eligibility Type: -
SA Actual Cost: Not reported
SA Completion Date: Not reported
SA Payment Date: Not reported
RAP Task ID: Not reported
RAP Cleanup Responsible ID: -

Map ID
Direction
Distance
Elevation

MAP FINDINGS

Site

Database(s)

EDR ID Number
EPA ID Number

RENAISSANCE RESORT SEA WORLD (Continued)

U001365360

RAP Funding Eligibility Type: -
RAP Actual Cost: Not reported
RAP Completion Date: Not reported
RAP Payment Date: Not reported
RAP Last Order Approved: Not reported
RA Task ID: Not reported
RA Cleanup Responsible: -
RA Funding Eligibility Type: -
RA Years to Complete: Not reported
RA Actual Cost: Not reported

[Click here for Florida Oculus:](#)

UST:

Facility Id: 9100915
Facility Status: OPEN
Type Description: Fuel user/Non-retail
Facility Phone: 4073515555
Region: STATE
Positioning Method: Not reported
Lat/Long (dms): Not reported

Owner:

Owner Id: 54864
Owner Name: RENAISSANCE ORLANDO RESORT
Owner Address: 6677 SEA HARBOR DR
Owner Address 2: Not reported
Owner City,St,Zip: ORLANDO, FL 32821
Owner Contact: BERT LUBO
Owner Phone: 4072487319

Tank Info:

Name: RENAISSANCE RESORT SEA WORLD
Address: 6677 SEA HARBOR DR
City: ORLANDO
Zip: 32821
Tank Id: 1
Status: Closed in place
Status Date: 05/12/2008
Install Date: 3/1/1984
Substance: Diesel-emergen generator
Content Description: Emerg Generator Diesel
Gallons: 550
Vessel Indicator: TANK
Tank Location: UNDERGROUND
DEP Contractor: P

[Click here for Florida Oculus:](#)

AST:

Name: RENAISSANCE RESORT SEA WORLD
Address: 6677 SEA HARBOR DR
Facility ID: 9100915
Facility Status: OPEN
Type Description: Fuel user/Non-retail

Map ID
Direction
Distance
Elevation

MAP FINDINGS

Site

Database(s)

EDR ID Number
EPA ID Number

RENAISSANCE RESORT SEA WORLD (Continued)

U001365360

Facility Phone: 4073515555
DEP Contractor Own: P
Region: STATE
Positioning Method: Not reported
Lat/Long (dms): Not reported

Owner:

Owner Id: 54864
Owner Name: RENAISSANCE ORLANDO RESORT
Owner Address: 6677 SEA HARBOR DR
Owner Address 2: Not reported
Owner City,St,Zip: ORLANDO, FL 32821
Owner Contact: BERT LUBO
Owner Phone: 4072487319

Tank Id: 3
Status: In service
Status Date: 05/01/2008
Install Date: 5/1/2008
Substance: Diesel-emergen generator
Content Description: Emerg Generator Diesel
Gallons: 1500
Tank Location: ABOVEGROUND

Construction:

Tank Id: 3
Construction Category: Primary Construction
Construction Description: Steel

Tank Id: 3
Construction Category: Overfill/Spill
Construction Description: Flow shut-Off

Tank Id: 3
Construction Category: Overfill/Spill
Construction Description: Spill containment bucket

Tank Id: 3
Construction Category: Overfill/Spill
Construction Description: Tight fill

Tank Id: 3
Construction Category: Overfill/Spill
Construction Description: Level gauges/alarms

Tank Id: 3
Construction Category: Secondary Containment
Construction Description: Double wall

Monitoring:

Tank ID: 3
Monitoring Description: Monitor dbl wall tank space

Tank ID: 3
Monitoring Description: Visual inspection of ASTs

Map ID
Direction
Distance
Elevation

MAP FINDINGS

Site

Database(s)

EDR ID Number
EPA ID Number

RENAISSANCE RESORT SEA WORLD (Continued)

U001365360

Piping:

Tank ID: 3
Piping Category: Miscellaneous Attributes
Piping Description: Suction piping system

Tank ID: 3
Piping Category: Miscellaneous Attributes
Piping Description: Abv, no soil contact

Tank ID: 3
Piping Category: Primary Construction
Piping Description: Steel/galvanized metal

Tank Id: 2
Status: In service
Status Date: 09/01/2007
Install Date: 8/1/2007
Substance: Diesel-emergen generator
Content Description: Emerg Generator Diesel
Gallons: 1400
Tank Location: ABOVEGROUND

Construction:

Tank Id: 2
Construction Category: Primary Construction
Construction Description: Steel

Tank Id: 2
Construction Category: Secondary Containment
Construction Description: Double wall

Tank Id: 2
Construction Category: Miscellaneous Attributes
Construction Description: Small use tank

Tank Id: 2
Construction Category: Overfill/Spill
Construction Description: Spill containment bucket

Monitoring:

Tank ID: 2
Monitoring Description: Monitor dbl wall tank space

Tank ID: 2
Monitoring Description: Visual inspection of ASTs

Tank ID: 2
Monitoring Description: Continuous electronic sensing

Piping:

Tank ID: 2
Piping Category: Miscellaneous Attributes
Piping Description: Abv, no soil contact

Tank ID: 2

Map ID
Direction
Distance
Elevation

MAP FINDINGS

Site

Database(s)

EDR ID Number
EPA ID Number

RENAISSANCE RESORT SEA WORLD (Continued)

U001365360

Piping Category: Primary Construction
Piping Description: Approved synthetic material

[Click here for Florida Oculus:](#)

FL Financial Assurance 3:

Region: 3
Facility ID: 9100915
Facility Phone: 4073515555
Facility Status: OPEN
Facility Type: C
Type Description: Fuel user/Non-retail
DEP CO: P
Financial Responsibility: INSURANCE
Insurance Company: NAUTILUS INSURANCE COMPANY
Effective Date: 08/15/2014
Expire Date: 08/15/2015
Owner ID: 54864
Owner Name: RENAISSANCE ORLANDO RESORT
Owner Address: 6677 SEA HARBOR DR
Owner Address2: Not reported
Owner City,St,Zip: ORLANDO, FL 32821
Contact: BERT LUBO
Resp Party Phone: 4072487319

Region: 3
Facility ID: 9100915
Facility Phone: 4073515555
Facility Status: OPEN
Facility Type: C
Type Description: Fuel user/Non-retail
DEP CO: P
Financial Responsibility: INSURANCE
Insurance Company: NAUTILUS INSURANCE COMPANY
Effective Date: 08/15/2016
Expire Date: 08/15/2017
Owner ID: 54864
Owner Name: RENAISSANCE ORLANDO RESORT
Owner Address: 6677 SEA HARBOR DR
Owner Address2: Not reported
Owner City,St,Zip: ORLANDO, FL 32821
Contact: BERT LUBO
Resp Party Phone: 4072487319

Region: 3
Facility ID: 9100915
Facility Phone: 4073515555
Facility Status: OPEN
Facility Type: C
Type Description: Fuel user/Non-retail
DEP CO: P
Financial Responsibility: INSURANCE
Insurance Company: NAUTILUS INSURANCE COMPANY
Effective Date: 08/15/2017
Expire Date: 08/15/2018
Owner ID: 54864

Map ID
Direction
Distance
Elevation

MAP FINDINGS

Site

Database(s)

EDR ID Number
EPA ID Number

RENAISSANCE RESORT SEA WORLD (Continued)

U001365360

Owner Name: RENAISSANCE ORLANDO RESORT
Owner Address: 6677 SEA HARBOR DR
Owner Address2: Not reported
Owner City,St,Zip: ORLANDO, FL 32821
Contact: BERT LUBO
Resp Party Phone: 4072487319

Region: 3
Facility ID: 9100915
Facility Phone: 4073515555
Facility Status: OPEN
Facility Type: C
Type Description: Fuel user/Non-retail
DEP CO: P

Financial Responsibility: INSURANCE
Insurance Company: NAUTILUS INSURANCE COMPANY
Effective Date: 08/15/2018
Expire Date: 08/15/2019
Owner ID: 54864
Owner Name: RENAISSANCE ORLANDO RESORT
Owner Address: 6677 SEA HARBOR DR
Owner Address2: Not reported
Owner City,St,Zip: ORLANDO, FL 32821
Contact: BERT LUBO
Resp Party Phone: 4072487319

Region: 3
Facility ID: 9100915
Facility Phone: 4073515555
Facility Status: OPEN
Facility Type: C
Type Description: Fuel user/Non-retail
DEP CO: P
Financial Responsibility: INSURANCE
Insurance Company: NAUTILUS INSURANCE COMPANY
Effective Date: 08/20/2010
Expire Date: 08/20/2011
Owner ID: 54864
Owner Name: RENAISSANCE ORLANDO RESORT
Owner Address: 6677 SEA HARBOR DR
Owner Address2: Not reported
Owner City,St,Zip: ORLANDO, FL 32821
Contact: BERT LUBO
Resp Party Phone: 4072487319

Region: 3
Facility ID: 9100915
Facility Phone: 4073515555
Facility Status: OPEN
Facility Type: C
Type Description: Fuel user/Non-retail
DEP CO: P
Financial Responsibility: INSURANCE
Insurance Company: NAUTILUS INSURANCE COMPANY
Effective Date: 08/20/2011
Expire Date: 08/20/2012
Owner ID: 54864

Map ID
Direction
Distance
Elevation

MAP FINDINGS

Site

Database(s)

EDR ID Number
EPA ID Number

RENAISSANCE RESORT SEA WORLD (Continued)

U001365360

Owner Name: RENAISSANCE ORLANDO RESORT
Owner Address: 6677 SEA HARBOR DR
Owner Address2: Not reported
Owner City,St,Zip: ORLANDO, FL 32821
Contact: BERT LUBO
Resp Party Phone: 4072487319

Region: 3
Facility ID: 9100915
Facility Phone: 4073515555
Facility Status: OPEN
Facility Type: C
Type Description: Fuel user/Non-retail
DEP CO: P
Financial Responsibility: SELF-INSURANCE - LETTER FROM CHIEF FINANCIAL OFFIC
Insurance Company: Not reported
Effective Date: 05/18/2007
Expire Date: 05/18/2008
Owner ID: 54864
Owner Name: RENAISSANCE ORLANDO RESORT
Owner Address: 6677 SEA HARBOR DR
Owner Address2: Not reported
Owner City,St,Zip: ORLANDO, FL 32821
Contact: BERT LUBO
Resp Party Phone: 4072487319

WASTEWATER:

Name: RENAISSANCE ORLANDO MEETING SPACE AND EXPANSION
Address: 6677 SEA HARBOR DR
City,State,Zip: ORLANDO, FL
Facility ID: FLR20BT02
Facility Type: Construction Generic Dewatering
Status: Active - Existing, permitted facility/site for which effluent, reclaimed water or wastewater residual discharge into the environment and/or monitoring is taking place.

District Office: TLST
NPDES Permitted Site: Not reported
Environmental Interest: Not reported
Owner Type: Private
Permit Capacity: Not reported
Party Name: Eric Henry, PMTE
Company Name: Eden Site Development
RP Address: 115 W Pine Ave
RP Address 2: Not reported
RP City,Stat,Zip: Longwood FL 32750-4151
Telephone: 3212288373
Email: erich@edensitedevelopment.com
Issue Date: 11/06/2017
Effective Date: 11/06/2017
Expiration Date: 11/05/2022
DOC Description: Generic Permit
Latitude Degrees: 28
Latitude Minutes: 24
Latitude Seconds: 42.39
Longitude Degrees: 81
Longitude Minutes: 28
Longitude Seconds: 8.699

Map ID
Direction
Distance
Elevation

MAP FINDINGS

Site

Database(s)

EDR ID Number
EPA ID Number

RENAISSANCE RESORT SEA WORLD (Continued)

U001365360

Treatment: Not reported
Decode For Fstatus: Active

Name: RENAISSANCE ORLANDO @ SEAWORLD
Address: 6677 SEA HARBOR DR
City,State,Zip: ORLANDO, FL
Facility ID: FLR20BS00
Facility Type: Construction Generic Dewatering
Status: Active - Existing, permitted facility/site for which effluent, reclaimed water or wastewater residual discharge into the environment and/or monitoring is taking place.

District Office: TLST
NPDES Permitted Site: Not reported
Environmental Interest: Not reported
Owner Type: Private
Permit Capacity: Not reported
Party Name: John Sfeir, Vice President of Operations
Company Name: Welbro Building Corporation
RP Address: 2301 Maitland Center Pkwy
RP Address 2: Ste 250
RP City,Stat,Zip: Maitland FL 32751-4193
Telephone: 4074750800
Email: jsfeir@welbro.com
Issue Date: 10/30/2017
Effective Date: 10/30/2017
Expiration Date: 10/29/2022
DOC Description: Generic Permit
Latitude Degrees: 28
Latitude Minutes: 24
Latitude Seconds: 39.69
Longitude Degrees: 81
Longitude Minutes: 28
Longitude Seconds: 8.918
Treatment: Not reported
Decode For Fstatus: Active

Name: RENAISSANCE ORLANDO @ SEAWORLD
Address: 6677 SEA HARBOR DR
City,State,Zip: ORLANDO, FL
Facility ID: FLR10KL31
Facility Type: Construction Stormwater GP
Status: Active - Existing, permitted facility/site for which effluent, reclaimed water or wastewater residual discharge into the environment and/or monitoring is taking place.

District Office: TLST
NPDES Permitted Site: Not reported
Environmental Interest: Not reported
Owner Type: Private
Permit Capacity: Not reported
Party Name: Xabier Guerricagoitia, PMTE
Company Name: Renaissance Orlando @ SeaWorld
RP Address: 6677 Sea Harbor Dr
RP Address 2: Not reported
RP City,Stat,Zip: Orlando FL 32821-8007
Telephone: Not reported
Email: Not reported
Issue Date: 04/21/2011

Map ID
Direction
Distance
Elevation

MAP FINDINGS

Site

Database(s)

EDR ID Number
EPA ID Number

RENAISSANCE RESORT SEA WORLD (Continued)

U001365360

Effective Date: 04/21/2011
Expiration Date: 04/20/2016
DOC Description: Generic Permit
Latitude Degrees: 28
Latitude Minutes: 24
Latitude Seconds: 41
Longitude Degrees: 81
Longitude Minutes: 28
Longitude Seconds: 2
Treatment: Not reported
Decode For Fstatus: Active

X175 7-ELEVEN FOOD STORE #21315
West 7957 TURKEY CREEK RD
1/4-1/2 ORLANDO, FL 32811
0.362 mi.
1910 ft. Site 1 of 2 in cluster X

FL LUST U001363715
FL UST N/A
FL CLEANUP SITES
FL DWM CONTAM

Actual:
131 ft.

LUST:

Focus Map:
1

Name: 7-ELEVEN FOOD STORE #21315
Address: 7957 TURKEY CREEK RD
City,State,Zip: ORLANDO, FL 32811
Region: STATE
Facility Id: 8512588
Facility Status: CLOSED
Facility Type: A - Retail Station
Facility Phone: (407)532-2037
Facility Cleanup Rank: 12937
District: Central District
Lat/Long (dms): 28 27 1.7208 / 81 28 34.3596
Section: 26
Township: 23S
Range: 28E
Feature: Not reported
Method: ADDM
Datum: 0
Score: 31
Score Effective Date: 2009-05-20 00:00:00
Score When Ranked: 6
Operator: CATHY WISE
Name Update: 2008-04-23 00:00:00
Address Update: Not reported

Petroleum Cleanup PCT Facility Score:

Facility Cleanup Status: ONGO - ONGOING
Contact: JOSE RIOS / MILEI AVILES / DAVID PETERSEN
Contact Company: 7-ELEVEN INC - GASOLINE COMP DEPT 0148
Contact Address: PO BOX 711
Contact City/State/Zip: DALLAS, TX 75221
Phone: (407)403-2995
Bad Address Ind: N
State: FL
Zip: 32811
Score: 31
Score Effective Date: 2009-05-20 00:00:00
Related Party ID: 20385
Primary RP Role: ACCOUNT OWNER
RP Begin Date: 1994-05-20

Map ID
Direction
Distance
Elevation

MAP FINDINGS

Site

Database(s)

EDR ID Number
EPA ID Number

7-ELEVEN FOOD STORE #21315 (Continued)

U001363715

RP Zip: 711
RP Extension: Not reported

Discharge Cleanup Summary:
Discharge Date: 11/4/1988
PCT Discharge Combined: Not reported
Cleanup Required: R - CLEANUP REQUIRED
Discharge Cleanup Status: RA - RA ONGOING
Disch Cleanup Status Date: 4/26/2013
Cleanup Work Status: INACTIVE
Information Source: E - EDI
Other Source Description: Not reported
Eligibility Indicator: E - ELIGIBLE
Site Manager: CLAYTON_SN
Site Mgr End Date: 9/30/2013
Tank Office: PCTM4 - PETROLEUM CLEANUP TEAM 4 - ATC

Petroleum Cleanup Program Eligibility:
Facility ID: 8512588
Discharge Date: 11/4/1988
Pct Discharge Combined With: Not reported
Cleanup Required: R - CLEANUP REQUIRED
Discharge Cleanup Status: RA - RA ONGOING
Disch Cleanup Status Date: 4/26/2013
Cleanup Work Status: INACTIVE
Information Source: E - EDI
Other Source Description: Not reported
Application Received Date: 11/7/1988
Cleanup Program: E - EARLY DETECTION INCENTIVE
Eligibility Status: 3/1/1990
Elig Status Date: 3/1/1990
Letter Of Intent Date: 10/10/1989
Redetermined: No
Inspection Date: 1/2/1990
Site Manager: CLAYTON_SN
Site Mgr End Date: 9/30/2013
Tank Office: PCTM4 - PETROLEUM CLEANUP TEAM 4 - ATC
Deductible Amount: Not reported
Deductible Paid To Date: 0
Co-Pay Amount: Not reported
Co-Pay Paid To Date: 0
Cap Amount: Not reported

Contaminated Media:
Discharge Date: 11/4/1988
Pct Discharge Combined With: Not reported
Cleanup Required: R - CLEANUP REQUIRED
Discharge Cleanup Status: RA - RA ONGOING
Disch Cleanup Status Date: 4/26/2013
Cleanup Work Status: INACTIVE
Information Source: E - EDI
Other Source Description: Not reported
Elig Indicator: E - ELIGIBLE
Site Manager: CLAYTON_SN
Site Mgr End Date: 9/30/2013
Tank Office: PCTM4 - PETROLEUM CLEANUP TEAM
Contaminated Drinking Wells: 0
Contaminated Monitoring Well: Yes

Map ID
Direction
Distance
Elevation

MAP FINDINGS

Site

Database(s)

EDR ID Number
EPA ID Number

7-ELEVEN FOOD STORE #21315 (Continued)

U001363715

Contaminated Soil: Yes
Contaminated Surface Water: No
Contaminated Ground Water: Yes
Pollutant: P - Generic Gasoline
Pollutant Other Description: Not reported
Gallons Discharged: Not reported

Task Information:

District: CD
Facility ID: 8512588
Facility Status: CLOSED
Facility Type: A - Retail Station -
County: ORANGE
County ID: 48
Cleanup Eligibility Status: E
Source Effective Date: Not reported
Discharge Date: 11-04-1988
Cleanup Required: R - CLEANUP REQUIRED
Discharge Cleanup Status: RA - RA ONGOING
Disch Cleanup Status Date: 04-26-2013
SRC Action Type: -
SRC Submit Date: Not reported
SRC Review Date: Not reported
SRC Completion Status: -
SRC Issue Date: Not reported
SRC Comment: Not reported
Cleanup Work Status: INACTIVE
Site Mgr: CLAYTON_SN
Site Mgr End Date: 09-30-2013
Tank Office: PCTM4 - Team 4
SR Task ID: 21981
SR Cleanup Responsible: RP - RESPONSIBLE PARTY
SR Funding Eligibility Type: -
SR Actual Cost: \$26,640.00
SR Completion Date: 06-22-1990
SR Payment Date: 06-22-1990
SR Oral Date: Not reported
SR Written Date: Not reported
SR Soil Removal: Y
SR Free Product Removal: Not reported
SR Soil Tonnage Removed: 522
SR Soil Treatment: Y
SR Other Treatment: Not reported
SR Alternate Proc Received Date: Not reported
SR Alternate Procedure Status: Not reported
SR Alternate Procedure Status Date: Not reported
SR Alternate Procedure Comments: Not reported
SA Task ID: 90144
SA Cleanup Responsible: RP - RESPONSIBLE PARTY
SA Funding Eligibility Type: -
SA Actual Cost: Not reported
SA Completion Date: Not reported
SA Payment Date: Not reported
RAP Task ID: Not reported
RAP Cleanup Responsible ID: -
RAP Funding Eligibility Type: -
RAP Actual Cost: Not reported
RAP Completion Date: Not reported

Map ID
Direction
Distance
Elevation

MAP FINDINGS

Site

Database(s)

EDR ID Number
EPA ID Number

7-ELEVEN FOOD STORE #21315 (Continued)

U001363715

RAP Payment Date: Not reported
RAP Last Order Approved: Not reported
RA Task ID: 90351
RA Cleanup Responsible: -
RA Funding Eligibility Type: -
RA Years to Complete: Not reported
RA Actual Cost: Not reported

[Click here for Florida Oculus:](#)

UST:

Facility Id: 8512588
Facility Status: CLOSED
Type Description: Retail Station
Facility Phone: 4075322037
Region: STATE
Positioning Method: ADDM
Lat/Long (dms): 28 27 2.62400000 / 81 28 36.2199999

Owner:

Owner Id: 20385
Owner Name: 7-ELEVEN INC - GASOLINE COMP DEPT 0148
Owner Address: PO BOX 711
Owner Address 2: ATTN: FL REGION COMPLIANCE MGR
Owner City,St,Zip: DALLAS, TX 75221
Owner Contact: MILEI AVILES / DAVID PETERSEN
Owner Phone: 4074032995

Tank Info:

Name: 7-ELEVEN FOOD STORE #21315
Address: 7957 TURKEY CREEK RD
City: ORLANDO
Zip: 32811
Tank Id: 1
Status: Removed
Status Date: 04/30/1989
Install Date: 2/1/1979
Substance: Leaded gas
Content Description: Leaded Gas
Gallons: 10000
Vessel Indicator: TANK
Tank Location: UNDERGROUND
DEP Contractor: P

Name: 7-ELEVEN FOOD STORE #21315
Address: 7957 TURKEY CREEK RD
City: ORLANDO
Zip: 32811
Tank Id: 2
Status: Removed
Status Date: 04/30/1989
Install Date: 2/1/1979
Substance: Gasohol
Content Description: Gasohol
Gallons: 10000
Vessel Indicator: TANK
Tank Location: UNDERGROUND

Map ID
Direction
Distance
Elevation

MAP FINDINGS

Site

Database(s)

EDR ID Number
EPA ID Number

7-ELEVEN FOOD STORE #21315 (Continued)

U001363715

DEP Contractor: P

Name: 7-ELEVEN FOOD STORE #21315
Address: 7957 TURKEY CREEK RD
City: ORLANDO
Zip: 32811
Tank Id: 3
Status: Removed
Status Date: 04/30/1989
Install Date: 2/1/1979
Substance: Gasohol
Content Description: Gasohol
Gallons: 10000
Vessel Indicator: TANK
Tank Location: UNDERGROUND
DEP Contractor: P

[Click here for Florida Oculus:](#)

CLEANUP SITES:

Name: 7-ELEVEN FOOD STORE #21315
Address: 7957 TURKEY CREEK RD
City,State,Zip: ORLANDO, FL 32811
DEP Cleanup Site Key: 60786952
Source Database Name: Storage Tank Contamination Monitoring
Source Database Id: 8512588
CPAC Program Area Id: TK
CLLC Cleanup Category Key: PETRO
RSC2 Remediation Status Key: PENDING
Data Load Date: 11/21/2019
OC3 Office Id: CD
Physical Address Line 2: Not reported
OIC Object Of Interest Id: FACIL
PC2 Proximity Id: EXACT
Calc Coordinates Accuracy Level Id: 4
CMC2 Coordinate Method Id: Digital Aerial Photography With Ground Control
DC4 Datum Id: High Accuracy Reference Network
VSC1 Verification Status: REVIEWED
Collect Username: CARPENTER_K
Collect Date: 10/21/2009
Collect Affiliation: YORK STB
Map Source: 2004 DOQQs
Map Source Scale: 10
Interpolation Scale: Not reported
Verifier Username: CARPENTER_K
Verifier Affiliation: YORK STB
Verification Date: 10/21/2009
Verified Coordinate Method Id: Digital Aerial Photography With Ground Control
Source Database Name Code: STCM
CMC2 Coordinate Method ID Code: DPHO
DC4 Datum ID Code: HARN
Verified Coordinate Method ID Code: DPHO
Comments: Not reported
Latitude/Longitude (deg/min/sec): 28 27 1.72 / 81 28 34.36

Map ID
 Direction
 Distance
 Elevation

MAP FINDINGS

Site

Database(s)

EDR ID Number
 EPA ID Number

7-ELEVEN FOOD STORE #21315 (Continued)

U001363715

DWM CONTAM:
 Program Site Id: 8512588
 Lat DD: 28
 Lat MM: 27
 Lat SS: 1.7208
 Long DD: 81
 Long MM: 28
 Long SS: 34.3596
 Office/ District: CD
 Program Area: Storage Tanks
 Offsite Contamination: Not reported
 Project Manager: Not reported
 Priority Score: 31
 Datum: 0
 Method: ADDM
 Facility Status: CLOSED
 Feature: Not reported
 Section: 26
 Township: 23S
 Range: 28E
 Staff Assigned: Not reported
 Priority (Y/N): Not reported

X176 **7-ELEVEN FOOD STORE #29682**
West **7329 W SAND LAKE RD**
1/4-1/2 **ORLANDO, FL 32819**
0.397 mi.
2096 ft. **Site 2 of 2 in cluster X**

FL LUST **U001365124**
FL UST **N/A**
FL Financial Assurance

Actual: LUST:
128 ft. Name: 7-ELEVEN FOOD STORE #29682
Focus Map: Address: 7329 W SAND LAKE RD
1 City,State,Zip: ORLANDO, FL 32819
 Region: STATE
 Facility Id: 8943462
 Facility Status: OPEN
 Facility Type: A - Retail Station
 Facility Phone: (407)532-2037
 Facility Cleanup Rank: 6627
 District: Central District
 Lat/Long (dms): 28 27 1.9111 / 81 28 38.7035
 Section: Not reported
 Township: Not reported
 Range: Not reported
 Feature: Not reported
 Method: AGPS
 Datum: 0
 Score: 10
 Score Effective Date: 2012-09-25 00:00:00
 Score When Ranked: 26
 Operator: CATHY WISE
 Name Update: 2008-04-23 00:00:00
 Address Update: 2018-09-24 00:00:00

Petroleum Cleanup PCT Facility Score:
 Facility Cleanup Status: CMPL - COMPLETED
 Contact: JOSE RIOS / MILEI AVILES / DAVID PETERSEN
 Contact Company: 7-ELEVEN INC - GASOLINE COMP DEPT 0148

Map ID
Direction
Distance
Elevation

MAP FINDINGS

Site

Database(s)

EDR ID Number
EPA ID Number

7-ELEVEN FOOD STORE #29682 (Continued)

U001365124

Contact Address: PO BOX 711
Contact City/State/Zip: DALLAS, TX 75221
Phone: (407)403-2995
Bad Address Ind: N
State: FL
Zip: 32819, 5207
Score: 10
Score Effective Date: 2012-09-25 00:00:00
Related Party ID: 20385
Primary RP Role: ACCOUNT OWNER
RP Begin Date: 1994-05-20
RP Zip: 711
RP Extension: Not reported

Discharge Cleanup Summary:

Discharge Date: 1/7/2009
PCT Discharge Combined: Not reported
Cleanup Required: R - CLEANUP REQUIRED
Discharge Cleanup Status: NFA - NFA COMPLETE
Disch Cleanup Status Date: 10/22/2009
Cleanup Work Status: COMPLETED
Information Source: D - DISCHARGE NOTIFICATION
Other Source Description: Not reported
Eligibility Indicator: I - INELIGIBLE
Site Manager: PARKER_RH
Site Mgr End Date: 9/28/2009
Tank Office: PCLP48 - ORANGE COUNTY ENVIRONMENTAL PROTECTION DIV
Discharge Date: 5/4/1992
PCT Discharge Combined: Not reported
Cleanup Required: R - CLEANUP REQUIRED
Discharge Cleanup Status: SRCR - SRCR COMPLETE
Disch Cleanup Status Date: 1/9/2018
Cleanup Work Status: COMPLETED
Information Source: D - DISCHARGE NOTIFICATION
Other Source Description: Not reported
Eligibility Indicator: E - ELIGIBLE
Site Manager: COLLINS_SD
Site Mgr End Date: 8/3/2017
Tank Office: PCLP48 - ORANGE COUNTY ENVIRONMENTAL PROTECTION DIV

Petroleum Cleanup Program Eligibility:

Facility ID: 8943462
Discharge Date: 5/4/1992
Pct Discharge Combined With: Not reported
Cleanup Required: R - CLEANUP REQUIRED
Discharge Cleanup Status: SRCR - SRCR COMPLETE
Disch Cleanup Status Date: 1/9/2018
Cleanup Work Status: COMPLETED
Information Source: D - DISCHARGE NOTIFICATION
Other Source Description: Not reported
Application Received Date: 1/8/2001
Cleanup Program: P - PETROLEUM LIABILITY AND RESTORATION INSURANCE PROGRAM
Eligibility Status: 1/8/2001
Elig Status Date: 1/8/2001
Letter Of Intent Date: Not reported
Redetermined: No
Inspection Date: 5/4/1992

Map ID
Direction
Distance
Elevation

MAP FINDINGS

Site

Database(s)

EDR ID Number
EPA ID Number

7-ELEVEN FOOD STORE #29682 (Continued)

U001365124

Site Manager: COLLINS_SD
Site Mgr End Date: 8/3/2017
Tank Office: PCLP48 - ORANGE COUNTY ENVIRONMENTAL PROTECTION DIV
Deductible Amount: 500
Deductible Paid To Date: 500
Co-Pay Amount: Not reported
Co-Pay Paid To Date: 0
Cap Amount: 1200000

Contaminated Media:
Discharge Date: 1/7/2009
Pct Discharge Combined With: Not reported
Cleanup Required: R - CLEANUP REQUIRED
Discharge Cleanup Status: NFA - NFA COMPLETE
Disch Cleanup Status Date: 10/22/2009
Cleanup Work Status: COMPLETED
Information Source: D - DISCHARGE NOTIFICATION
Other Source Description: Not reported
Elig Indicator: I - INELIGIBLE
Site Manager: PARKER_RH
Site Mgr End Date: 9/28/2009
Tank Office: PCLP48 - ORANGE COUNTY ENVIRON
Contaminated Drinking Wells: Not reported
Contaminated Monitoring Well: No
Contaminated Soil: Yes
Contaminated Surface Water: No
Contaminated Ground Water: No
Pollutant: B - Unleaded Gas
Pollutant Other Description: Not reported
Gallons Discharged: 1

Task Information:
District: CD
Facility ID: 8943462
Facility Status: OPEN
Facility Type: A - Retail Station -
County: ORANGE
County ID: 48
Cleanup Eligibility Status: I
Source Effective Date: 09-28-2009
Discharge Date: 01-07-2009
Cleanup Required: R - CLEANUP REQUIRED
Discharge Cleanup Status: NFA - NFA COMPLETE
Disch Cleanup Status Date: 10-22-2009
SRC Action Type: NFA - NO FURTHER ACTION
SRC Submit Date: 02-12-2009
SRC Review Date: 09-28-2009
SRC Completion Status: A - APPROVED
SRC Issue Date: 10-22-2009
SRC Comment: Not reported
Cleanup Work Status: COMPLETED
Site Mgr: PARKER_RH
Site Mgr End Date: 09-28-2009
Tank Office: PCLP48 - Orange County
SR Task ID: Not reported
SR Cleanup Responsible: -
SR Funding Eligibility Type: -
SR Actual Cost: Not reported

Map ID
Direction
Distance
Elevation

MAP FINDINGS

Site

Database(s)

EDR ID Number
EPA ID Number

7-ELEVEN FOOD STORE #29682 (Continued)

U001365124

SR Completion Date: Not reported
SR Payment Date: Not reported
SR Oral Date: Not reported
SR Written Date: Not reported
SR Soil Removal: Not reported
SR Free Product Removal: Not reported
SR Soil Tonnage Removed: Not reported
SR Soil Treatment: Not reported
SR Other Treatment: Not reported
SR Alternate Proc Received Date: Not reported
SR Alternate Procedure Status: Not reported
SR Alternate Procedure Status Date: Not reported
SR Alternate Procedure Comments: Not reported
SA Task ID: 83974
SA Cleanup Responsible: -
SA Funding Eligibility Type: -
SA Actual Cost: Not reported
SA Completion Date: Not reported
SA Payment Date: Not reported
RAP Task ID: Not reported
RAP Cleanup Responsible ID: -
RAP Funding Eligibility Type: -
RAP Actual Cost: Not reported
RAP Completion Date: Not reported
RAP Payment Date: Not reported
RAP Last Order Approved: Not reported
RA Task ID: 84231
RA Cleanup Responsible: RP - RESPONSIBLE PARTY
RA Funding Eligibility Type: -
RA Years to Complete: 0
RA Actual Cost: Not reported
District: CD
Facility ID: 8943462
Facility Status: OPEN
Facility Type: A - Retail Station -
County: ORANGE
County ID: 48
Cleanup Eligibility Status: E
Source Effective Date: 08-04-2017
Discharge Date: 05-04-1992
Cleanup Required: R - CLEANUP REQUIRED
Discharge Cleanup Status: SRCR - SRCR COMPLETE
Disch Cleanup Status Date: 01-09-2018
SRC Action Type: SRCR - SITE REHABILITATION COMPLETION REPORT
SRC Submit Date: 12-27-2016
SRC Review Date: 12-28-2016
SRC Completion Status: A - APPROVED
SRC Issue Date: 01-09-2018
SRC Comment: PENDING WA 9/19/17
Cleanup Work Status: COMPLETED
Site Mgr: COLLINS_SD
Site Mgr End Date: 08-03-2017
Tank Office: PCLP48 - Orange County
SR Task ID: Not reported
SR Cleanup Responsible: -
SR Funding Eligibility Type: -
SR Actual Cost: Not reported

Map ID
Direction
Distance
Elevation

MAP FINDINGS

Site

Database(s)

EDR ID Number
EPA ID Number

7-ELEVEN FOOD STORE #29682 (Continued)

U001365124

SR Completion Date: Not reported
SR Payment Date: Not reported
SR Oral Date: Not reported
SR Written Date: Not reported
SR Soil Removal: Not reported
SR Free Product Removal: Not reported
SR Soil Tonnage Removed: Not reported
SR Soil Treatment: Not reported
SR Other Treatment: Not reported
SR Alternate Proc Received Date: Not reported
SR Alternate Procedure Status: Not reported
SR Alternate Procedure Status Date: Not reported
SR Alternate Procedure Comments: Not reported
SA Task ID: 93392
SA Cleanup Responsible: -
SA Funding Eligibility Type: -
SA Actual Cost: Not reported
SA Completion Date: Not reported
SA Payment Date: Not reported
RAP Task ID: Not reported
RAP Cleanup Responsible ID: -
RAP Funding Eligibility Type: -
RAP Actual Cost: Not reported
RAP Completion Date: Not reported
RAP Payment Date: Not reported
RAP Last Order Approved: Not reported
RA Task ID: 94558
RA Cleanup Responsible: -
RA Funding Eligibility Type: -
RA Years to Complete: 0
RA Actual Cost: Not reported

[Click here for Florida Oculus:](#)

UST:

Facility Id: 8943462
Facility Status: OPEN
Type Description: Retail Station
Facility Phone: 4075322037
Region: STATE
Positioning Method: AGPS
Lat/Long (dms): 28 27 2 / 81 28 64

Owner:

Owner Id: 20385
Owner Name: 7-ELEVEN INC - GASOLINE COMP DEPT 0148
Owner Address: PO BOX 711
Owner Address 2: ATTN: FL REGION COMPLIANCE MGR
Owner City,St,Zip: DALLAS, TX 75221
Owner Contact: MILEI AVILES / DAVID PETERSEN
Owner Phone: 4074032995

Tank Info:

Name: 7-ELEVEN FOOD STORE #29682
Address: 7329 W SAND LAKE RD
City: ORLANDO
Zip: 32819

Map ID
Direction
Distance
Elevation

MAP FINDINGS

Site

Database(s)

EDR ID Number
EPA ID Number

7-ELEVEN FOOD STORE #29682 (Continued)

U001365124

Tank Id: 1
Status: Removed
Status Date: 03/01/2004
Install Date: 2/1/1989
Substance: Unleaded gas
Content Description: Unleaded Gas
Gallons: 10000
Vessel Indicator: TANK
Tank Location: UNDERGROUND
DEP Contractor: C

Name: 7-ELEVEN FOOD STORE #29682
Address: 7329 W SAND LAKE RD
City: ORLANDO
Zip: 32819
Tank Id: 2
Status: Removed
Status Date: 03/01/2004
Install Date: 2/1/1989
Substance: Unleaded gas
Content Description: Unleaded Gas
Gallons: 10000
Vessel Indicator: TANK
Tank Location: UNDERGROUND
DEP Contractor: C

Name: 7-ELEVEN FOOD STORE #29682
Address: 7329 W SAND LAKE RD
City: ORLANDO
Zip: 32819
Tank Id: 3
Status: Removed
Status Date: 03/01/2004
Install Date: 2/1/1989
Substance: Unleaded gas
Content Description: Unleaded Gas
Gallons: 10000
Vessel Indicator: TANK
Tank Location: UNDERGROUND
DEP Contractor: C

Name: 7-ELEVEN FOOD STORE #29682
Address: 7329 W SAND LAKE RD
City: ORLANDO
Zip: 32819
Tank Id: 4
Status: In service
Status Date: 04/01/2004
Install Date: 3/1/2004
Substance: Unleaded gas
Content Description: Unleaded Gas
Gallons: 15000
Vessel Indicator: TANK
Tank Location: UNDERGROUND
DEP Contractor: C

Construction:
Tank Id: 4

Map ID
Direction
Distance
Elevation

MAP FINDINGS

Site

Database(s)

EDR ID Number
EPA ID Number

7-ELEVEN FOOD STORE #29682 (Continued)

U001365124

Construction Category: Primary Construction
Construction Description: Fiberglass

Tank Id: 4
Construction Category: Secondary Containment
Construction Description: Double wall

Tank Id: 4
Construction Category: Overfill/Spill
Construction Description: Spill containment bucket

Tank Id: 4
Construction Category: Overfill/Spill
Construction Description: Flow shut-Off

Tank Id: 4
Construction Category: Overfill/Spill
Construction Description: Tight fill

Tank Id: 4
Construction Category: Overfill/Spill
Construction Description: Level gauges/alarms

Monitoring:

Tank ID: 4
Monitoring Description: Monitor dbl wall tank space

Tank ID: 4
Monitoring Description: Automatic tank gauging - USTs

Tank ID: 4
Monitoring Description: Mechanical line leak detector

Tank ID: 4
Monitoring Description: Monitor dbl wall pipe space

Tank ID: 4
Monitoring Description: Continuous electronic sensing

Tank ID: 4
Monitoring Description: Visual inspect pipe sumps

Tank ID: 4
Monitoring Description: Electronic monitor pipe sumps

Tank ID: 4
Monitoring Description: Visual inspect dispenser liners

Piping:

Tank ID: 4
Piping Category: Primary Construction
Piping Description: Approved synthetic material

Tank ID: 4
Piping Category: Miscellaneous Attributes
Piping Description: Pressurized piping system

Map ID
Direction
Distance
Elevation

MAP FINDINGS

Site

Database(s)

EDR ID Number
EPA ID Number

7-ELEVEN FOOD STORE #29682 (Continued)

U001365124

Tank ID: 4
Piping Category: Secondary Containment
Piping Description: Double wall - pipe jacket

Tank ID: 4
Piping Category: Miscellaneous Attributes
Piping Description: Dispenser liners

Name: 7-ELEVEN FOOD STORE #29682
Address: 7329 W SAND LAKE RD
City: ORLANDO
Zip: 32819
Tank Id: 5
Status: In service
Status Date: 04/01/2004
Install Date: 3/1/2004
Substance: Unleaded gas
Content Description: Unleaded Gas
Gallons: 10000
Vessel Indicator: TANK
Tank Location: UNDERGROUND
DEP Contractor: C

Construction:

Tank Id: 5
Construction Category: Primary Construction
Construction Description: Fiberglass

Tank Id: 5
Construction Category: Secondary Containment
Construction Description: Double wall

Tank Id: 5
Construction Category: Overfill/Spill
Construction Description: Spill containment bucket

Tank Id: 5
Construction Category: Overfill/Spill
Construction Description: Flow shut-Off

Tank Id: 5
Construction Category: Overfill/Spill
Construction Description: Tight fill

Tank Id: 5
Construction Category: Overfill/Spill
Construction Description: Level gauges/alarms

Monitoring:

Tank ID: 5
Monitoring Description: Monitor dbl wall tank space

Tank ID: 5
Monitoring Description: Automatic tank gauging - USTs

Tank ID: 5

Map ID
Direction
Distance
Elevation

MAP FINDINGS

Site

Database(s)

EDR ID Number
EPA ID Number

7-ELEVEN FOOD STORE #29682 (Continued)

U001365124

Monitoring Description: Mechanical line leak detector

Tank ID: 5
Monitoring Description: Monitor dbl wall pipe space

Tank ID: 5
Monitoring Description: Continuous electronic sensing

Tank ID: 5
Monitoring Description: Visual inspect pipe sumps

Tank ID: 5
Monitoring Description: Electronic monitor pipe sumps

Tank ID: 5
Monitoring Description: Visual inspect dispenser liners

Piping:

Tank ID: 5
Piping Category: Secondary Containment
Piping Description: Double wall - pipe jacket

Tank ID: 5
Piping Category: Miscellaneous Attributes
Piping Description: Pressurized piping system

Tank ID: 5
Piping Category: Miscellaneous Attributes
Piping Description: Dispenser liners

Tank ID: 5
Piping Category: Primary Construction
Piping Description: Approved synthetic material

[Click here for Florida Oculus:](#)

FL Financial Assurance 3:

Region: 3
Facility ID: 8943462
Facility Phone: 4075322037
Facility Status: OPEN
Facility Type: A
Type Description: Retail Station
DEP CO: C
Financial Responsibility: INSURANCE
Insurance Company: ILLINOIS UNION
Effective Date: 04/30/2008
Expire Date: 04/30/2009
Owner ID: 20385
Owner Name: 7-ELEVEN INC - GASOLINE COMP DEPT 0148
Owner Address: PO BOX 711
Owner Address2: ATTN: FL REGION COMPLIANCE MGR
Owner City,St,Zip: DALLAS, TX 75221
Contact: MILEI AVILES / DAVID PETERSEN

Map ID
Direction
Distance
Elevation

MAP FINDINGS

Site

Database(s)

EDR ID Number
EPA ID Number

7-ELEVEN FOOD STORE #29682 (Continued)

U001365124

Resp Party Phone: 4074032995

Region: 3
Facility ID: 8943462
Facility Phone: 4075322037
Facility Status: OPEN
Facility Type: A
Type Description: Retail Station
DEP CO: C
Financial Responsibility: INSURANCE
Insurance Company: ILLINOIS UNION
Effective Date: 04/30/2009
Expire Date: 04/30/2010
Owner ID: 20385
Owner Name: 7-ELEVEN INC - GASOLINE COMP DEPT 0148
Owner Address: PO BOX 711
Owner Address2: ATTN: FL REGION COMPLIANCE MGR
Owner City,St,Zip: DALLAS, TX 75221
Contact: MILEI AVILES / DAVID PETERSEN
Resp Party Phone: 4074032995

Region: 3
Facility ID: 8943462
Facility Phone: 4075322037
Facility Status: OPEN
Facility Type: A
Type Description: Retail Station
DEP CO: C
Financial Responsibility: INSURANCE
Insurance Company: ILLINOIS UNION
Effective Date: 04/30/2010
Expire Date: 04/30/2011
Owner ID: 20385
Owner Name: 7-ELEVEN INC - GASOLINE COMP DEPT 0148
Owner Address: PO BOX 711
Owner Address2: ATTN: FL REGION COMPLIANCE MGR
Owner City,St,Zip: DALLAS, TX 75221
Contact: MILEI AVILES / DAVID PETERSEN
Resp Party Phone: 4074032995

Region: 3
Facility ID: 8943462
Facility Phone: 4075322037
Facility Status: OPEN
Facility Type: A
Type Description: Retail Station
DEP CO: C
Financial Responsibility: INSURANCE
Insurance Company: ILLINOIS UNION
Effective Date: 04/30/2011
Expire Date: 04/30/2012
Owner ID: 20385
Owner Name: 7-ELEVEN INC - GASOLINE COMP DEPT 0148
Owner Address: PO BOX 711
Owner Address2: ATTN: FL REGION COMPLIANCE MGR
Owner City,St,Zip: DALLAS, TX 75221
Contact: MILEI AVILES / DAVID PETERSEN

Map ID
Direction
Distance
Elevation

MAP FINDINGS

Site

Database(s)

EDR ID Number
EPA ID Number

7-ELEVEN FOOD STORE #29682 (Continued)

U001365124

Resp Party Phone: 4074032995

Region: 3
Facility ID: 8943462
Facility Phone: 4075322037
Facility Status: OPEN
Facility Type: A
Type Description: Retail Station
DEP CO: C
Financial Responsibility: INSURANCE
Insurance Company: IRONSHORE SPECIALTY INSURANCE CO
Effective Date: 12/18/2013
Expire Date: 12/18/2014
Owner ID: 20385
Owner Name: 7-ELEVEN INC - GASOLINE COMP DEPT 0148
Owner Address: PO BOX 711
Owner Address2: ATTN: FL REGION COMPLIANCE MGR
Owner City,St,Zip: DALLAS, TX 75221
Contact: MILEI AVILES / DAVID PETERSEN
Resp Party Phone: 4074032995

Region: 3
Facility ID: 8943462
Facility Phone: 4075322037
Facility Status: OPEN
Facility Type: A
Type Description: Retail Station
DEP CO: C
Financial Responsibility: INSURANCE
Insurance Company: IRONSHORE SPECIALTY INSURANCE CO
Effective Date: 12/18/2014
Expire Date: 12/18/2015
Owner ID: 20385
Owner Name: 7-ELEVEN INC - GASOLINE COMP DEPT 0148
Owner Address: PO BOX 711
Owner Address2: ATTN: FL REGION COMPLIANCE MGR
Owner City,St,Zip: DALLAS, TX 75221
Contact: MILEI AVILES / DAVID PETERSEN
Resp Party Phone: 4074032995

Region: 3
Facility ID: 8943462
Facility Phone: 4075322037
Facility Status: OPEN
Facility Type: A
Type Description: Retail Station
DEP CO: C
Financial Responsibility: INSURANCE
Insurance Company: IRONSHORE SPECIALTY INSURANCE CO
Effective Date: 12/18/2015
Expire Date: 12/18/2018
Owner ID: 20385
Owner Name: 7-ELEVEN INC - GASOLINE COMP DEPT 0148
Owner Address: PO BOX 711
Owner Address2: ATTN: FL REGION COMPLIANCE MGR
Owner City,St,Zip: DALLAS, TX 75221
Contact: MILEI AVILES / DAVID PETERSEN

Map ID
Direction
Distance
Elevation

MAP FINDINGS

Site

Database(s)

EDR ID Number
EPA ID Number

7-ELEVEN FOOD STORE #29682 (Continued)

U001365124

Resp Party Phone: 4074032995

Region: 3
Facility ID: 8943462
Facility Phone: 4075322037
Facility Status: OPEN
Facility Type: A
Type Description: Retail Station
DEP CO: C
Financial Responsibility: INSURANCE
Insurance Company: IRONSHORE SPECIALTY INSURANCE CO
Effective Date: 12/18/2016
Expire Date: 12/18/2017
Owner ID: 20385
Owner Name: 7-ELEVEN INC - GASOLINE COMP DEPT 0148
Owner Address: PO BOX 711
Owner Address2: ATTN: FL REGION COMPLIANCE MGR
Owner City,St,Zip: DALLAS, TX 75221
Contact: MILEI AVILES / DAVID PETERSEN
Resp Party Phone: 4074032995

178
NE
1/4-1/2
0.432 mi.
2282 ft.

**5800 AND 5850 LAKEHURST DRIVE
5850 LAKEHURST DR
ORLANDO, FL 32819**

**FL SITE INV SITES S123109638
N/A**

Actual:
99 ft.

SITE INV SITES:

Name: 5800 AND 5850 LAKEHURST DRIVE
Address: 5850 LAKEHURST DR
City,State,Zip: ORLANDO, FL 32819
Site Number: 6214
Alternate Site Number: ERIC_6214
District: Central District
Latitude/Longitude (deg/min/sec): 28 27 16.0000000 / 81 27 35.0000000
Datum: NAD83
Decode of Datum: North American Datum of 1983
Decode of Districtcd: CD

Focus Map:
2

179
WNW
1/4-1/2
0.473 mi.
2498 ft.

**GT SPECIALISTS 03-11-3041
I-4 AT SR 528
ORLANDO, FL 32819**

**FL LUST U004146689
FL TANKS N/A**

Actual:
113 ft.

LUST:

Name: GT SPECIALISTS 03-11-3041
Address: I-4 AT SR 528
City,State,Zip: ORLANDO, FL 32819
Region: STATE
Facility Id: 9806206
Facility Status: CLOSED
Facility Type: Q - Emergency Response Spill Site
Facility Phone: Not reported
Facility Cleanup Rank: Not reported
District: Central District

Focus Map:
5

Map ID
Direction
Distance
Elevation

MAP FINDINGS

Site

Database(s)

EDR ID Number
EPA ID Number

GT SPECIALISTS 03-11-3041 (Continued)

U004146689

Lat/Long (dms): 28 25 15.6232 / 81 28 14.9892
Section: Not reported
Township: Not reported
Range: Not reported
Feature: Not reported
Method: Not reported
Datum: Not reported
Score: 9
Score Effective Date: 2004-09-22 00:00:00
Score When Ranked: Not reported
Operator: Not reported
Name Update: Not reported
Address Update: Not reported

Discharge Cleanup Summary:
Discharge Date: 3/21/2003
PCT Discharge Combined: Not reported
Cleanup Required: R - CLEANUP REQUIRED
Discharge Cleanup Status: NFA - NFA COMPLETE
Disch Cleanup Status Date: 10/8/2004
Cleanup Work Status: COMPLETED
Information Source: R - EMERGENCY RESPONSE REPORT
Other Source Description: BER
Eligibility Indicator: I - INELIGIBLE
Site Manager: VAZQUEZ_E
Site Mgr End Date: 9/16/2004
Tank Office: PCLP48 - ORANGE COUNTY ENVIRONMENTAL PROTECTION DIV

Contaminated Media:
Discharge Date: 3/21/2003
Pct Discharge Combined With: Not reported
Cleanup Required: R - CLEANUP REQUIRED
Discharge Cleanup Status: NFA - NFA COMPLETE
Disch Cleanup Status Date: 10/8/2004
Cleanup Work Status: COMPLETED
Information Source: R - EMERGENCY RESPONSE REPORT
Other Source Description: BER
Elig Indicator: I - INELIGIBLE
Site Manager: VAZQUEZ_E
Site Mgr End Date: 9/16/2004
Tank Office: PCLP48 - ORANGE COUNTY ENVIRON

Contaminated Drinking Wells: Not reported
Contaminated Monitoring Well: Not reported
Contaminated Soil: Yes
Contaminated Surface Water: Not reported
Contaminated Ground Water: Yes
Pollutant: D - Vehicular Diesel
Pollutant Other Description: VEHICULAR ACCIDENT
Gallons Discharged: 25

Task Information:
District: CD
Facility ID: 9806206
Facility Status: CLOSED
Facility Type: Q - Emergency Response Spill Site -
County: ORANGE
County ID: 48
Cleanup Eligibility Status: I
Source Effective Date: 10-08-2004

Map ID
Direction
Distance
Elevation

MAP FINDINGS

Site

Database(s)

EDR ID Number
EPA ID Number

GT SPECIALISTS 03-11-3041 (Continued)

U004146689

Discharge Date: 03-21-2003
Cleanup Required: R - CLEANUP REQUIRED
Discharge Cleanup Status: NFA - NFA COMPLETE
Disch Cleanup Status Date: 10-08-2004
SRC Action Type: NFA - NO FURTHER ACTION
SRC Submit Date: 09-16-2004
SRC Review Date: 09-16-2004
SRC Completion Status: A - APPROVED
SRC Issue Date: 10-08-2004
SRC Comment: Not reported
Cleanup Work Status: COMPLETED
Site Mgr: VAZQUEZ_E
Site Mgr End Date: 09-16-2004
Tank Office: PCLP48 - Orange County
SR Task ID: 73707
SR Cleanup Responsible: -
SR Funding Eligibility Type: -
SR Actual Cost: Not reported
SR Completion Date: Not reported
SR Payment Date: Not reported
SR Oral Date: Not reported
SR Written Date: Not reported
SR Soil Removal: Not reported
SR Free Product Removal: Not reported
SR Soil Tonnage Removed: Not reported
SR Soil Treatment: Not reported
SR Other Treatment: Not reported
SR Alternate Proc Received Date: Not reported
SR Alternate Procedure Status: Not reported
SR Alternate Procedure Status Date: Not reported
SR Alternate Procedure Comments: Not reported
SA Task ID: 74768
SA Cleanup Responsible: -
SA Funding Eligibility Type: -
SA Actual Cost: Not reported
SA Completion Date: Not reported
SA Payment Date: Not reported
RAP Task ID: Not reported
RAP Cleanup Responsible ID: -
RAP Funding Eligibility Type: -
RAP Actual Cost: Not reported
RAP Completion Date: Not reported
RAP Payment Date: Not reported
RAP Last Order Approved: Not reported
RA Task ID: 74898
RA Cleanup Responsible: -
RA Funding Eligibility Type: -
RA Years to Complete: 0
RA Actual Cost: Not reported

[Click here for Florida Oculus:](#)

TANKS:

Name: GT SPECIALISTS 03-11-3041
Address: I-4 AT SR 528
City,State,Zip: ORLANDO, FL 32819
Facility ID: 9806206

Map ID
Direction
Distance
Elevation

MAP FINDINGS

Site

Database(s)

EDR ID Number
EPA ID Number

GT SPECIALISTS 03-11-3041 (Continued)

U004146689

Facility Phone: Not reported
Facility Status: CLOSED
Facility Type: Q
Type Description: Emergency Response Spill Site
Dep Co: P
Lat/Lon Deg Min Sec: Not reported

**180
NE
1/4-1/2
0.474 mi.
2503 ft.**

**LAKEHURST PROPERTIES
5800 LAKEHURST DRIVE
ORLANDO, FL**

**FL RESP PARTY S117360443
N/A**

**Actual:
99 ft.
Focus Map:
2**

RESP PARTY:
Name: LAKEHURST PROPERTIES
Address: 5800 LAKEHURST DRIVE
City,State,Zip: ORLANDO, FL
District: Central District
Site Id: 234200
Project Id: 280107
Site Status: CLOSED
Project Manager: HOUSTON_G
OGC Case Number: Not reported
Initial Date Received: 06/22/2004
Contaminants: SOLVENTS
Offsite Cont Impact: U
Priority Score: Not reported
Datum: NAD83
Method ID: DPHO
Feature: chlorinated sol in gw
Object Of Interest: CAP_RAP SITE
Proximity To Object: EXACT
Collect Username: Not reported
Collect Affiliation: Not reported
Collect Program Id: CL
Collect Date: 03/16/2005
Map Series Used: 1999 doqs
Map Source Scale: 5000
Interpolation Scale: Not reported
Coordinate Accuracy Id: 4
Verify Method Id: DPHO
Verifier Username: WOEBER_A
Verifier Affiliation: DEPARTMENT OF ENVIRONMENTAL PROTECTION
Verifying Program Id: CL
Verification Date: 10/07/2005
Decode for District: Central District
Decode for Datum: North American Datum of 1983
Decode for Method: Digital Aerial Photography With Ground Control
Decode for Off Site COC: Unknown, documentation does not exist, or exists but is inconclusive, as to whether contamination above applicable standards or criteria extends offsite
Decode for V_Method: Digital Aerial Photography With Ground Control
Latitude/Longitude (deg/min/sec): 28 27 17.0659999 / 81 27 36.6460000

MAP FINDINGS

Map ID
Direction
Distance
Elevation

Site

Database(s)

EDR ID Number
EPA ID Number

181
West
1/4-1/2
0.484 mi.
2554 ft.

DAYS INN
7335 SAND LAKE RD
ORLANDO, FL 32819

FL LUST **U001365210**
FL UST **N/A**
FL Financial Assurance

Actual:
125 ft.
Focus Map:
1

LUST:
Name: DAYS INN
Address: 7335 SAND LAKE RD
City,State,Zip: ORLANDO, FL 32819
Region: STATE
Facility Id: 9045604
Facility Status: CLOSED
Facility Type: A - Retail Station
Facility Phone: (407)351-1900
Facility Cleanup Rank: 12937
District: Central District
Lat/Long (dms): 28 27 1.6704 / 81 28 45.2424
Section: 26
Township: 23
Range: 28
Feature: Not reported
Method: AGPS
Datum: 0
Score: 10
Score Effective Date: 2005-12-21 00:00:00
Score When Ranked: 6
Operator: H TERRY EICH
Name Update: Not reported
Address Update: Not reported

Petroleum Cleanup PCT Facility Score:
Facility Cleanup Status: CMPL - COMPLETED
Contact: CHARLIE GOLDMAN
Contact Company: LAKESIDE MAINGATE ASSOC LTD
Contact Address: 5820 W IRLO BRONSON MEMORIAL HWY
Contact City/State/Zip: KISSIMMEE, FL 34746
Phone: (407)396-6605
Bad Address Ind: N
State: FL
Zip: 32819, 5207
Score: 10
Score Effective Date: 2005-12-21 00:00:00
Related Party ID: 21926
Primary RP Role: ACCOUNT OWNER
RP Begin Date: 1992-12-11
RP Zip: Not reported
RP Extension: Not reported

Discharge Cleanup Summary:
Discharge Date: 10/20/1992
PCT Discharge Combined: Not reported
Cleanup Required: R - CLEANUP REQUIRED
Discharge Cleanup Status: NFA - NFA COMPLETE
Disch Cleanup Status Date: 8/26/2010
Cleanup Work Status: COMPLETED
Information Source: D - DISCHARGE NOTIFICATION
Other Source Description: Not reported
Eligibility Indicator: I - INELIGIBLE

Map ID
Direction
Distance
Elevation

MAP FINDINGS

Site

Database(s)

EDR ID Number
EPA ID Number

DAYS INN (Continued)

U001365210

Site Manager: TAYLOR_DT
Site Mgr End Date: 8/18/2010
Tank Office: PCLP48 - ORANGE COUNTY ENVIRONMENTAL PROTECTION DIV

Contaminated Media:
Discharge Date: 10/20/1992
Pct Discharge Combined With: Not reported
Cleanup Required: R - CLEANUP REQUIRED
Discharge Cleanup Status: NFA - NFA COMPLETE
Disch Cleanup Status Date: 8/26/2010
Cleanup Work Status: COMPLETED
Information Source: D - DISCHARGE NOTIFICATION
Other Source Description: Not reported
Elig Indicator: I - INELIGIBLE
Site Manager: TAYLOR_DT
Site Mgr End Date: 8/18/2010
Tank Office: PCLP48 - ORANGE COUNTY ENVIRON
Contaminated Drinking Wells: 0
Contaminated Monitoring Well: No
Contaminated Soil: Yes
Contaminated Surface Water: No
Contaminated Ground Water: Yes
Pollutant: B - Unleaded Gas
Pollutant Other Description: Not reported
Gallons Discharged: Not reported

Task Information:
District: CD
Facility ID: 9045604
Facility Status: CLOSED
Facility Type: A - Retail Station -
County: ORANGE
County ID: 48
Cleanup Eligibility Status: I
Source Effective Date: 08-18-2010
Discharge Date: 10-20-1992
Cleanup Required: R - CLEANUP REQUIRED
Discharge Cleanup Status: NFA - NFA COMPLETE
Disch Cleanup Status Date: 08-26-2010
SRC Action Type: NFA - NO FURTHER ACTION
SRC Submit Date: 07-14-2010
SRC Review Date: 08-18-2010
SRC Completion Status: A - APPROVED
SRC Issue Date: 08-26-2010
SRC Comment: Not reported
Cleanup Work Status: COMPLETED
Site Mgr: TAYLOR_DT
Site Mgr End Date: 08-18-2010
Tank Office: PCLP48 - Orange County
SR Task ID: Not reported
SR Cleanup Responsible: -
SR Funding Eligibility Type: -
SR Actual Cost: Not reported
SR Completion Date: Not reported
SR Payment Date: Not reported
SR Oral Date: Not reported
SR Written Date: Not reported
SR Soil Removal: Not reported

Map ID
Direction
Distance
Elevation

MAP FINDINGS

Site

Database(s)

EDR ID Number
EPA ID Number

DAYS INN (Continued)

U001365210

SR Free Product Removal: Not reported
SR Soil Tonnage Removed: Not reported
SR Soil Treatment: Not reported
SR Other Treatment: Not reported
SR Alternate Proc Received Date: Not reported
SR Alternate Procedure Status: Not reported
SR Alternate Procedure Status Date: Not reported
SR Alternate Procedure Comments: Not reported
SA Task ID: 19224
SA Cleanup Responsible: -
SA Funding Eligibility Type: -
SA Actual Cost: Not reported
SA Completion Date: 09-23-1996
SA Payment Date: Not reported
RAP Task ID: 19225
RAP Cleanup Responsible ID: -
RAP Funding Eligibility Type: -
RAP Actual Cost: Not reported
RAP Completion Date: 10-10-2000
RAP Payment Date: Not reported
RAP Last Order Approved: 1996-12-06 00:00:00
RA Task ID: 64384
RA Cleanup Responsible: RP - RESPONSIBLE PARTY
RA Funding Eligibility Type: -
RA Years to Complete: 0
RA Actual Cost: Not reported

[Click here for Florida Oculus:](#)

UST:

Facility Id: 9045604
Facility Status: CLOSED
Type Description: Retail Station
Facility Phone: 4073511900
Region: STATE
Positioning Method: AGPS
Lat/Long (dms): 28 27 0 / 81 28 46

Owner:

Owner Id: 21926
Owner Name: LAKESIDE MAINGATE ASSOC LTD
Owner Address: 5820 W IRLO BRONSON MEMORIAL HWY
Owner Address 2: Not reported
Owner City,St,Zip: KISSIMMEE, FL 34746
Owner Contact: CHARLIE GOLDMAN
Owner Phone: 4073966605

Tank Info:

Name: DAYS INN
Address: 7335 SAND LAKE RD
City: ORLANDO
Zip: 32819
Tank Id: 1
Status: Closed in place
Status Date: 07/01/1998
Install Date: 7/1/1973
Substance: Unleaded gas

Map ID
Direction
Distance
Elevation

MAP FINDINGS

Site

Database(s)

EDR ID Number
EPA ID Number

DAYS INN (Continued)

U001365210

Content Description: Unleaded Gas
Gallons: 10000
Vessel Indicator: TANK
Tank Location: UNDERGROUND
DEP Contractor: P

Name: DAYS INN
Address: 7335 SAND LAKE RD
City: ORLANDO
Zip: 32819
Tank Id: 2
Status: Closed in place
Status Date: 07/01/1998
Install Date: 7/1/1973
Substance: Unleaded gas
Content Description: Unleaded Gas
Gallons: 10000
Vessel Indicator: TANK
Tank Location: UNDERGROUND
DEP Contractor: P

Name: DAYS INN
Address: 7335 SAND LAKE RD
City: ORLANDO
Zip: 32819
Tank Id: 3
Status: Closed in place
Status Date: 07/01/1998
Install Date: 7/1/1973
Substance: Unleaded gas
Content Description: Unleaded Gas
Gallons: 10000
Vessel Indicator: TANK
Tank Location: UNDERGROUND
DEP Contractor: P

[Click here for Florida Oculus:](#)

FL Financial Assurance 3:

Region: 3
Facility ID: 9045604
Facility Phone: 4073511900
Facility Status: CLOSED
Facility Type: A
Type Description: Retail Station
DEP CO: P
Financial Responsibility: INSURANCE
Insurance Company: FPLIPA
Effective Date: 12/28/1993
Expire Date: 12/28/1998
Owner ID: 21926
Owner Name: LAKESIDE MAINGATE ASSOC LTD
Owner Address: 5820 W IRLON BRONSON MEMORIAL HWY
Owner Address2: Not reported
Owner City,St,Zip: KISSIMMEE, FL 34746
Contact: CHARLIE GOLDMAN

Map ID
Direction
Distance
Elevation

MAP FINDINGS

Site

Database(s)

EDR ID Number
EPA ID Number

DAYS INN (Continued)

U001365210

Resp Party Phone: 4073966605

**182
NE
1/2-1
0.691 mi.
3649 ft.**

**PEC/VIKTRON
5780 CARRIER DRIVE
ORLANDO, FL 32819**

**FL FI Sites S100888615
FL SPILLS N/A
FL DWM CONTAM
FL RESP PARTY**

**Actual:
99 ft.**

FL SITES:

**Focus Map:
2**

Monthly Update: November
Air Contam: Not reported
Soil Contam: Confirmed
Surface Water Contam: Not reported
Ground Water Contam: Confirmed
Warning Letter Status: Not reported
Notice of Violation Status: No
Consent Order Status: Yes
Admin Hearing Status: No
Court Status: No
Final Order Status: No
Cleanup Started: No
Cleanup Completed: No
Deletion Recommended: No
Other: Not reported
District: CENTRAL FLORIDA
Facility ID: 000113
EPA ID: FLD039053822
Lead Unit: DIST
Support Unit: Not reported
Status: ACTIVE
Status Date: 04/11/85

Comments: 3012/CERCLA SITE SCREENING PRELIMINARY ASSESSMENT COMPLETED 4-87 RESULTED IN A NO FURTHER ACTION DETERMINATION FOR A CERCLA SCREENING INSPECTION DUE TO POSSIBLE RCRA STATUS AND A LOW SITE RANKING SCORE. FACILITY MANUFACTURES PRINTED CIRCUIT BOARDS FOR ELECTRONICS INDUSTRY. INSPECTIONS CONDUCTED BY DEPARTMENT (4-84) AND COUNTY (1-86) REVEALED INADEQUATE CONTAINMENT PROVISIONS, CHEMICAL SPILLS AND LEAKING/UNLABELED DRUMS. STRESSED VEGETATION ALSO NOTED NEAR WASTE STORAGE AREA. CONSENT ORDER REQUIRING CONTAMINATION ASSESSMENT AND REMEDIAL ACTION PLANS (CAP/RAP) EXECUTED 10-88. CAP APPROVED AND IMPLEMENTED 10-88. REPORT PENDING.

Click here for Florida Oculus:

SPILLS:

Name: Not reported
Address: 5780 CARRIER DRIVE
City,State,Zip: ORLANDO, FL
OHMIT Incident Number: 38900
Incident Legacy: Not reported
On-Scene Response: No
Criminal Indicator: No
Hurricane Indicator: No
Incident Date: 01/29/2008
Incident Status: Closed
Incident Report Date: 01/29/2008
Pollutant: Muratic acid

Map ID
Direction
Distance
Elevation

MAP FINDINGS

Site

Database(s)

EDR ID Number
EPA ID Number

PEC/VIKTRON (Continued)

S100888615

Pollutants Category: Corrosive
Substance Spilled: Muratic acid
Amount Spilled (Gallons): 0
Pollutant - Unit Measure: gallon

Pollutant: Plating solutions (corrosive)
Pollutants Category: Other/DOT class 9
Substance Spilled: Plating solutions (corrosive)
Amount Spilled (Gallons): 0
Pollutant - Unit Measure: gallon

Pollutant: Sodium hydroxide
Pollutants Category: Corrosive
Substance Spilled: Sodium hydroxide
Amount Spilled (Gallons): 0
Pollutant - Unit Measure: gallon

Pollutant: Glycol ether
Pollutants Category: Solvent
Substance Spilled: Glycol ether
Amount Spilled (Gallons): 0
Pollutant - Unit Measure: gallon

Pollutant: Xylene
Pollutants Category: Solvent
Substance Spilled: Xylene
Amount Spilled (Gallons): 0
Pollutant - Unit Measure: gallon

Pollutant: Mineral spirits
Pollutants Category: Solvent
Substance Spilled: Mineral spirits
Amount Spilled (Gallons): 0
Pollutant - Unit Measure: gallon

Incident Party Name: BEI
Description: Inland

Incident Party Name: BEI
Description: Inland

Incident Party Name: BEI
Description: Inland

Incident Party Name: BEI
Description: Inland

Incident Party Name: BEI
Description: Inland

Incident Party Name: BEI
Description: Inland

Incident Party Name: BEI
Description: Inland

Incident Party Name: BEI

Map ID
Direction
Distance
Elevation

MAP FINDINGS

Site

Database(s)

EDR ID Number
EPA ID Number

PEC/VIKTRON (Continued)

S100888615

Description: Inland

Incident Party Name: BEI
Description: Inland

Incident Party Name: BEI
Description: Inland

Incident Party Name: BEI
Description: Inland

Incident Party Name: BEI
Description: Inland

Incident Party Name: BEI
Description: Inland

Incident Party Name: BEI
Description: Inland

Incident Party Name: BEI
Description: Inland

Incident Party Name: BEI
Description: Inland

Incident Party Name: BEI
Description: Inland

Incident Party Name: BEI
Description: Inland

Incident Party Name: BEI
Description: Inland

Incident Party Name: BEI
Description: Inland

Incident Party Name: BEI
Description: Inland

Incident Party Name: BEI
Description: Inland

Incident Party Name: BEI
Description: Inland

Incident Party Name: BEI
Description: Inland

Incident Party Name: BEI
Description: Inland

Incident Party Name: BEI
Description: Inland

Incident Party Name: BEI

Map ID
Direction
Distance
Elevation

MAP FINDINGS

Site

Database(s)

EDR ID Number
EPA ID Number

PEC/VIKTRON (Continued)

S100888615

Description:	Inland
Incident Party Name:	DEP District Office
Description:	Inland
Incident Party Name:	DEP District Office
Description:	Inland
Incident Party Name:	DEP District Office
Description:	Inland
Incident Party Name:	DEP District Office
Description:	Inland
Incident Party Name:	DEP District Office
Description:	Inland
Incident Party Name:	DEP District Office
Description:	Inland
Incident Party Name:	KRE Properties LLC
Description:	Inland
Incident Party Name:	KRE Properties LLC
Description:	Inland
Incident Party Name:	KRE Properties LLC
Description:	Inland
Incident Party Name:	KRE Properties LLC
Description:	Inland
Incident Party Name:	KRE Properties LLC
Description:	Inland
Incident Party Name:	KRE Properties LLC
Description:	Inland
Incident Party Name:	KRE Properties LLC
Description:	Inland
Incident Party Name:	KRE Properties LLC
Description:	Inland
Incident Party Name:	KRE Properties LLC

Map ID
Direction
Distance
Elevation

MAP FINDINGS

Database(s) EDR ID Number
EPA ID Number

PEC/VIKTRON (Continued)

S100888615

Description:	Inland
Incident Party Name:	KRE Properties LLC
Description:	Inland
Incident Party Name:	KRE Properties LLC
Description:	Inland
Incident Party Name:	KRE Properties LLC
Description:	Inland
Incident Party Name:	KRE Properties LLC
Description:	Inland
Incident Party Name:	KRE Properties LLC
Description:	Inland
Incident Party Name:	KRE Properties LLC
Description:	Inland
Incident Party Name:	KRE Properties LLC
Description:	Inland
Incident Party Name:	KRE Properties LLC
Description:	Inland
Incident Party Name:	KRE Properties LLC
Description:	Inland
Incident Party Name:	KRE Properties LLC
Description:	Inland
Incident Party Name:	KRE Properties LLC
Description:	Inland
Incident Party Name:	KRE Properties LLC
Description:	Inland
Incident Party Name:	PEC Viktron Limited Partnership
Description:	Inland
Incident Party Name:	PEC Viktron Limited Partnership

Map ID
Direction
Distance
Elevation

MAP FINDINGS

Site

Database(s)

EDR ID Number
EPA ID Number

PEC/VIKTRON (Continued)

S100888615

Description: Inland
Incident Party Name: PEC Viktron Limited Partnership
Description: Inland
Incident Party Name: PEC Viktron Limited Partnership
Description: Inland
Incident Party Name: PEC Viktron Limited Partnership
Description: Inland

DWM CONTAM:

Program Site Id: 27156
Lat DD: 28
Lat MM: 27
Lat SS: 23.6293
Long DD: 81
Long MM: 27
Long SS: 27.5994
Office/ District: CD
Program Area: Responsible Party
Offsite Contamination: Y
Project Manager: JEWSBURY_T
Priority Score: 22
Datum: 27
Method: UNVR
Facility Status: OPEN
Feature: Not reported
Section: Not reported
Township: Not reported
Range: Not reported
Staff Assigned: HUBBARD_A
Priority (Y/N): N

RESP PARTY:

Name: PEC/VIKTRON
Address: 5780 CARRIER DRIVE
City,State,Zip: ORLANDO, FL 32819
District: Central District
Site Id: 27156
Project Id: 64965
Site Status: CLOSED
Project Manager: JEWSBURY_T
OGC Case Number: 87-1467
Initial Date Received: 11/17/1987
Contaminants: SOLVENTS
Offsite Cont Impact: Y
Priority Score: Not reported
Datum: NAD83
Method ID: DPHO
Feature: Not reported
Object Of Interest: CAP_RAP SITE
Proximity To Object: CENTR
Collect Username: WILLIAMS_CA
Collect Affiliation: Florida Department of Environmental Protection

Map ID
Direction
Distance
Elevation

MAP FINDINGS

Site

Database(s)

EDR ID Number
EPA ID Number

PEC/VIKTRON (Continued)

S100888615

Collect Program Id: CL
Collect Date: 06/29/2016
Map Series Used: IMAGERY_11_13
Map Source Scale: 5000
Interpolation Scale: 5000
Coordinate Accuracy Id: 3
Verify Method Id: DPHO
Verifier Username: WILLIAMS_CA
Verifier Affiliation: DEPARTMENT OF ENVIRONMENTAL PROTECTION
Verifying Program Id: CL
Verification Date: 06/29/2016
Decode for District: Central District
Decode for Datum: North American Datum of 1983
Decode for Method: Digital Aerial Photography With Ground Control
Decode for Off Site COC: Yes, there is documentation that contamination above applicable standards or criteria exists offsite.
Decode for V_Method: Digital Aerial Photography With Ground Control
Latitude/Longitude (deg/min/sec): 28 27 23.6293000 / 81 27 27.5993999

183
East
1/2-1
0.832 mi.
4392 ft.
Actual:
94 ft.
Focus Map:
2

LOCKHEED MARTIN
5600 W SAND LAKE RD
ORLANDO, FL 32819

SEMS-ARCHIVE **1000411960**
CORRACTS **FLD060240207**
RCRA-TSDF
RCRA-LQG
US INST CONTROLS
US FIN ASSUR
2020 COR ACTION
PA MANIFEST
NY MANIFEST

SEMS Archive:
Site ID: 0400696
EPA ID: FLD060240207
Name: MARTIN MARIETTA AEROSPACE
Address: SAND LAKE RD
Address 2: Not reported
City,State,Zip: ORLANDO, FL 32855
Cong District: 05
FIPS Code: 12095
FF: N
NPL: Not on the NPL
Non NPL Status: Deferred to RCRA (Subtitle C)

SEMS Archive Detail:
Region: 04
Site ID: 0400696
EPA ID: FLD060240207
Site Name: MARTIN MARIETTA AEROSPACE
NPL: N
FF: N
OU: 00
Action Code: VS
Action Name: ARCH SITE
SEQ: 1
Start Date: Not reported
Finish Date: 1996-12-23 05:00:00
Qual: Not reported
Current Action Lead: EPA Perf In-Hse

Map ID
Direction
Distance
Elevation

MAP FINDINGS

Site

Database(s)

EDR ID Number
EPA ID Number

LOCKHEED MARTIN (Continued)

1000411960

Region: 04
Site ID: 0400696
EPA ID: FLD060240207
Site Name: MARTIN MARIETTA AEROSPACE
NPL: N
FF: N
OU: 00
Action Code: DS
Action Name: DISCVRY
SEQ: 1
Start Date: 1980-08-01 04:00:00
Finish Date: 1980-08-01 04:00:00
Qual: Not reported
Current Action Lead: EPA Perf

Region: 04
Site ID: 0400696
EPA ID: FLD060240207
Site Name: MARTIN MARIETTA AEROSPACE
NPL: N
FF: N
OU: 00
Action Code: PA
Action Name: PA
SEQ: 1
Start Date: Not reported
Finish Date: 1984-10-01 05:00:00
Qual: D
Current Action Lead: St Perf

Region: 04
Site ID: 0400696
EPA ID: FLD060240207
Site Name: MARTIN MARIETTA AEROSPACE
NPL: N
FF: N
OU: 00
Action Code: PA
Action Name: PA
SEQ: 2
Start Date: Not reported
Finish Date: 1986-06-09 04:00:00
Qual: D
Current Action Lead: St Perf

CORRACTS:

EPA ID: FLD060240207
EPA Region: 04
Area Name: EI INTERIM OBJECTIVE SCHEDULE
Actual Date: Not reported
Action: CA630XG
NAICS Code(s): Not reported
Original schedule date: 2001-05-18 00:00:00.0
Schedule end date: Not reported

EPA ID: FLD060240207

Map ID
Direction
Distance
Elevation

MAP FINDINGS

Site

Database(s)

EDR ID Number
EPA ID Number

LOCKHEED MARTIN (Continued)

1000411960

EPA Region: 04
Area Name: STL
Actual Date: Not reported
Action: CAX340G
NAICS Code(s): Not reported
Original schedule date: 2002-03-29 00:00:00.0
Schedule end date: Not reported

EPA ID: FLD060240207
EPA Region: 04
Area Name: CENTRAL WASTEWATER PRETREATMENT FACILITY
Actual Date: Not reported
Action: CA630XG
NAICS Code(s): Not reported
Original schedule date: 2001-05-18 00:00:00.0
Schedule end date: Not reported

EPA ID: FLD060240207
EPA Region: 04
Area Name: EI INTERIM OBJECTIVE SCHEDULE
Actual Date: Not reported
Action: CA721XG
NAICS Code(s): Not reported
Original schedule date: 2003-08-15 00:00:00.0
Schedule end date: Not reported

EPA ID: FLD060240207
EPA Region: 04
Area Name: STL
Actual Date: Not reported
Action: CA721XG
NAICS Code(s): Not reported
Original schedule date: 2003-08-15 00:00:00.0
Schedule end date: Not reported

EPA ID: FLD060240207
EPA Region: 04
Area Name: MEC BUILDING
Actual Date: Not reported
Action: CA721XG
NAICS Code(s): Not reported
Original schedule date: 2003-08-15 00:00:00.0
Schedule end date: Not reported

EPA ID: FLD060240207
EPA Region: 04
Area Name: CENTRAL WASTEWATER PRETREATMENT FACILITY
Actual Date: Not reported
Action: CA721XG
NAICS Code(s): Not reported
Original schedule date: 2003-08-15 00:00:00.0
Schedule end date: Not reported

EPA ID: FLD060240207
EPA Region: 04
Area Name: EI INTERIM OBJECTIVE SCHEDULE
Actual Date: Not reported

Map ID
Direction
Distance
Elevation

MAP FINDINGS

Site

Database(s)

EDR ID Number
EPA ID Number

LOCKHEED MARTIN (Continued)

1000411960

Action: CAX300G
NAICS Code(s): Not reported
Original schedule date: 2001-05-18 00:00:00.0
Schedule end date: Not reported

EPA ID: FLD060240207
EPA Region: 04
Area Name: MEC BUILDING
Actual Date: Not reported
Action: CAX300G
NAICS Code(s): Not reported
Original schedule date: 2001-05-18 00:00:00.0
Schedule end date: Not reported

EPA ID: FLD060240207
EPA Region: 04
Area Name: CENTRAL WASTEWATER PRETREATMENT FACILITY
Actual Date: Not reported
Action: CAX300G
NAICS Code(s): Not reported
Original schedule date: 2001-05-18 00:00:00.0
Schedule end date: Not reported

EPA ID: FLD060240207
EPA Region: 04
Area Name: EI INTERIM OBJECTIVE SCHEDULE
Actual Date: Not reported
Action: CAX340G
NAICS Code(s): Not reported
Original schedule date: 2002-03-29 00:00:00.0
Schedule end date: Not reported

EPA ID: FLD060240207
EPA Region: 04
Area Name: EI INTERIM OBJECTIVE SCHEDULE
Actual Date: Not reported
Action: CAX650G
NAICS Code(s): Not reported
Original schedule date: 2002-05-17 00:00:00.0
Schedule end date: Not reported

EPA ID: FLD060240207
EPA Region: 04
Area Name: MEC BUILDING
Actual Date: Not reported
Action: CAX650G
NAICS Code(s): Not reported
Original schedule date: 2002-05-17 00:00:00.0
Schedule end date: Not reported

EPA ID: FLD060240207
EPA Region: 04
Area Name: CENTRAL WASTEWATER PRETREATMENT FACILITY
Actual Date: Not reported
Action: CAX650G
NAICS Code(s): Not reported
Original schedule date: 2002-05-17 00:00:00.0

Map ID
Direction
Distance
Elevation

MAP FINDINGS

Site

Database(s)

EDR ID Number
EPA ID Number

LOCKHEED MARTIN (Continued)

1000411960

Schedule end date: Not reported

EPA ID: FLD060240207
EPA Region: 04
Area Name: EI INTERIM OBJECTIVE SCHEDULE
Actual Date: Not reported
Action: CA750 - Migration of Contaminated Groundwater under Control
NAICS Code(s): Not reported
Original schedule date: 2003-09-30 00:00:00.0
Schedule end date: Not reported

EPA ID: FLD060240207
EPA Region: 04
Area Name: MEC BUILDING
Actual Date: Not reported
Action: CA630XG
NAICS Code(s): Not reported
Original schedule date: 2001-05-18 00:00:00.0
Schedule end date: Not reported

EPA ID: FLD060240207
EPA Region: 04
Area Name: AOC E - PROPERTY OF FORMER BUILDING 10
Actual Date: 2013-10-29 00:00:00.0
Action: CA772EP
NAICS Code(s): Not reported
Original schedule date: Not reported
Schedule end date: Not reported

EPA ID: FLD060240207
EPA Region: 04
Area Name: ENTIRE FACILITY
Actual Date: 2007-09-11 00:00:00.0
Action: CA400 - Date For Remedy Selection (CM Imposed)
NAICS Code(s): Not reported
Original schedule date: 2007-09-11 00:00:00.0
Schedule end date: Not reported

EPA ID: FLD060240207
EPA Region: 04
Area Name: ENTIRE FACILITY
Actual Date: 2007-09-11 00:00:00.0
Action: CA550RC
NAICS Code(s): Not reported
Original schedule date: 2007-09-11 00:00:00.0
Schedule end date: Not reported

EPA ID: FLD060240207
EPA Region: 04
Area Name: ENTIRE FACILITY
Actual Date: 2005-09-22 00:00:00.0
Action: CA750YE - Migration of Contaminated Groundwater under Control, Yes,
Migration of Contaminated Groundwater Under Control has been verified
NAICS Code(s): Not reported
Original schedule date: Not reported
Schedule end date: Not reported

Map ID
Direction
Distance
Elevation

MAP FINDINGS

Site

Database(s)

EDR ID Number
EPA ID Number

LOCKHEED MARTIN (Continued)

1000411960

EPA ID: FLD060240207
EPA Region: 04
Area Name: CENTRAL WASTEWATER PRETREATMENT FACILITY
Actual Date: 2000-10-31 00:00:00.0
Action: CA190 - RFI Report Received
NAICS Code(s): Not reported
Original schedule date: Not reported
Schedule end date: Not reported

EPA ID: FLD060240207
EPA Region: 04
Area Name: MEC BUILDING
Actual Date: 2000-09-28 00:00:00.0
Action: CA260 - CMS Workplan Received
NAICS Code(s): Not reported
Original schedule date: Not reported
Schedule end date: Not reported

EPA ID: FLD060240207
EPA Region: 04
Area Name: CENTRAL WASTEWATER PRETREATMENT FACILITY
Actual Date: 2000-09-28 00:00:00.0
Action: CA610
NAICS Code(s): Not reported
Original schedule date: Not reported
Schedule end date: Not reported

EPA ID: FLD060240207
EPA Region: 04
Area Name: CENTRAL WASTEWATER PRETREATMENT FACILITY
Actual Date: 2000-09-28 00:00:00.0
Action: CA260 - CMS Workplan Received
NAICS Code(s): Not reported
Original schedule date: Not reported
Schedule end date: Not reported

EPA ID: FLD060240207
EPA Region: 04
Area Name: CENTRAL WASTEWATER PRETREATMENT FACILITY
Actual Date: 2000-04-11 00:00:00.0
Action: CA200 - RFI Approved
NAICS Code(s): Not reported
Original schedule date: Not reported
Schedule end date: Not reported

EPA ID: FLD060240207
EPA Region: 04
Area Name: STL
Actual Date: 2000-01-31 00:00:00.0
Action: CA200 - RFI Approved
NAICS Code(s): Not reported
Original schedule date: Not reported
Schedule end date: Not reported

EPA ID: FLD060240207
EPA Region: 04
Area Name: STL

Map ID
Direction
Distance
Elevation

MAP FINDINGS

Site

Database(s)

EDR ID Number
EPA ID Number

LOCKHEED MARTIN (Continued)

1000411960

Actual Date: 2000-01-31 00:00:00.0
Action: CA300 - CMS Workplan Approved
NAICS Code(s): Not reported
Original schedule date: Not reported
Schedule end date: Not reported

EPA ID: FLD060240207
EPA Region: 04
Area Name: STL
Actual Date: 1999-12-22 00:00:00.0
Action: CA260 - CMS Workplan Received
NAICS Code(s): Not reported
Original schedule date: 1999-12-22 00:00:00.0
Schedule end date: Not reported

EPA ID: FLD060240207
EPA Region: 04
Area Name: STL
Actual Date: 1999-12-22 00:00:00.0
Action: CA190 - RFI Report Received
NAICS Code(s): Not reported
Original schedule date: Not reported
Schedule end date: Not reported

EPA ID: FLD060240207
EPA Region: 04
Area Name: MEC BUILDING
Actual Date: 1999-11-15 00:00:00.0
Action: CA200 - RFI Approved
NAICS Code(s): Not reported
Original schedule date: Not reported
Schedule end date: Not reported

EPA ID: FLD060240207
EPA Region: 04
Area Name: SWMU 34 -- DUST STAGING AREA
Actual Date: 1999-07-02 00:00:00.0
Action: CA375 - Decision On Petition For No Further Action
NAICS Code(s): Not reported
Original schedule date: Not reported
Schedule end date: Not reported

EPA ID: FLD060240207
EPA Region: 04
Area Name: DYNAMICS BUILDING
Actual Date: 1999-07-02 00:00:00.0
Action: CA375 - Decision On Petition For No Further Action
NAICS Code(s): Not reported
Original schedule date: 1999-03-20 00:00:00.0
Schedule end date: Not reported

EPA ID: FLD060240207
EPA Region: 04
Area Name: MEC BUILDING
Actual Date: 1999-07-02 00:00:00.0
Action: CA375 - Decision On Petition For No Further Action
NAICS Code(s): Not reported

Map ID
Direction
Distance
Elevation

MAP FINDINGS

Site

Database(s)

EDR ID Number
EPA ID Number

LOCKHEED MARTIN (Continued)

1000411960

Original schedule date: Not reported
Schedule end date: Not reported

EPA ID: FLD060240207
EPA Region: 04
Area Name: HELLFIRE & CONSERVATION AREA
Actual Date: 1999-07-02 00:00:00.0
Action: CA375 - Decision On Petition For No Further Action
NAICS Code(s): Not reported
Original schedule date: 1999-03-20 00:00:00.0
Schedule end date: Not reported

EPA ID: FLD060240207
EPA Region: 04
Area Name: TREATED HOLDING POND & SPRAY FIELD
Actual Date: 1999-07-02 00:00:00.0
Action: CA375 - Decision On Petition For No Further Action
NAICS Code(s): Not reported
Original schedule date: 1999-03-20 00:00:00.0
Schedule end date: Not reported

EPA ID: FLD060240207
EPA Region: 04
Area Name: HELLFIRE & CONSERVATION AREA
Actual Date: 1999-07-02 00:00:00.0
Action: CA000
NAICS Code(s): Not reported
Original schedule date: Not reported
Schedule end date: Not reported

EPA ID: FLD060240207
EPA Region: 04
Area Name: AREA #4 - ORDNANCE 2
Actual Date: 1999-07-02 00:00:00.0
Action: CA000
NAICS Code(s): Not reported
Original schedule date: Not reported
Schedule end date: Not reported

EPA ID: FLD060240207
EPA Region: 04
Area Name: SITE 3 LANDFILL
Actual Date: 1999-07-02 00:00:00.0
Action: CA000
NAICS Code(s): Not reported
Original schedule date: Not reported
Schedule end date: Not reported

EPA ID: FLD060240207
EPA Region: 04
Area Name: SITE 4 - LANDIFILL
Actual Date: 1999-07-02 00:00:00.0
Action: CA000
NAICS Code(s): Not reported
Original schedule date: Not reported
Schedule end date: Not reported

Map ID
Direction
Distance
Elevation

MAP FINDINGS

Site

Database(s)

EDR ID Number
EPA ID Number

LOCKHEED MARTIN (Continued)

1000411960

EPA ID: FLD060240207
EPA Region: 04
Area Name: SITE 5 LANDFILL
Actual Date: 1999-07-02 00:00:00.0
Action: CA000
NAICS Code(s): Not reported
Original schedule date: Not reported
Schedule end date: Not reported

EPA ID: FLD060240207
EPA Region: 04
Area Name: SITE 6 LANDFILL
Actual Date: 1999-07-02 00:00:00.0
Action: CA000
NAICS Code(s): Not reported
Original schedule date: Not reported
Schedule end date: Not reported

EPA ID: FLD060240207
EPA Region: 04
Area Name: LTA
Actual Date: 1999-07-02 00:00:00.0
Action: CA000
NAICS Code(s): Not reported
Original schedule date: Not reported
Schedule end date: Not reported

EPA ID: FLD060240207
EPA Region: 04
Area Name: SITES 1 AND 2
Actual Date: 1999-07-02 00:00:00.0
Action: CA000
NAICS Code(s): Not reported
Original schedule date: Not reported
Schedule end date: Not reported

EPA ID: FLD060240207
EPA Region: 04
Area Name: STL
Actual Date: 1999-03-24 00:00:00.0
Action: CA184
NAICS Code(s): Not reported
Original schedule date: Not reported
Schedule end date: Not reported

EPA ID: FLD060240207
EPA Region: 04
Area Name: SITES 1 AND 2
Actual Date: 1999-03-12 00:00:00.0
Action: CA186
NAICS Code(s): Not reported
Original schedule date: Not reported
Schedule end date: Not reported

EPA ID: FLD060240207
EPA Region: 04
Area Name: CENTRAL WASTEWATER PRETREATMENT FACILITY

Map ID
Direction
Distance
Elevation

MAP FINDINGS

Site

Database(s)

EDR ID Number
EPA ID Number

LOCKHEED MARTIN (Continued)

1000411960

Actual Date: 1999-03-10 00:00:00.0
Action: CA170 - RFI Supplemental Information Deemed Satisfactory
NAICS Code(s): Not reported
Original schedule date: Not reported
Schedule end date: Not reported

EPA ID: FLD060240207
EPA Region: 04
Area Name: HELLFIRE & CONSERVATION AREA
Actual Date: 1999-03-10 00:00:00.0
Action: CA186
NAICS Code(s): Not reported
Original schedule date: Not reported
Schedule end date: Not reported

EPA ID: FLD060240207
EPA Region: 04
Area Name: SITE 3 LANDFILL
Actual Date: 1999-03-04 00:00:00.0
Action: CA620
NAICS Code(s): Not reported
Original schedule date: Not reported
Schedule end date: Not reported

EPA ID: FLD060240207
EPA Region: 04
Area Name: SITE 4 - LANDIFILL
Actual Date: 1999-03-04 00:00:00.0
Action: CA620
NAICS Code(s): Not reported
Original schedule date: Not reported
Schedule end date: Not reported

EPA ID: FLD060240207
EPA Region: 04
Area Name: CENTRAL WASTEWATER PRETREATMENT FACILITY
Actual Date: 1999-03-01 00:00:00.0
Action: CA160 - RFI Supplemental Information Received
NAICS Code(s): Not reported
Original schedule date: Not reported
Schedule end date: Not reported

EPA ID: FLD060240207
EPA Region: 04
Area Name: SITES 1 AND 2
Actual Date: 1999-02-11 00:00:00.0
Action: CA186
NAICS Code(s): Not reported
Original schedule date: Not reported
Schedule end date: Not reported

EPA ID: FLD060240207
EPA Region: 04
Area Name: SITE 3 LANDFILL
Actual Date: 1999-01-28 00:00:00.0
Action: CA610
NAICS Code(s): Not reported

Map ID
Direction
Distance
Elevation

MAP FINDINGS

Site

Database(s)

EDR ID Number
EPA ID Number

LOCKHEED MARTIN (Continued)

1000411960

Original schedule date: Not reported
Schedule end date: Not reported

EPA ID: FLD060240207
EPA Region: 04
Area Name: SITE 4 - LANDIFILL
Actual Date: 1999-01-28 00:00:00.0
Action: CA610
NAICS Code(s): Not reported
Original schedule date: Not reported
Schedule end date: Not reported

EPA ID: FLD060240207
EPA Region: 04
Area Name: MEC BUILDING
Actual Date: 1999-01-28 00:00:00.0
Action: CA110 - RFI Workplan Received
NAICS Code(s): Not reported
Original schedule date: Not reported
Schedule end date: Not reported

EPA ID: FLD060240207
EPA Region: 04
Area Name: SITE 3 LANDFILL
Actual Date: 1999-01-28 00:00:00.0
Action: CA610
NAICS Code(s): Not reported
Original schedule date: Not reported
Schedule end date: Not reported

EPA ID: FLD060240207
EPA Region: 04
Area Name: AREA #4 - ORDNANCE 2
Actual Date: 1998-12-14 00:00:00.0
Action: CA184
NAICS Code(s): Not reported
Original schedule date: Not reported
Schedule end date: Not reported

EPA ID: FLD060240207
EPA Region: 04
Area Name: HELLFIRE & CONSERVATION AREA
Actual Date: 1998-12-11 00:00:00.0
Action: CA184
NAICS Code(s): Not reported
Original schedule date: Not reported
Schedule end date: Not reported

EPA ID: FLD060240207
EPA Region: 04
Area Name: MEC BUILDING
Actual Date: 1998-12-09 00:00:00.0
Action: CA650 - Stabilization Construction Completed
NAICS Code(s): Not reported
Original schedule date: 1999-02-26 00:00:00.0
Schedule end date: Not reported

Map ID
Direction
Distance
Elevation

MAP FINDINGS

Site

Database(s)

EDR ID Number
EPA ID Number

LOCKHEED MARTIN (Continued)

1000411960

EPA ID: FLD060240207
EPA Region: 04
Area Name: SITE 4 - LANDFILL
Actual Date: 1998-12-09 00:00:00.0
Action: CA650 - Stabilization Construction Completed
NAICS Code(s): Not reported
Original schedule date: Not reported
Schedule end date: Not reported

EPA ID: FLD060240207
EPA Region: 04
Area Name: SITE 3 LANDFILL
Actual Date: 1998-12-09 00:00:00.0
Action: CA650 - Stabilization Construction Completed
NAICS Code(s): Not reported
Original schedule date: Not reported
Schedule end date: Not reported

EPA ID: FLD060240207
EPA Region: 04
Area Name: SITE 6 LANDFILL
Actual Date: 1998-12-09 00:00:00.0
Action: CA650 - Stabilization Construction Completed
NAICS Code(s): Not reported
Original schedule date: Not reported
Schedule end date: Not reported

EPA ID: FLD060240207
EPA Region: 04
Area Name: LTA
Actual Date: 1998-12-08 00:00:00.0
Action: CA184
NAICS Code(s): Not reported
Original schedule date: Not reported
Schedule end date: Not reported

EPA ID: FLD060240207
EPA Region: 04
Area Name: SITE 5 LANDFILL
Actual Date: 1998-11-06 00:00:00.0
Action: CA650 - Stabilization Construction Completed
NAICS Code(s): Not reported
Original schedule date: Not reported
Schedule end date: Not reported

EPA ID: FLD060240207
EPA Region: 04
Area Name: SITES 1 AND 2
Actual Date: 1998-10-27 00:00:00.0
Action: CA184
NAICS Code(s): Not reported
Original schedule date: Not reported
Schedule end date: Not reported

EPA ID: FLD060240207
EPA Region: 04
Area Name: AREA #4 - ORDNANCE 2

Map ID
Direction
Distance
Elevation

MAP FINDINGS

Site

Database(s)

EDR ID Number
EPA ID Number

LOCKHEED MARTIN (Continued)

1000411960

Actual Date: 1998-09-18 00:00:00.0
Action: CA150 - RFI Workplan Approved
NAICS Code(s): Not reported
Original schedule date: Not reported
Schedule end date: Not reported

EPA ID: FLD060240207
EPA Region: 04
Area Name: MEC BUILDING
Actual Date: 1998-08-27 00:00:00.0
Action: CA150 - RFI Workplan Approved
NAICS Code(s): Not reported
Original schedule date: Not reported
Schedule end date: Not reported

EPA ID: FLD060240207
EPA Region: 04
Area Name: TREATED HOLDING POND & SPRAY FIELD
Actual Date: 1998-07-13 00:00:00.0
Action: CA200 - RFI Approved
NAICS Code(s): Not reported
Original schedule date: Not reported
Schedule end date: Not reported

EPA ID: FLD060240207
EPA Region: 04
Area Name: MEC BUILDING
Actual Date: 1998-07-08 00:00:00.0
Action: CA184
NAICS Code(s): Not reported
Original schedule date: Not reported
Schedule end date: Not reported

EPA ID: FLD060240207
EPA Region: 04
Area Name: CENTRAL WASTEWATER PRETREATMENT FACILITY
Actual Date: 1998-06-30 00:00:00.0
Action: CA150 - RFI Workplan Approved
NAICS Code(s): Not reported
Original schedule date: Not reported
Schedule end date: Not reported

EPA ID: FLD060240207
EPA Region: 04
Area Name: LTA
Actual Date: 1998-06-23 00:00:00.0
Action: CA150 - RFI Workplan Approved
NAICS Code(s): Not reported
Original schedule date: Not reported
Schedule end date: Not reported

EPA ID: FLD060240207
EPA Region: 04
Area Name: STL
Actual Date: 1998-06-23 00:00:00.0
Action: CA150 - RFI Workplan Approved
NAICS Code(s): Not reported

Map ID
Direction
Distance
Elevation

MAP FINDINGS

Site

Database(s)

EDR ID Number
EPA ID Number

LOCKHEED MARTIN (Continued)

1000411960

Original schedule date: Not reported
Schedule end date: Not reported

EPA ID: FLD060240207
EPA Region: 04
Area Name: HELLFIRE & CONSERVATION AREA
Actual Date: 1998-06-18 00:00:00.0
Action: CA150 - RFI Workplan Approved
NAICS Code(s): Not reported
Original schedule date: Not reported
Schedule end date: Not reported

EPA ID: FLD060240207
EPA Region: 04
Area Name: SITES 1 AND 2
Actual Date: 1998-06-12 00:00:00.0
Action: CA150 - RFI Workplan Approved
NAICS Code(s): Not reported
Original schedule date: Not reported
Schedule end date: Not reported

EPA ID: FLD060240207
EPA Region: 04
Area Name: SITES 1 AND 2
Actual Date: 1998-06-05 00:00:00.0
Action: CA110 - RFI Workplan Received
NAICS Code(s): Not reported
Original schedule date: Not reported
Schedule end date: Not reported

EPA ID: FLD060240207
EPA Region: 04
Area Name: SITES 1 AND 2
Actual Date: 1998-05-29 00:00:00.0
Action: CA140 - RFI Workplan Notice Of Deficiency Issued
NAICS Code(s): Not reported
Original schedule date: Not reported
Schedule end date: Not reported

EPA ID: FLD060240207
EPA Region: 04
Area Name: AREA #4 - ORDNANCE 2
Actual Date: 1998-05-28 00:00:00.0
Action: CA160 - RFI Supplemental Information Received
NAICS Code(s): Not reported
Original schedule date: Not reported
Schedule end date: Not reported

EPA ID: FLD060240207
EPA Region: 04
Area Name: MEC BUILDING
Actual Date: 1998-05-19 00:00:00.0
Action: CA186
NAICS Code(s): Not reported
Original schedule date: Not reported
Schedule end date: Not reported

Map ID
Direction
Distance
Elevation

MAP FINDINGS

Site

Database(s)

EDR ID Number
EPA ID Number

LOCKHEED MARTIN (Continued)

1000411960

EPA ID: FLD060240207
EPA Region: 04
Area Name: SITES 1 AND 2
Actual Date: 1998-04-28 00:00:00.0
Action: CA110 - RFI Workplan Received
NAICS Code(s): Not reported
Original schedule date: Not reported
Schedule end date: Not reported

EPA ID: FLD060240207
EPA Region: 04
Area Name: CENTRAL WASTEWATER PRETREATMENT FACILITY
Actual Date: 1998-04-09 00:00:00.0
Action: CA110 - RFI Workplan Received
NAICS Code(s): Not reported
Original schedule date: Not reported
Schedule end date: Not reported

EPA ID: FLD060240207
EPA Region: 04
Area Name: SITES 1 AND 2
Actual Date: 1998-03-27 00:00:00.0
Action: CA140 - RFI Workplan Notice Of Deficiency Issued
NAICS Code(s): Not reported
Original schedule date: 1998-03-16 00:00:00.0
Schedule end date: Not reported

EPA ID: FLD060240207
EPA Region: 04
Area Name: LTA
Actual Date: 1998-03-10 00:00:00.0
Action: CA110 - RFI Workplan Received
NAICS Code(s): Not reported
Original schedule date: Not reported
Schedule end date: Not reported

EPA ID: FLD060240207
EPA Region: 04
Area Name: STL
Actual Date: 1998-03-10 00:00:00.0
Action: CA110 - RFI Workplan Received
NAICS Code(s): Not reported
Original schedule date: Not reported
Schedule end date: Not reported

EPA ID: FLD060240207
EPA Region: 04
Area Name: HELLFIRE & CONSERVATION AREA
Actual Date: 1998-03-01 00:00:00.0
Action: CA110 - RFI Workplan Received
NAICS Code(s): Not reported
Original schedule date: Not reported
Schedule end date: Not reported

EPA ID: FLD060240207
EPA Region: 04
Area Name: CENTRAL WASTEWATER PRETREATMENT FACILITY

Map ID
Direction
Distance
Elevation

MAP FINDINGS

Site

Database(s)

EDR ID Number
EPA ID Number

LOCKHEED MARTIN (Continued)

1000411960

Actual Date: 1998-02-19 00:00:00.0
Action: CA140 - RFI Workplan Notice Of Deficiency Issued
NAICS Code(s): Not reported
Original schedule date: Not reported
Schedule end date: Not reported

EPA ID: FLD060240207
EPA Region: 04
Area Name: CENTRAL WASTEWATER PRETREATMENT FACILITY
Actual Date: 1997-11-14 00:00:00.0
Action: CA110 - RFI Workplan Received
NAICS Code(s): Not reported
Original schedule date: Not reported
Schedule end date: Not reported

EPA ID: FLD060240207
EPA Region: 04
Area Name: CENTRAL WASTEWATER PRETREATMENT FACILITY
Actual Date: 1997-10-01 00:00:00.0
Action: CA650 - Stabilization Construction Completed
NAICS Code(s): Not reported
Original schedule date: Not reported
Schedule end date: Not reported

EPA ID: FLD060240207
EPA Region: 04
Area Name: CENTRAL WASTEWATER PRETREATMENT FACILITY
Actual Date: 1997-09-22 00:00:00.0
Action: CA140 - RFI Workplan Notice Of Deficiency Issued
NAICS Code(s): Not reported
Original schedule date: Not reported
Schedule end date: Not reported

EPA ID: FLD060240207
EPA Region: 04
Area Name: DYNAMICS BUILDING
Actual Date: 1997-09-17 00:00:00.0
Action: CA200 - RFI Approved
NAICS Code(s): Not reported
Original schedule date: Not reported
Schedule end date: Not reported

EPA ID: FLD060240207
EPA Region: 04
Area Name: SITES 1 AND 2
Actual Date: 1997-08-12 00:00:00.0
Action: CA110 - RFI Workplan Received
NAICS Code(s): Not reported
Original schedule date: Not reported
Schedule end date: Not reported

EPA ID: FLD060240207
EPA Region: 04
Area Name: DYNAMICS BUILDING
Actual Date: 1997-08-07 00:00:00.0
Action: CA184
NAICS Code(s): Not reported

Map ID
Direction
Distance
Elevation

MAP FINDINGS

Site

Database(s)

EDR ID Number
EPA ID Number

LOCKHEED MARTIN (Continued)

1000411960

Original schedule date: 1997-07-30 00:00:00.0
Schedule end date: Not reported

EPA ID: FLD060240207
EPA Region: 04
Area Name: HELLFIRE & CONSERVATION AREA
Actual Date: 1997-06-30 00:00:00.0
Action: CA150 - RFI Workplan Approved
NAICS Code(s): Not reported
Original schedule date: 1997-06-30 00:00:00.0
Schedule end date: Not reported

EPA ID: FLD060240207
EPA Region: 04
Area Name: DYNAMICS BUILDING
Actual Date: 1997-06-19 00:00:00.0
Action: CA186
NAICS Code(s): Not reported
Original schedule date: Not reported
Schedule end date: Not reported

EPA ID: FLD060240207
EPA Region: 04
Area Name: SITES 1 AND 2
Actual Date: 1997-06-09 00:00:00.0
Action: CA100 - RFI Imposition
NAICS Code(s): Not reported
Original schedule date: Not reported
Schedule end date: Not reported

EPA ID: FLD060240207
EPA Region: 04
Area Name: CENTRAL WASTEWATER PRETREATMENT FACILITY
Actual Date: 1997-05-01 00:00:00.0
Action: CA184
NAICS Code(s): Not reported
Original schedule date: Not reported
Schedule end date: Not reported

EPA ID: FLD060240207
EPA Region: 04
Area Name: HELLFIRE & CONSERVATION AREA
Actual Date: 1997-04-01 00:00:00.0
Action: CA110 - RFI Workplan Received
NAICS Code(s): Not reported
Original schedule date: Not reported
Schedule end date: Not reported

EPA ID: FLD060240207
EPA Region: 04
Area Name: AREA #4 - ORDNANCE 2
Actual Date: 1997-03-14 00:00:00.0
Action: CA110 - RFI Workplan Received
NAICS Code(s): Not reported
Original schedule date: Not reported
Schedule end date: Not reported

Map ID
Direction
Distance
Elevation

MAP FINDINGS

Site

Database(s)

EDR ID Number
EPA ID Number

LOCKHEED MARTIN (Continued)

1000411960

EPA ID: FLD060240207
EPA Region: 04
Area Name: HELLFIRE & CONSERVATION AREA
Actual Date: 1997-03-10 00:00:00.0
Action: CA140 - RFI Workplan Notice Of Deficiency Issued
NAICS Code(s): Not reported
Original schedule date: Not reported
Schedule end date: Not reported

EPA ID: FLD060240207
EPA Region: 04
Area Name: DYNAMICS BUILDING
Actual Date: 1997-03-01 00:00:00.0
Action: CA110 - RFI Workplan Received
NAICS Code(s): Not reported
Original schedule date: Not reported
Schedule end date: Not reported

EPA ID: FLD060240207
EPA Region: 04
Area Name: HELLFIRE & CONSERVATION AREA
Actual Date: 1996-11-25 00:00:00.0
Action: CA110 - RFI Workplan Received
NAICS Code(s): Not reported
Original schedule date: Not reported
Schedule end date: Not reported

EPA ID: FLD060240207
EPA Region: 04
Area Name: HELLFIRE & CONSERVATION AREA
Actual Date: 1996-11-25 00:00:00.0
Action: CA184
NAICS Code(s): Not reported
Original schedule date: Not reported
Schedule end date: Not reported

EPA ID: FLD060240207
EPA Region: 04
Area Name: AREA #4 - ORDNANCE 2
Actual Date: 1996-11-12 00:00:00.0
Action: CA140 - RFI Workplan Notice Of Deficiency Issued
NAICS Code(s): Not reported
Original schedule date: 1996-11-15 00:00:00.0
Schedule end date: Not reported

EPA ID: FLD060240207
EPA Region: 04
Area Name: HELLFIRE & CONSERVATION AREA
Actual Date: 1996-08-16 00:00:00.0
Action: CA200 - RFI Approved
NAICS Code(s): Not reported
Original schedule date: Not reported
Schedule end date: Not reported

EPA ID: FLD060240207
EPA Region: 04
Area Name: HELLFIRE & CONSERVATION AREA

Map ID
Direction
Distance
Elevation

MAP FINDINGS

Site

Database(s)

EDR ID Number
EPA ID Number

LOCKHEED MARTIN (Continued)

1000411960

Actual Date: 1996-08-16 00:00:00.0
Action: CA150 - RFI Workplan Approved
NAICS Code(s): Not reported
Original schedule date: Not reported
Schedule end date: Not reported

EPA ID: FLD060240207
EPA Region: 04
Area Name: CENTRAL WASTEWATER PRETREATMENT FACILITY
Actual Date: 1996-07-29 00:00:00.0
Action: CA643
NAICS Code(s): Not reported
Original schedule date: Not reported
Schedule end date: Not reported

EPA ID: FLD060240207
EPA Region: 04
Area Name: CENTRAL WASTEWATER PRETREATMENT FACILITY
Actual Date: 1996-07-05 00:00:00.0
Action: CA150 - RFI Workplan Approved
NAICS Code(s): Not reported
Original schedule date: Not reported
Schedule end date: Not reported

EPA ID: FLD060240207
EPA Region: 04
Area Name: DYNAMICS BUILDING
Actual Date: 1996-07-05 00:00:00.0
Action: CA150 - RFI Workplan Approved
NAICS Code(s): Not reported
Original schedule date: Not reported
Schedule end date: Not reported

EPA ID: FLD060240207
EPA Region: 04
Area Name: AREA #4 - ORDNANCE 2
Actual Date: 1996-06-19 00:00:00.0
Action: CA110 - RFI Workplan Received
NAICS Code(s): Not reported
Original schedule date: 1996-06-01 00:00:00.0
Schedule end date: Not reported

EPA ID: FLD060240207
EPA Region: 04
Area Name: HELLFIRE & CONSERVATION AREA
Actual Date: 1996-06-05 00:00:00.0
Action: CA140 - RFI Workplan Notice Of Deficiency Issued
NAICS Code(s): Not reported
Original schedule date: Not reported
Schedule end date: Not reported

EPA ID: FLD060240207
EPA Region: 04
Area Name: DYNAMICS BUILDING
Actual Date: 1996-05-09 00:00:00.0
Action: CA110 - RFI Workplan Received
NAICS Code(s): Not reported

Map ID
Direction
Distance
Elevation

MAP FINDINGS

Site

Database(s)

EDR ID Number
EPA ID Number

LOCKHEED MARTIN (Continued)

1000411960

Original schedule date: Not reported
Schedule end date: Not reported

EPA ID: FLD060240207
EPA Region: 04
Area Name: CENTRAL WASTEWATER PRETREATMENT FACILITY
Actual Date: 1996-05-08 00:00:00.0
Action: CA150 - RFI Workplan Approved
NAICS Code(s): Not reported
Original schedule date: Not reported
Schedule end date: Not reported

EPA ID: FLD060240207
EPA Region: 04
Area Name: DYNAMICS BUILDING
Actual Date: 1996-03-26 00:00:00.0
Action: CA140 - RFI Workplan Notice Of Deficiency Issued
NAICS Code(s): Not reported
Original schedule date: Not reported
Schedule end date: Not reported

EPA ID: FLD060240207
EPA Region: 04
Area Name: CENTRAL WASTEWATER PRETREATMENT FACILITY
Actual Date: 1996-03-21 00:00:00.0
Action: CA110 - RFI Workplan Received
NAICS Code(s): Not reported
Original schedule date: Not reported
Schedule end date: Not reported

EPA ID: FLD060240207
EPA Region: 04
Area Name: HELLFIRE & CONSERVATION AREA
Actual Date: 1996-02-15 00:00:00.0
Action: CA184
NAICS Code(s): Not reported
Original schedule date: Not reported
Schedule end date: Not reported

EPA ID: FLD060240207
EPA Region: 04
Area Name: HELLFIRE & CONSERVATION AREA
Actual Date: 1996-02-15 00:00:00.0
Action: CA110 - RFI Workplan Received
NAICS Code(s): Not reported
Original schedule date: Not reported
Schedule end date: Not reported

EPA ID: FLD060240207
EPA Region: 04
Area Name: CENTRAL WASTEWATER PRETREATMENT FACILITY
Actual Date: 1996-01-30 00:00:00.0
Action: CA140 - RFI Workplan Notice Of Deficiency Issued
NAICS Code(s): Not reported
Original schedule date: Not reported
Schedule end date: Not reported

Map ID
Direction
Distance
Elevation

MAP FINDINGS

Site

Database(s)

EDR ID Number
EPA ID Number

LOCKHEED MARTIN (Continued)

1000411960

EPA ID: FLD060240207
EPA Region: 04
Area Name: DYNAMICS BUILDING
Actual Date: 1995-12-01 00:00:00.0
Action: CA110 - RFI Workplan Received
NAICS Code(s): Not reported
Original schedule date: 1996-01-01 00:00:00.0
Schedule end date: Not reported

EPA ID: FLD060240207
EPA Region: 04
Area Name: HELLFIRE & CONSERVATION AREA
Actual Date: 1995-11-27 00:00:00.0
Action: CA186
NAICS Code(s): Not reported
Original schedule date: Not reported
Schedule end date: Not reported

EPA ID: FLD060240207
EPA Region: 04
Area Name: HELLFIRE & CONSERVATION AREA
Actual Date: 1995-10-22 00:00:00.0
Action: CA184
NAICS Code(s): Not reported
Original schedule date: Not reported
Schedule end date: Not reported

EPA ID: FLD060240207
EPA Region: 04
Area Name: ENTIRE FACILITY
Actual Date: 1995-09-27 00:00:00.0
Action: CA725YE - Current Human Exposures Under Control, Yes, Current Human Exposures Under Control has been verified
NAICS Code(s): Not reported
Original schedule date: Not reported
Schedule end date: Not reported

EPA ID: FLD060240207
EPA Region: 04
Area Name: ENTIRE FACILITY
Actual Date: 1995-09-27 00:00:00.0
Action: CA750NO - Migration of Contaminated Groundwater under Control, Unacceptable migration of contaminated groundwater is observed or expected
NAICS Code(s): Not reported
Original schedule date: Not reported
Schedule end date: Not reported

EPA ID: FLD060240207
EPA Region: 04
Area Name: CENTRAL WASTEWATER PRETREATMENT FACILITY
Actual Date: 1995-08-25 00:00:00.0
Action: CA110 - RFI Workplan Received
NAICS Code(s): Not reported
Original schedule date: Not reported
Schedule end date: Not reported

Map ID
Direction
Distance
Elevation

MAP FINDINGS

Site

Database(s)

EDR ID Number
EPA ID Number

LOCKHEED MARTIN (Continued)

1000411960

EPA ID: FLD060240207
EPA Region: 04
Area Name: HELLFIRE & CONSERVATION AREA
Actual Date: 1995-08-03 00:00:00.0
Action: CA186
NAICS Code(s): Not reported
Original schedule date: Not reported
Schedule end date: Not reported

EPA ID: FLD060240207
EPA Region: 04
Area Name: HELLFIRE & CONSERVATION AREA
Actual Date: 1995-06-28 00:00:00.0
Action: CA184
NAICS Code(s): Not reported
Original schedule date: Not reported
Schedule end date: Not reported

EPA ID: FLD060240207
EPA Region: 04
Area Name: CENTRAL WASTEWATER PRETREATMENT FACILITY
Actual Date: 1995-05-24 00:00:00.0
Action: CA140 - RFI Workplan Notice Of Deficiency Issued
NAICS Code(s): Not reported
Original schedule date: 1995-02-27 00:00:00.0
Schedule end date: Not reported

EPA ID: FLD060240207
EPA Region: 04
Area Name: HELLFIRE & CONSERVATION AREA
Actual Date: 1995-01-12 00:00:00.0
Action: CA150 - RFI Workplan Approved
NAICS Code(s): Not reported
Original schedule date: Not reported
Schedule end date: Not reported

EPA ID: FLD060240207
EPA Region: 04
Area Name: HELLFIRE & CONSERVATION AREA
Actual Date: 1994-11-24 00:00:00.0
Action: CA140 - RFI Workplan Notice Of Deficiency Issued
NAICS Code(s): Not reported
Original schedule date: Not reported
Schedule end date: Not reported

EPA ID: FLD060240207
EPA Region: 04
Area Name: HELLFIRE & CONSERVATION AREA
Actual Date: 1994-07-08 00:00:00.0
Action: CA110 - RFI Workplan Received
NAICS Code(s): Not reported
Original schedule date: Not reported
Schedule end date: Not reported

EPA ID: FLD060240207
EPA Region: 04
Area Name: HELLFIRE & CONSERVATION AREA

Map ID
Direction
Distance
Elevation

MAP FINDINGS

Site

Database(s)

EDR ID Number
EPA ID Number

LOCKHEED MARTIN (Continued)

1000411960

Actual Date: 1994-05-25 00:00:00.0
Action: CA140 - RFI Workplan Notice Of Deficiency Issued
NAICS Code(s): Not reported
Original schedule date: Not reported
Schedule end date: Not reported

EPA ID: FLD060240207
EPA Region: 04
Area Name: DYNAMICS BUILDING
Actual Date: 1994-03-14 00:00:00.0
Action: CA620
NAICS Code(s): Not reported
Original schedule date: Not reported
Schedule end date: Not reported

EPA ID: FLD060240207
EPA Region: 04
Area Name: SITE 3 LANDFILL
Actual Date: 1994-03-14 00:00:00.0
Action: CA620
NAICS Code(s): Not reported
Original schedule date: Not reported
Schedule end date: Not reported

EPA ID: FLD060240207
EPA Region: 04
Area Name: CENTRAL WASTEWATER PRETREATMENT FACILITY
Actual Date: 1994-02-15 00:00:00.0
Action: CA630
NAICS Code(s): Not reported
Original schedule date: Not reported
Schedule end date: Not reported

EPA ID: FLD060240207
EPA Region: 04
Area Name: CENTRAL WASTEWATER PRETREATMENT FACILITY
Actual Date: 1994-01-19 00:00:00.0
Action: CA630
NAICS Code(s): Not reported
Original schedule date: Not reported
Schedule end date: Not reported

EPA ID: FLD060240207
EPA Region: 04
Area Name: CENTRAL WASTEWATER PRETREATMENT FACILITY
Actual Date: 1994-01-19 00:00:00.0
Action: CA600GW - Stabilization Measures Implemented, Groundwater extraction and treatment
NAICS Code(s): Not reported
Original schedule date: Not reported
Schedule end date: Not reported

EPA ID: FLD060240207
EPA Region: 04
Area Name: SITE 3 LANDFILL
Actual Date: 1993-12-27 00:00:00.0
Action: CA610

Map ID
Direction
Distance
Elevation

MAP FINDINGS

Site

Database(s)

EDR ID Number
EPA ID Number

LOCKHEED MARTIN (Continued)

1000411960

NAICS Code(s): Not reported
Original schedule date: Not reported
Schedule end date: Not reported

EPA ID: FLD060240207
EPA Region: 04
Area Name: DYNAMICS BUILDING
Actual Date: 1993-12-27 00:00:00.0
Action: CA610
NAICS Code(s): Not reported
Original schedule date: Not reported
Schedule end date: Not reported

EPA ID: FLD060240207
EPA Region: 04
Area Name: ENTIRE FACILITY
Actual Date: 1993-12-20 00:00:00.0
Action: CA075HI - CA Prioritization, Facility or area was assigned a high corrective action priority
NAICS Code(s): Not reported
Original schedule date: Not reported
Schedule end date: Not reported

EPA ID: FLD060240207
EPA Region: 04
Area Name: CENTRAL WASTEWATER PRETREATMENT FACILITY
Actual Date: 1993-11-22 00:00:00.0
Action: CA610
NAICS Code(s): Not reported
Original schedule date: Not reported
Schedule end date: Not reported

EPA ID: FLD060240207
EPA Region: 04
Area Name: CENTRAL WASTEWATER PRETREATMENT FACILITY
Actual Date: 1993-10-12 00:00:00.0
Action: CA620
NAICS Code(s): Not reported
Original schedule date: Not reported
Schedule end date: Not reported

EPA ID: FLD060240207
EPA Region: 04
Area Name: CENTRAL WASTEWATER PRETREATMENT FACILITY
Actual Date: 1993-09-27 00:00:00.0
Action: CA184
NAICS Code(s): Not reported
Original schedule date: Not reported
Schedule end date: Not reported

EPA ID: FLD060240207
EPA Region: 04
Area Name: SITE 3 LANDFILL
Actual Date: 1993-09-23 00:00:00.0
Action: CA620
NAICS Code(s): Not reported
Original schedule date: Not reported

Map ID
Direction
Distance
Elevation

MAP FINDINGS

Site

Database(s)

EDR ID Number
EPA ID Number

LOCKHEED MARTIN (Continued)

1000411960

Schedule end date: Not reported

EPA ID: FLD060240207
EPA Region: 04
Area Name: DYNAMICS BUILDING
Actual Date: 1993-09-23 00:00:00.0
Action: CA620
NAICS Code(s): Not reported
Original schedule date: Not reported
Schedule end date: Not reported

EPA ID: FLD060240207
EPA Region: 04
Area Name: CENTRAL WASTEWATER PRETREATMENT FACILITY
Actual Date: 1993-09-22 00:00:00.0
Action: CA620
NAICS Code(s): Not reported
Original schedule date: Not reported
Schedule end date: Not reported

EPA ID: FLD060240207
EPA Region: 04
Area Name: DYNAMICS BUILDING
Actual Date: 1992-09-01 00:00:00.0
Action: CA140 - RFI Workplan Notice Of Deficiency Issued
NAICS Code(s): Not reported
Original schedule date: Not reported
Schedule end date: Not reported

EPA ID: FLD060240207
EPA Region: 04
Area Name: HELLFIRE & CONSERVATION AREA
Actual Date: 1992-05-14 00:00:00.0
Action: CA140 - RFI Workplan Notice Of Deficiency Issued
NAICS Code(s): Not reported
Original schedule date: Not reported
Schedule end date: Not reported

EPA ID: FLD060240207
EPA Region: 04
Area Name: ENTIRE FACILITY
Actual Date: 1992-03-31 00:00:00.0
Action: CA075ME - CA Prioritization, Facility or area was assigned a medium corrective action priority
NAICS Code(s): Not reported
Original schedule date: Not reported
Schedule end date: Not reported

EPA ID: FLD060240207
EPA Region: 04
Area Name: CENTRAL WASTEWATER PRETREATMENT FACILITY
Actual Date: 1992-02-11 00:00:00.0
Action: CA110 - RFI Workplan Received
NAICS Code(s): Not reported
Original schedule date: Not reported
Schedule end date: Not reported

Map ID
Direction
Distance
Elevation

MAP FINDINGS

Site

Database(s)

EDR ID Number
EPA ID Number

LOCKHEED MARTIN (Continued)

1000411960

EPA ID: FLD060240207
EPA Region: 04
Area Name: CENTRAL WASTEWATER PRETREATMENT FACILITY
Actual Date: 1992-02-11 00:00:00.0
Action: CA610
NAICS Code(s): Not reported
Original schedule date: Not reported
Schedule end date: Not reported

EPA ID: FLD060240207
EPA Region: 04
Area Name: CENTRAL WASTEWATER PRETREATMENT FACILITY
Actual Date: 1991-12-10 00:00:00.0
Action: CA140 - RFI Workplan Notice Of Deficiency Issued
NAICS Code(s): Not reported
Original schedule date: 1991-12-10 00:00:00.0
Schedule end date: Not reported

EPA ID: FLD060240207
EPA Region: 04
Area Name: HELLFIRE & CONSERVATION AREA
Actual Date: 1991-12-10 00:00:00.0
Action: CA140 - RFI Workplan Notice Of Deficiency Issued
NAICS Code(s): Not reported
Original schedule date: 1991-12-10 00:00:00.0
Schedule end date: Not reported

EPA ID: FLD060240207
EPA Region: 04
Area Name: CENTRAL WASTEWATER PRETREATMENT FACILITY
Actual Date: 1991-08-14 00:00:00.0
Action: CA110 - RFI Workplan Received
NAICS Code(s): Not reported
Original schedule date: Not reported
Schedule end date: Not reported

EPA ID: FLD060240207
EPA Region: 04
Area Name: DYNAMICS BUILDING
Actual Date: 1990-11-01 00:00:00.0
Action: CA110 - RFI Workplan Received
NAICS Code(s): Not reported
Original schedule date: Not reported
Schedule end date: Not reported

EPA ID: FLD060240207
EPA Region: 04
Area Name: CENTRAL WASTEWATER PRETREATMENT FACILITY
Actual Date: 1990-05-22 00:00:00.0
Action: CA110 - RFI Workplan Received
NAICS Code(s): Not reported
Original schedule date: Not reported
Schedule end date: Not reported

EPA ID: FLD060240207
EPA Region: 04
Area Name: CENTRAL WASTEWATER PRETREATMENT FACILITY

Map ID
Direction
Distance
Elevation

MAP FINDINGS

Site

Database(s)

EDR ID Number
EPA ID Number

LOCKHEED MARTIN (Continued)

1000411960

Actual Date: 1990-04-01 00:00:00.0
Action: CA110 - RFI Workplan Received
NAICS Code(s): Not reported
Original schedule date: Not reported
Schedule end date: Not reported

EPA ID: FLD060240207
EPA Region: 04
Area Name: HELLFIRE & CONSERVATION AREA
Actual Date: 1990-04-01 00:00:00.0
Action: CA110 - RFI Workplan Received
NAICS Code(s): Not reported
Original schedule date: Not reported
Schedule end date: Not reported

EPA ID: FLD060240207
EPA Region: 04
Area Name: CENTRAL WASTEWATER PRETREATMENT FACILITY
Actual Date: 1989-10-27 00:00:00.0
Action: CA110 - RFI Workplan Received
NAICS Code(s): Not reported
Original schedule date: Not reported
Schedule end date: Not reported

EPA ID: FLD060240207
EPA Region: 04
Area Name: HELLFIRE & CONSERVATION AREA
Actual Date: 1989-10-27 00:00:00.0
Action: CA110 - RFI Workplan Received
NAICS Code(s): Not reported
Original schedule date: Not reported
Schedule end date: Not reported

EPA ID: FLD060240207
EPA Region: 04
Area Name: DYNAMICS BUILDING
Actual Date: 1989-08-14 00:00:00.0
Action: CA110 - RFI Workplan Received
NAICS Code(s): Not reported
Original schedule date: Not reported
Schedule end date: Not reported

EPA ID: FLD060240207
EPA Region: 04
Area Name: CENTRAL WASTEWATER PRETREATMENT FACILITY
Actual Date: 1989-08-14 00:00:00.0
Action: CA110 - RFI Workplan Received
NAICS Code(s): Not reported
Original schedule date: Not reported
Schedule end date: Not reported

EPA ID: FLD060240207
EPA Region: 04
Area Name: HELLFIRE & CONSERVATION AREA
Actual Date: 1989-08-14 00:00:00.0
Action: CA110 - RFI Workplan Received
NAICS Code(s): Not reported

Map ID
Direction
Distance
Elevation

MAP FINDINGS

Site

Database(s)

EDR ID Number
EPA ID Number

LOCKHEED MARTIN (Continued)

1000411960

Original schedule date: Not reported
Schedule end date: Not reported

EPA ID: FLD060240207
EPA Region: 04
Area Name: CENTRAL WASTEWATER PRETREATMENT FACILITY
Actual Date: 1989-07-18 00:00:00.0
Action: CA140 - RFI Workplan Notice Of Deficiency Issued
NAICS Code(s): Not reported
Original schedule date: Not reported
Schedule end date: Not reported

EPA ID: FLD060240207
EPA Region: 04
Area Name: CENTRAL WASTEWATER PRETREATMENT FACILITY
Actual Date: 1987-11-30 00:00:00.0
Action: CA110 - RFI Workplan Received
NAICS Code(s): Not reported
Original schedule date: 1985-12-16 00:00:00.0
Schedule end date: Not reported

EPA ID: FLD060240207
EPA Region: 04
Area Name: ENTIRE FACILITY
Actual Date: 1986-08-26 00:00:00.0
Action: CA050 - RFA Completed
NAICS Code(s): Not reported
Original schedule date: Not reported
Schedule end date: Not reported

EPA ID: FLD060240207
EPA Region: 04
Area Name: SITE 3 LANDFILL
Actual Date: 1985-12-16 00:00:00.0
Action: CA600GW - Stabilization Measures Implemented, Groundwater extraction and treatment
NAICS Code(s): Not reported
Original schedule date: Not reported
Schedule end date: Not reported

EPA ID: FLD060240207
EPA Region: 04
Area Name: SITE 4 - LANDIFILL
Actual Date: 1985-12-16 00:00:00.0
Action: CA600GW - Stabilization Measures Implemented, Groundwater extraction and treatment
NAICS Code(s): Not reported
Original schedule date: Not reported
Schedule end date: Not reported

EPA ID: FLD060240207
EPA Region: 04
Area Name: MEC BUILDING
Actual Date: 1985-12-16 00:00:00.0
Action: CA600GW - Stabilization Measures Implemented, Groundwater extraction and treatment
NAICS Code(s): Not reported

Map ID
Direction
Distance
Elevation

MAP FINDINGS

Site

Database(s)

EDR ID Number
EPA ID Number

LOCKHEED MARTIN (Continued)

1000411960

Original schedule date: Not reported
Schedule end date: Not reported

EPA ID: FLD060240207
EPA Region: 04
Area Name: SITE 6 LANDFILL
Actual Date: 1985-12-16 00:00:00.0
Action: CA600GW - Stabilization Measures Implemented, Groundwater extraction and treatment
NAICS Code(s): Not reported
Original schedule date: Not reported
Schedule end date: Not reported

EPA ID: FLD060240207
EPA Region: 04
Area Name: ENTIRE FACILITY
Actual Date: 1985-12-16 00:00:00.0
Action: CA100 - RFI Imposition
NAICS Code(s): Not reported
Original schedule date: 1985-12-16 00:00:00.0
Schedule end date: Not reported

EPA ID: FLD060240207
EPA Region: 04
Area Name: SITE 5 LANDFILL
Actual Date: 1985-12-16 00:00:00.0
Action: CA600GW - Stabilization Measures Implemented, Groundwater extraction and treatment
NAICS Code(s): Not reported
Original schedule date: Not reported
Schedule end date: Not reported

EPA ID: FLD060240207
EPA Region: 04
Area Name: MEC BUILDING
Actual Date: 1985-12-16 00:00:00.0
Action: CA600GW - Stabilization Measures Implemented, Groundwater extraction and treatment
NAICS Code(s): Not reported
Original schedule date: Not reported
Schedule end date: Not reported

EPA ID: FLD060240207
EPA Region: 04
Area Name: HELLFIRE & CONSERVATION AREA
Actual Date: 1985-12-09 00:00:00.0
Action: CA140 - RFI Workplan Notice Of Deficiency Issued
NAICS Code(s): Not reported
Original schedule date: Not reported
Schedule end date: Not reported

RCRA-TSDF:

Date form received by agency: 2018-09-12 00:00:00.0
Facility name: LOCKHEED MARTIN
Facility address: 5600 W SAND LAKE RD
ORLANDO, FL 32819-8907
EPA ID: FLD060240207

Map ID
Direction
Distance
Elevation

MAP FINDINGS

Site

Database(s)

EDR ID Number
EPA ID Number

LOCKHEED MARTIN (Continued)

1000411960

Contact: ROLAND TAYLOR
Contact address: 5600 W SAND LAKE RD
ORLANDO, FL 32819-8907
Contact country: US
Contact telephone: 407-356-7637
Contact email: ROLAND.J.TAYLOR@LMCO.COM
EPA Region: 04
Land type: Private
Classification: TSDF
Description: Handler is engaged in the treatment, storage or disposal of hazardous waste
Classification: Large Quantity Generator
Description: Handler: generates 1,000 kg or more of hazardous waste during any calendar month; or generates more than 1 kg of acutely hazardous waste during any calendar month; or generates more than 100 kg of any residue or contaminated soil, waste or other debris resulting from the cleanup of a spill, into or on any land or water, of acutely hazardous waste during any calendar month; or generates 1 kg or less of acutely hazardous waste during any calendar month, and accumulates more than 1 kg of acutely hazardous waste at any time; or generates 100 kg or less of any residue or contaminated soil, waste or other debris resulting from the cleanup of a spill, into or on any land or water, of acutely hazardous waste during any calendar month, and accumulates more than 100 kg of that material at any time

Owner/Operator Summary:

Owner/operator name: DAN WILLIAMS
Owner/operator address: 5600 W SAND LAKE RD # MP-624
ORLANDO, FL 32819
Owner/operator country: US
Owner/operator telephone: Not reported
Owner/operator email: Not reported
Owner/operator fax: Not reported
Owner/operator extension: Not reported
Legal status: Private
Owner/Operator Type: Owner
Owner/Op start date: 1957-01-01 00:00:00.
Owner/Op end date: 2004-06-22 00:00:00.

Owner/operator name: LOCKHEED MARTIN INC
Owner/operator address: 5600 W SAND LAKE RD
ORLANDO, FL 32819
Owner/operator country: US
Owner/operator telephone: 407-356-2000
Owner/operator email: Not reported
Owner/operator fax: Not reported
Owner/operator extension: Not reported
Legal status: Private
Owner/Operator Type: Owner
Owner/Op start date: 1957-01-01 00:00:00.
Owner/Op end date: Not reported

Owner/operator name: LOCKHEED MARTIN INC
Owner/operator address: 5600 W SAND LAKE RD
ORLANDO, FL 32819
Owner/operator country: US
Owner/operator telephone: 407-356-2000

Map ID
Direction
Distance
Elevation

MAP FINDINGS

Site

Database(s)

EDR ID Number
EPA ID Number

LOCKHEED MARTIN (Continued)

1000411960

Owner/operator email: Not reported
Owner/operator fax: Not reported
Owner/operator extension: Not reported
Legal status: Private
Owner/Operator Type: Operator
Owner/Op start date: 1957-01-01 00:00:00.
Owner/Op end date: Not reported

Handler Activities Summary:

U.S. importer of hazardous waste: No
Mixed waste (haz. and radioactive): No
Recycler of hazardous waste: No
Transporter of hazardous waste: No
Treater, storer or disposer of HW: No
Underground injection activity: No
On-site burner exemption: No
Furnace exemption: No
Used oil fuel burner: No
Used oil processor: No
User oil refiner: No
Used oil fuel marketer to burner: No
Used oil Specification marketer: No
Used oil transfer facility: No
Used oil transporter: No

Historical Generators:

Date form received by agency: 2018-03-21 00:00:00.0
Site name: LOCKHEED MARTIN
Classification: Large Quantity Generator

Date form received by agency: 2018-03-21 00:00:00.0
Site name: LOCKHEED MARTIN
Classification: Large Quantity Generator

Date form received by agency: 2016-07-29 00:00:00.0
Site name: LOCKHEED MARTIN
Classification: Large Quantity Generator

Date form received by agency: 2016-06-08 00:00:00.0
Site name: LOCKHEED MARTIN
Classification: Large Quantity Generator

Date form received by agency: 2016-03-29 00:00:00.0
Site name: LOCKHEED MARTIN
Classification: Large Quantity Generator

Date form received by agency: 2016-03-21 00:00:00.0
Site name: LOCKHEED MARTIN
Classification: Large Quantity Generator

Date form received by agency: 2015-10-27 00:00:00.0
Site name: LOCKHEED MARTIN
Classification: Large Quantity Generator

Date form received by agency: 2015-03-16 00:00:00.0
Site name: LOCKHEED MARTIN

Map ID
Direction
Distance
Elevation

MAP FINDINGS

Site

Database(s)

EDR ID Number
EPA ID Number

LOCKHEED MARTIN (Continued)

1000411960

Classification: Large Quantity Generator

Date form received by agency: 2014-03-10 00:00:00.0
Site name: LOCKHEED MARTIN MFC
Classification: Large Quantity Generator

Date form received by agency: 2014-03-10 00:00:00.0
Site name: LOCKHEED MARTIN MFC
Classification: Large Quantity Generator

Date form received by agency: 2012-03-07 00:00:00.0
Site name: LOCKHEED MARTIN MFC
Classification: Large Quantity Generator

Date form received by agency: 2012-03-05 00:00:00.0
Site name: LOCKHEED MARTIN MFC
Classification: Large Quantity Generator

Date form received by agency: 2011-08-05 00:00:00.0
Site name: LOCKHEED MARTIN MFC
Classification: Large Quantity Generator

Date form received by agency: 2011-06-22 00:00:00.0
Site name: LOCKHEED MARTIN MFC
Classification: Large Quantity Generator

Date form received by agency: 2010-03-08 00:00:00.0
Site name: LOCKHEED MARTIN MFC
Classification: Large Quantity Generator

Date form received by agency: 2010-03-05 00:00:00.0
Site name: LOCKHEED MARTIN MFC
Classification: Large Quantity Generator

Date form received by agency: 2008-02-27 00:00:00.0
Site name: LOCKHEED MARTIN MFC
Classification: Large Quantity Generator

Date form received by agency: 2006-02-28 00:00:00.0
Site name: LOCKHEED MARTIN MFC
Classification: Large Quantity Generator

Date form received by agency: 2004-02-26 00:00:00.0
Site name: LOCKHEED MARTIN MFC
Classification: Large Quantity Generator

Date form received by agency: 2002-02-22 00:00:00.0
Site name: LOCKHEED MARTIN MFC
Classification: Large Quantity Generator

Date form received by agency: 2000-02-28 00:00:00.0
Site name: LOCKHEED MARTIN MFC - ORLANDO
Classification: Large Quantity Generator

Date form received by agency: 1998-02-26 00:00:00.0
Site name: LOCKHEED MARTIN ELECTRONICS AND MISSILES
Classification: Large Quantity Generator

Map ID
Direction
Distance
Elevation

MAP FINDINGS

Site

Database(s)

EDR ID Number
EPA ID Number

LOCKHEED MARTIN (Continued)

1000411960

Date form received by agency: 1996-02-29 00:00:00.0
Site name: LOCKHEED MARTIN ELECTRONICS & MISSILES
Classification: Large Quantity Generator

Date form received by agency: 1994-03-30 00:00:00.0
Site name: MARTIN MARIETTA MISSILE SYSTEMS
Classification: Large Quantity Generator

Date form received by agency: 1992-02-28 00:00:00.0
Site name: MARTIN MARIETTA MISSILE SYSTEMS
Classification: Large Quantity Generator

Date form received by agency: 1990-03-01 00:00:00.0
Site name: MARTIN MARIETTA AEROSPACE
Classification: Large Quantity Generator

Hazardous Waste Summary:

- . Waste code: D001
- . Waste name: IGNITABLE WASTE

- . Waste code: D002
- . Waste name: CORROSIVE WASTE

- . Waste code: D003
- . Waste name: REACTIVE WASTE

- . Waste code: D004
- . Waste name: ARSENIC

- . Waste code: D005
- . Waste name: BARIUM

- . Waste code: D006
- . Waste name: CADMIUM

- . Waste code: D007
- . Waste name: CHROMIUM

- . Waste code: D008
- . Waste name: LEAD

- . Waste code: D009
- . Waste name: MERCURY

- . Waste code: D010
- . Waste name: SELENIUM

- . Waste code: D011
- . Waste name: SILVER

- . Waste code: D018
- . Waste name: BENZENE

- . Waste code: D019
- . Waste name: CARBON TETRACHLORIDE

Map ID
Direction
Distance
Elevation

MAP FINDINGS

Site

Database(s)

EDR ID Number
EPA ID Number

LOCKHEED MARTIN (Continued)

1000411960

- . Waste code: D021
- . Waste name: CHLOROENZENE

- . Waste code: D023
- . Waste name: O-CRESOL

- . Waste code: D035
- . Waste name: METHYL ETHYL KETONE

- . Waste code: D039
- . Waste name: TETRACHLOROETHYLENE

- . Waste code: F001
- . Waste name: THE FOLLOWING SPENT HALOGENATED SOLVENTS USED IN DEGREASING: TETRACHLOROETHYLENE, TRICHLOROETHYLENE, METHYLENE CHLORIDE, 1,1,1-TRICHLOROETHANE, CARBON TETRACHLORIDE AND CHLORINATED FLUOROCARBONS; ALL SPENT SOLVENT MIXTURES/BLENDS USED IN DEGREASING CONTAINING, BEFORE USE, A TOTAL OF TEN PERCENT OR MORE (BY VOLUME) OF ONE OR MORE OF THE ABOVE HALOGENATED SOLVENTS OR THOSE SOLVENTS LISTED IN F002, F004, AND F005; AND STILL BOTTOMS FROM THE RECOVERY OF THESE SPENT SOLVENTS AND SPENT SOLVENT MIXTURES.

- . Waste code: F002
- . Waste name: THE FOLLOWING SPENT HALOGENATED SOLVENTS: TETRACHLOROETHYLENE, METHYLENE CHLORIDE, TRICHLOROETHYLENE, 1,1,1-TRICHLOROETHANE, CHLOROENZENE, 1,1,2-TRICHLORO-1,2,2-TRIFLUOROETHANE, ORTHO-DICHLOROENZENE, TRICHLOROFLUOROMETHANE, AND 1,1,2, TRICHLOROETHANE; ALL SPENT SOLVENT MIXTURES/BLENDS CONTAINING, BEFORE USE, A TOTAL OF TEN PERCENT OR MORE (BY VOLUME) OF ONE OR MORE OF THE ABOVE HALOGENATED SOLVENTS OR THOSE SOLVENTS LISTED IN F001, F004, AND F005; AND STILL BOTTOMS FROM THE RECOVERY OF THESE SPENT SOLVENTS AND SPENT SOLVENT MIXTURES.

- . Waste code: F003
- . Waste name: THE FOLLOWING SPENT NONHALOGENATED SOLVENTS: XYLENE, ACETONE, ETHYL ACETATE, ETHYL BENZENE, ETHYL ETHER, METHYL ISOBUTYL KETONE, N-BUTYL ALCOHOL, CYCLOHEXANONE, AND METHANOL; ALL SPENT SOLVENT MIXTURES/BLENDS CONTAINING, BEFORE USE, ONLY THE ABOVE SPENT NONHALOGENATED SOLVENTS; AND ALL SPENT SOLVENT MIXTURES/BLENDS CONTAINING, BEFORE USE, ONE OR MORE OF THE ABOVE NONHALOGENATED SOLVENTS, AND A TOTAL OF TEN PERCENT OR MORE (BY VOLUME) OF ONE OR MORE OF THOSE SOLVENTS LISTED IN F001, F002, F004, AND F005; AND STILL BOTTOMS FROM THE RECOVERY OF THESE SPENT SOLVENTS AND SPENT SOLVENT MIXTURES.

- . Waste code: F005
- . Waste name: THE FOLLOWING SPENT NONHALOGENATED SOLVENTS: TOLUENE, METHYL ETHYL KETONE, CARBON DISULFIDE, ISOBUTANOL, PYRIDINE, BENZENE, 2-ETHOXYETHANOL, AND 2-NITROPROPANE; ALL SPENT SOLVENT MIXTURES/BLENDS CONTAINING, BEFORE USE, A TOTAL OF TEN PERCENT OR MORE (BY VOLUME) OF ONE OR MORE OF THE ABOVE NONHALOGENATED SOLVENTS OR THOSE SOLVENTS LISTED IN F001, F002, OR F004; AND STILL BOTTOMS FROM THE RECOVERY OF THESE SPENT SOLVENTS AND SPENT SOLVENT MIXTURES.

- . Waste code: F006
- . Waste name: WASTEWATER TREATMENT SLUDGES FROM ELECTROPLATING OPERATIONS, EXCEPT FROM THE FOLLOWING PROCESSES: (1) SULFURIC ACID ANODIZING OF ALUMINUM;

Map ID
Direction
Distance
Elevation

MAP FINDINGS

Site

Database(s)

EDR ID Number
EPA ID Number

LOCKHEED MARTIN (Continued)

1000411960

(2) TIN PLATING ON CARBON STEEL; (3) ZINC PLATING (SEGREGATED BASIS) ON CARBON STEEL; (4) ALUMINUM OR ZINC-ALUMINUM PLATING ON CARBON STEEL; (5) CLEANING/STRIPPING ASSOCIATED WITH TIN, ZINC, AND ALUMINUM PLATING ON CARBON STEEL; AND (6) CHEMICAL ETCHING AND MILLING OF ALUMINUM.

- . Waste code: F007
- . Waste name: SPENT CYANIDE PLATING BATH SOLUTIONS FROM ELECTROPLATING OPERATIONS.

- . Waste code: F009
- . Waste name: SPENT STRIPPING AND CLEANING BATH SOLUTIONS FROM ELECTROPLATING OPERATIONS IN WHICH CYANIDES ARE USED IN THE PROCESS.

- . Waste code: F019
- . Waste name: WASTEWATER TREATMENT SLUDGES FROM THE CHEMICAL CONVERSION COATING OF ALUMINUM, EXCEPT FROM ZIRCONIUM PHOSPHATING IN ALUMINUM CAN WASHING WHEN SUCH PHOSPHATING IS AN EXCLUSIVE CONVERSION COATING PROCESS.

- . Waste code: P012
- . Waste name: ARSENIC OXIDE AS₂O₃ (OR) ARSENIC TRIOXIDE

- . Waste code: P022
- . Waste name: CARBON DISULFIDE

- . Waste code: P029
- . Waste name: COPPER CYANIDE (OR) COPPER CYANIDE CU(CN)

- . Waste code: P042
- . Waste name: 1,2-BENZENEDIOL, 4-[1-HYDROXY-2-(METHYLAMINO)ETHYL]-, (R)- (OR) EPINEPHRINE

- . Waste code: P081
- . Waste name: 1,2,3-PROPANETRIOL, TRINITRATE (R) (OR) NITROGLYCERINE (R)

- . Waste code: P104
- . Waste name: SILVER CYANIDE (OR) SILVER CYANIDE AG(CN)

- . Waste code: P106
- . Waste name: SODIUM CYANIDE (OR) SODIUM CYANIDE NA(CN)

- . Waste code: U002
- . Waste name: 2-PROPANONE (I) (OR) ACETONE (I)

- . Waste code: U080
- . Waste name: METHANE, DICHLORO- (OR) METHYLENE CHLORIDE

- . Waste code: U117
- . Waste name: ETHANE, 1,1'-OXYBIS-(I) (OR) ETHYL ETHER (I)

- . Waste code: U122
- . Waste name: FORMALDEHYDE

- . Waste code: U123
- . Waste name: FORMIC ACID (C,T)

- . Waste code: U134
- . Waste name: HYDROFLUORIC ACID (C,T) (OR) HYDROGEN FLUORIDE (C,T)

Map ID
Direction
Distance
Elevation

MAP FINDINGS

Site

Database(s)

EDR ID Number
EPA ID Number

LOCKHEED MARTIN (Continued)

1000411960

- . Waste code: U151
- . Waste name: MERCURY

- . Waste code: U154
- . Waste name: METHANOL (I) (OR) METHYL ALCOHOL (I)

- . Waste code: U161
- . Waste name: 4-METHYL-2-PENTANONE (I) (OR) METHYL ISOBUTYL KETONE (I) (OR) PENTANOL, 4-METHYL-

- . Waste code: U211
- . Waste name: CARBON TETRACHLORIDE (OR) METHANE, TETRACHLORO-

- . Waste code: U213
- . Waste name: FURAN, TETRAHYDRO-(I) (OR) TETRAHYDROFURAN (I)

- . Waste code: U219
- . Waste name: THIOUREA

- . Waste code: U220
- . Waste name: BENZENE, METHYL- (OR) TOLUENE

- . Waste code: U223
- . Waste name: BENZENE, 1,3-DIISOCYANATOMETHYL- (R,T) (OR) TOLUENE DIISOCYANATE (R,T)

- . Waste code: U239
- . Waste name: BENZENE, DIMETHYL- (I,T) (OR) XYLENE (I)

Biennial Reports:

Last Biennial Reporting Year: 2017

Annual Waste Handled:

- Waste code: D001
- Waste name: IGNITABLE HAZARDOUS WASTES ARE THOSE WASTES WHICH HAVE A FLASHPOINT OF LESS THAN 140 DEGREES FAHRENHEIT AS DETERMINED BY A PENSKEY-MARTENS CLOSED CUP FLASH POINT TESTER. ANOTHER METHOD OF DETERMINING THE FLASH POINT OF A WASTE IS TO REVIEW THE MATERIAL SAFETY DATA SHEET, WHICH CAN BE OBTAINED FROM THE MANUFACTURER OR DISTRIBUTOR OF THE MATERIAL. LACQUER THINNER IS AN EXAMPLE OF A COMMONLY USED SOLVENT WHICH WOULD BE CONSIDERED AS IGNITABLE HAZARDOUS WASTE.
- Amount (Lbs): 93816

- Waste code: D002
- Waste name: A WASTE WHICH HAS A PH OF LESS THAN 2 OR GREATER THAN 12.5 IS CONSIDERED TO BE A CORROSIVE HAZARDOUS WASTE. SODIUM HYDROXIDE, A CAUSTIC SOLUTION WITH A HIGH PH, IS OFTEN USED BY INDUSTRIES TO CLEAN OR DEGREASE PARTS. HYDROCHLORIC ACID, A SOLUTION WITH A LOW PH, IS USED BY MANY INDUSTRIES TO CLEAN METAL PARTS PRIOR TO PAINTING. WHEN THESE CAUSTIC OR ACID SOLUTIONS BECOME CONTAMINATED AND MUST BE DISPOSED, THE WASTE WOULD BE A CORROSIVE HAZARDOUS WASTE.
- Amount (Lbs): 554

- Waste code: D003
- Waste name: A MATERIAL IS CONSIDERED TO BE A REACTIVE HAZARDOUS WASTE IF IT IS NORMALLY UNSTABLE, REACTS VIOLENTLY WITH WATER, GENERATES TOXIC GASES WHEN EXPOSED TO WATER OR CORROSIVE MATERIALS, OR IF IT IS CAPABLE OF DETONATION OR EXPLOSION WHEN EXPOSED TO HEAT OR A FLAME. ONE EXAMPLE

Map ID
Direction
Distance
Elevation

MAP FINDINGS

Site

Database(s)

EDR ID Number
EPA ID Number

LOCKHEED MARTIN (Continued)

1000411960

Amount (Lbs): OF SUCH WASTE WOULD BY WASTE GUNPOWDER.
3054

Waste code: D004
Waste name: ARSENIC
Amount (Lbs): 31207

Waste code: D005
Waste name: BARIUM
Amount (Lbs): 56630

Waste code: D006
Waste name: CADMIUM
Amount (Lbs): 87813

Waste code: D007
Waste name: CHROMIUM
Amount (Lbs): 96510

Waste code: D008
Waste name: LEAD
Amount (Lbs): 92600

Waste code: D009
Waste name: MERCURY
Amount (Lbs): 17

Waste code: D010
Waste name: SELENIUM
Amount (Lbs): 84465

Waste code: D011
Waste name: SILVER
Amount (Lbs): 95615

Waste code: D018
Waste name: BENZENE
Amount (Lbs): 40

Waste code: D021
Waste name: CHLOROBENZENE
Amount (Lbs): 2948

Waste code: D035
Waste name: METHYL ETHYL KETONE
Amount (Lbs): 92494

Waste code: F001
Waste name: THE FOLLOWING SPENT HALOGENATED SOLVENTS USED IN DEGREASING:
TETRACHLOROETHYLENE, TRICHLOROETHYLENE, METHYLENE CHLORIDE,
1,1,1-TRICHLOROETHANE, CARBON TETRACHLORIDE, AND CHLORINATED
FLUOROCARBONS; ALL SPENT SOLVENT MIXTURES/BLENDS USED IN DEGREASING
CONTAINING, BEFORE USE, A TOTAL OF TEN PERCENT OR MORE (BY VOLUME) OF
ONE OR MORE OF THE ABOVE HALOGENATED SOLVENTS OR THOSE SOLVENTS LISTED
IN F002, F004, AND F005, AND STILL BOTTOMS FROM THE RECOVERY OF THESE
SPENT SOLVENTS AND SPENT SOLVENT MIXTURES.
Amount (Lbs): 53258

Map ID
Direction
Distance
Elevation

MAP FINDINGS

Site

Database(s)

EDR ID Number
EPA ID Number

LOCKHEED MARTIN (Continued)

1000411960

Waste code: F003
Waste name: THE FOLLOWING SPENT NON-HALOGENATED SOLVENTS: XYLENE, ACETONE, ETHYL ACETATE, ETHYL BENZENE, ETHYL ETHER, METHYL ISOBUTYL KETONE, N-BUTYL ALCOHOL, CYCLOHEXANONE, AND METHANOL; ALL SPENT SOLVENT MIXTURES/BLENDS CONTAINING, BEFORE USE, ONLY THE ABOVE SPENT NON-HALOGENATED SOLVENTS; AND ALL SPENT SOLVENT MIXTURES/BLENDS CONTAINING, BEFORE USE, ONE OR MORE OF THE ABOVE NON-HALOGENATED SOLVENTS, AND, A TOTAL OF TEN PERCENT OR MORE (BY VOLUME) OF ONE OR MORE OF THOSE SOLVENTS LISTED IN F001, F002, F004, AND F005, AND STILL BOTTOMS FROM THE RECOVERY OF THESE SPENT SOLVENTS AND SPENT SOLVENT MIXTURES.

Amount (Lbs): 87286

Waste code: F005
Waste name: THE FOLLOWING SPENT NON-HALOGENATED SOLVENTS: TOLUENE, METHYL ETHYL KETONE, CARBON DISULFIDE, ISOBUTANOL, PYRIDINE, BENZENE, 2-ETHOXYETHANOL, AND 2-NITROPROPANE; ALL SPENT SOLVENT MIXTURES/BLENDS CONTAINING, BEFORE USE, A TOTAL OF TEN PERCENT OR MORE (BY VOLUME) OF ONE OR MORE OF THE ABOVE NON-HALOGENATED SOLVENTS OR THOSE SOLVENTS LISTED IN F001, F002, OR F004; AND STILL BOTTOMS FROM THE RECOVERY OF THESE SPENT SOLVENTS AND SPENT SOLVENT MIXTURES.

Amount (Lbs): 87286

Waste code: F006
Waste name: WASTEWATER TREATMENT SLUDGES FROM ELECTROPLATING OPERATIONS EXCEPT FROM THE FOLLOWING PROCESSES: (1) SULFURIC ACID ANODIZING OF ALUMINUM; (2) TIN PLATING ON CARBON STEEL; (3) ZINC PLATING (SEGREGATED BASIS) ON CARBON STEEL; (4) ALUMINUM OR ZINC-ALUMINUM PLATING ON CARBON STEEL; (5) CLEANING/STRIPPING ASSOCIATED WITH TIN, ZINC AND ALUMINUM PLATING ON CARBON STEEL; AND (6) CHEMICAL ETCHING AND MILLING OF ALUMINUM.

Amount (Lbs): 53309.7

Waste code: F009
Waste name: SPENT STRIPPING AND CLEANING BATH SOLUTIONS FROM ELECTROPLATING OPERATIONS WHERE CYANIDES ARE USED IN THE PROCESS.

Amount (Lbs): 580

Waste code: F019
Waste name: WASTEWATER TREATMENT SLUDGES FROM THE CHEMICAL CONVERSION COATING OF ALUMINUM EXCEPT FROM ZIRCONIUM PHOSPHATING IN ALUMINUM CAN WASHING WHEN SUCH PHOSPHATING IS AN EXCLUSIVE CONVERSION COATING PROCESS.

Amount (Lbs): 53309.7

Waste code: P042
Waste name: 1,2-BENZENEDIOL, 4-[1-HYDROXY-2-(METHYLAMINO)ETHYL]-, (R)-
Amount (Lbs): 3

Corrective Action Summary:

Event date: 1985-03-11 00:00:00.0
Event: RFA INITIATION

Event date: 1985-12-09 00:00:00.0
Event: DETERMINATION OF NEED FOR AN INVESTIGATION-INVESTIGATION IS NECESSARY

Event date: 1985-12-09 00:00:00.0

Map ID
Direction
Distance
Elevation

MAP FINDINGS

Site

Database(s)

EDR ID Number
EPA ID Number

LOCKHEED MARTIN (Continued)

1000411960

Event:	INVESTIGATION WORKPLAN NOTICE OF DEFICIENCY ISSUED
Event date:	1985-12-16 00:00:00.0
Event:	STABILIZATION/INTERIM MEASURES DECISION-GROUNDWATER EXTRACTION & TREATMENT
Event date:	1985-12-16 00:00:00.0
Event:	STABILIZATION/INTERIM MEASURES DECISION-GROUNDWATER EXTRACTION & TREATMENT
Event date:	1985-12-16 00:00:00.0
Event:	STABILIZATION/INTERIM MEASURES DECISION-GROUNDWATER EXTRACTION & TREATMENT
Event date:	1985-12-16 00:00:00.0
Event:	STABILIZATION/INTERIM MEASURES DECISION-GROUNDWATER EXTRACTION & TREATMENT
Event date:	1985-12-16 00:00:00.0
Event:	INVESTIGATION IMPOSITION
Event date:	1985-12-16 00:00:00.0
Event:	STABILIZATION/INTERIM MEASURES DECISION-GROUNDWATER EXTRACTION & TREATMENT
Event date:	1986-03-11 00:00:00.0
Event:	RFA INITIATION
Event date:	1986-08-26 00:00:00.0
Event:	RFA COMPLETED
Event date:	1987-11-30 00:00:00.0
Event:	INVESTIGATION WORKPLAN RECEIVED
Event date:	1989-07-18 00:00:00.0
Event:	INVESTIGATION WORKPLAN NOTICE OF DEFICIENCY ISSUED
Event date:	1989-08-14 00:00:00.0
Event:	INVESTIGATION WORKPLAN RECEIVED
Event date:	1989-08-14 00:00:00.0
Event:	INVESTIGATION WORKPLAN RECEIVED
Event date:	1989-10-27 00:00:00.0
Event:	INVESTIGATION WORKPLAN RECEIVED
Event date:	1990-04-01 00:00:00.0
Event:	INVESTIGATION WORKPLAN RECEIVED
Event date:	1990-05-22 00:00:00.0
Event:	INVESTIGATION WORKPLAN RECEIVED
Event date:	1990-11-01 00:00:00.0
Event:	INVESTIGATION WORKPLAN RECEIVED
Event date:	1991-08-14 00:00:00.0
Event:	INVESTIGATION WORKPLAN RECEIVED

Map ID
Direction
Distance
Elevation

MAP FINDINGS

Site

Database(s)

EDR ID Number
EPA ID Number

LOCKHEED MARTIN (Continued)

1000411960

Event date:	1991-12-10 00:00:00.0
Event:	INVESTIGATION WORKPLAN NOTICE OF DEFICIENCY ISSUED
Event date:	1992-02-11 00:00:00.0
Event:	INTERIM MEASURES PLAN APPROVED
Event date:	1992-02-11 00:00:00.0
Event:	INVESTIGATION WORKPLAN RECEIVED
Event date:	1992-03-31 00:00:00.0
Event:	CA PRIORITIZATION-MEDIUM CA PRIORITY
Event date:	1992-05-14 00:00:00.0
Event:	INVESTIGATION WORKPLAN NOTICE OF DEFICIENCY ISSUED
Event date:	1992-09-01 00:00:00.0
Event:	INVESTIGATION WORKPLAN NOTICE OF DEFICIENCY ISSUED
Event date:	1993-09-22 00:00:00.0
Event:	INTERIM MEASURES PROGRESS RPTS RECEIVED
Event date:	1993-09-23 00:00:00.0
Event:	INTERIM MEASURES PROGRESS RPTS RECEIVED
Event date:	1993-09-27 00:00:00.0
Event:	DRAFT RFI REPORT RECEIVED
Event date:	1993-10-12 00:00:00.0
Event:	INTERIM MEASURES PROGRESS RPTS RECEIVED
Event date:	1993-11-22 00:00:00.0
Event:	INTERIM MEASURES PLAN APPROVED
Event date:	1993-12-20 00:00:00.0
Event:	CA PRIORITIZATION-HIGH CA PRIORITY
Event date:	1993-12-27 00:00:00.0
Event:	INTERIM MEASURES PLAN APPROVED
Event date:	1994-01-19 00:00:00.0
Event:	INTERIM MEASURES PLAN APPROVED
Event date:	1994-01-19 00:00:00.0
Event:	STABILIZATION/INTERIM MEASURES DECISION-GROUNDWATER EXTRACTION & TREATMENT
Event date:	1994-02-15 00:00:00.0
Event:	INTERIM MEASURES PLAN APPROVED
Event date:	1994-03-14 00:00:00.0
Event:	INTERIM MEASURES PROGRESS RPTS RECEIVED
Event date:	1994-05-25 00:00:00.0
Event:	INVESTIGATION WORKPLAN NOTICE OF DEFICIENCY ISSUED
Event date:	1994-07-08 00:00:00.0
Event:	INVESTIGATION WORKPLAN RECEIVED

Map ID
Direction
Distance
Elevation

MAP FINDINGS

Site

Database(s)

EDR ID Number
EPA ID Number

LOCKHEED MARTIN (Continued)

1000411960

Event date:	1994-11-24 00:00:00.0
Event:	INVESTIGATION WORKPLAN NOTICE OF DEFICIENCY ISSUED
Event date:	1995-01-12 00:00:00.0
Event:	INVESTIGATION WORKPLAN APPROVED
Event date:	1995-05-24 00:00:00.0
Event:	INVESTIGATION WORKPLAN NOTICE OF DEFICIENCY ISSUED
Event date:	1995-06-19 00:00:00.0
Event:	REGION IV - RPS STABILIZATION CATEGORIES
Event date:	1995-06-19 00:00:00.0
Event:	STABILIZATION MEASURES EVALUATION-FACILITY IS AMENABLE TO STABILIZATION
Event date:	1995-06-28 00:00:00.0
Event:	DRAFT RFI REPORT RECEIVED
Event date:	1995-08-03 00:00:00.0
Event:	DRAFT RFI REPORT REVIEWED - NOTI ISSUED
Event date:	1995-08-25 00:00:00.0
Event:	INVESTIGATION WORKPLAN RECEIVED
Event date:	1995-09-27 00:00:00.0
Event:	HUMAN EXPOSURES CONTROLLED DETERMINATION-YES, APPLICABLE AS OF THIS DATE
Event date:	1995-09-27 00:00:00.0
Event:	RELEASE TO GW CONTROLLED DETERMINATION-FACILITY DOES NOT MEET DEFINITION
Event date:	1995-10-22 00:00:00.0
Event:	DRAFT RFI REPORT RECEIVED
Event date:	1995-11-27 00:00:00.0
Event:	DRAFT RFI REPORT REVIEWED - NOTI ISSUED
Event date:	1995-12-01 00:00:00.0
Event:	INVESTIGATION WORKPLAN RECEIVED
Event date:	1996-01-30 00:00:00.0
Event:	INVESTIGATION WORKPLAN NOTICE OF DEFICIENCY ISSUED
Event date:	1996-02-15 00:00:00.0
Event:	INVESTIGATION WORKPLAN RECEIVED
Event date:	1996-02-15 00:00:00.0
Event:	DRAFT RFI REPORT RECEIVED
Event date:	1996-03-21 00:00:00.0
Event:	INVESTIGATION WORKPLAN RECEIVED
Event date:	1996-03-26 00:00:00.0
Event:	INVESTIGATION WORKPLAN NOTICE OF DEFICIENCY ISSUED

Map ID
Direction
Distance
Elevation

MAP FINDINGS

Site

Database(s)

EDR ID Number
EPA ID Number

LOCKHEED MARTIN (Continued)

1000411960

Event date:	1996-05-08 00:00:00.0
Event:	INVESTIGATION WORKPLAN APPROVED
Event date:	1996-05-09 00:00:00.0
Event:	INVESTIGATION WORKPLAN RECEIVED
Event date:	1996-06-05 00:00:00.0
Event:	INVESTIGATION WORKPLAN NOTICE OF DEFICIENCY ISSUED
Event date:	1996-06-19 00:00:00.0
Event:	INVESTIGATION WORKPLAN RECEIVED
Event date:	1996-07-05 00:00:00.0
Event:	INVESTIGATION WORKPLAN APPROVED
Event date:	1996-07-29 00:00:00.0
Event:	INT. MEASURES PROGRESS REPORT RECEIVED
Event date:	1996-08-16 00:00:00.0
Event:	INVESTIGATION WORKPLAN APPROVED
Event date:	1996-08-16 00:00:00.0
Event:	INVESTIGATION COMPLETE
Event date:	1996-11-12 00:00:00.0
Event:	INVESTIGATION WORKPLAN NOTICE OF DEFICIENCY ISSUED
Event date:	1996-11-25 00:00:00.0
Event:	DRAFT RFI REPORT RECEIVED
Event date:	1996-11-25 00:00:00.0
Event:	INVESTIGATION WORKPLAN RECEIVED
Event date:	1997-03-01 00:00:00.0
Event:	INVESTIGATION WORKPLAN RECEIVED
Event date:	1997-03-10 00:00:00.0
Event:	INVESTIGATION WORKPLAN NOTICE OF DEFICIENCY ISSUED
Event date:	1997-03-14 00:00:00.0
Event:	INVESTIGATION WORKPLAN RECEIVED
Event date:	1997-04-01 00:00:00.0
Event:	INVESTIGATION WORKPLAN RECEIVED
Event date:	1997-05-01 00:00:00.0
Event:	DRAFT RFI REPORT RECEIVED
Event date:	1997-06-09 00:00:00.0
Event:	INVESTIGATION IMPOSITION
Event date:	1997-06-19 00:00:00.0
Event:	DRAFT RFI REPORT REVIEWED - NOTI ISSUED
Event date:	1997-06-30 00:00:00.0
Event:	INVESTIGATION WORKPLAN APPROVED

Map ID
Direction
Distance
Elevation

MAP FINDINGS

Site

Database(s)

EDR ID Number
EPA ID Number

LOCKHEED MARTIN (Continued)

1000411960

Event date:	1997-08-07 00:00:00.0
Event:	DRAFT RFI REPORT RECEIVED
Event date:	1997-08-12 00:00:00.0
Event:	INVESTIGATION WORKPLAN RECEIVED
Event date:	1997-09-17 00:00:00.0
Event:	INVESTIGATION COMPLETE
Event date:	1997-09-22 00:00:00.0
Event:	INVESTIGATION WORKPLAN NOTICE OF DEFICIENCY ISSUED
Event date:	1997-10-01 00:00:00.0
Event:	STABILIZATION CONSTRUCTION COMPLETED
Event date:	1997-11-14 00:00:00.0
Event:	INVESTIGATION WORKPLAN RECEIVED
Event date:	1998-02-19 00:00:00.0
Event:	INVESTIGATION WORKPLAN NOTICE OF DEFICIENCY ISSUED
Event date:	1998-03-01 00:00:00.0
Event:	INVESTIGATION WORKPLAN RECEIVED
Event date:	1998-03-10 00:00:00.0
Event:	INVESTIGATION WORKPLAN RECEIVED
Event date:	1998-03-27 00:00:00.0
Event:	INVESTIGATION WORKPLAN NOTICE OF DEFICIENCY ISSUED
Event date:	1998-04-09 00:00:00.0
Event:	INVESTIGATION WORKPLAN RECEIVED
Event date:	1998-04-28 00:00:00.0
Event:	INVESTIGATION WORKPLAN RECEIVED
Event date:	1998-05-19 00:00:00.0
Event:	DRAFT RFI REPORT REVIEWED - NOTI ISSUED
Event date:	1998-05-28 00:00:00.0
Event:	INVESTIGATION SUPPLEMENTAL INFORMATION RECEIVED
Event date:	1998-05-29 00:00:00.0
Event:	INVESTIGATION WORKPLAN NOTICE OF DEFICIENCY ISSUED
Event date:	1998-06-05 00:00:00.0
Event:	INVESTIGATION WORKPLAN RECEIVED
Event date:	1998-06-12 00:00:00.0
Event:	INVESTIGATION WORKPLAN APPROVED
Event date:	1998-06-18 00:00:00.0
Event:	INVESTIGATION WORKPLAN APPROVED
Event date:	1998-06-23 00:00:00.0
Event:	INVESTIGATION WORKPLAN APPROVED

Map ID
Direction
Distance
Elevation

MAP FINDINGS

Site

Database(s)

EDR ID Number
EPA ID Number

LOCKHEED MARTIN (Continued)

1000411960

Event date:	1998-06-23 00:00:00.0
Event:	INVESTIGATION WORKPLAN APPROVED
Event date:	1998-06-30 00:00:00.0
Event:	INVESTIGATION WORKPLAN APPROVED
Event date:	1998-07-08 00:00:00.0
Event:	DRAFT RFI REPORT RECEIVED
Event date:	1998-07-13 00:00:00.0
Event:	INVESTIGATION COMPLETE
Event date:	1998-08-27 00:00:00.0
Event:	INVESTIGATION WORKPLAN APPROVED
Event date:	1998-09-18 00:00:00.0
Event:	INVESTIGATION WORKPLAN APPROVED
Event date:	1998-10-27 00:00:00.0
Event:	DRAFT RFI REPORT RECEIVED
Event date:	1998-11-06 00:00:00.0
Event:	STABILIZATION CONSTRUCTION COMPLETED
Event date:	1998-12-08 00:00:00.0
Event:	DRAFT RFI REPORT RECEIVED
Event date:	1998-12-09 00:00:00.0
Event:	STABILIZATION CONSTRUCTION COMPLETED
Event date:	1998-12-09 00:00:00.0
Event:	STABILIZATION CONSTRUCTION COMPLETED
Event date:	1998-12-09 00:00:00.0
Event:	STABILIZATION CONSTRUCTION COMPLETED
Event date:	1998-12-09 00:00:00.0
Event:	STABILIZATION CONSTRUCTION COMPLETED
Event date:	1998-12-11 00:00:00.0
Event:	DRAFT RFI REPORT RECEIVED
Event date:	1998-12-14 00:00:00.0
Event:	DRAFT RFI REPORT RECEIVED
Event date:	1999-01-28 00:00:00.0
Event:	INTERIM MEASURES PLAN APPROVED
Event date:	1999-01-28 00:00:00.0
Event:	INTERIM MEASURES PLAN APPROVED
Event date:	1999-01-28 00:00:00.0
Event:	INVESTIGATION WORKPLAN RECEIVED
Event date:	1999-02-11 00:00:00.0
Event:	DRAFT RFI REPORT REVIEWED - NOTI ISSUED

Map ID
Direction
Distance
Elevation

MAP FINDINGS

Site

Database(s)

EDR ID Number
EPA ID Number

LOCKHEED MARTIN (Continued)

1000411960

Event date:	1999-03-01 00:00:00.0
Event:	INVESTIGATION SUPPLEMENTAL INFORMATION RECEIVED
Event date:	1999-03-04 00:00:00.0
Event:	INTERIM MEASURES PROGRESS RPTS RECEIVED
Event date:	1999-03-10 00:00:00.0
Event:	DRAFT RFI REPORT REVIEWED - NOTI ISSUED
Event date:	1999-03-10 00:00:00.0
Event:	INVESTIGATION SUPPLEMENTAL INFO DEEMED SATISFACT
Event date:	1999-03-12 00:00:00.0
Event:	DRAFT RFI REPORT REVIEWED - NOTI ISSUED
Event date:	1999-03-24 00:00:00.0
Event:	DRAFT RFI REPORT RECEIVED
Event date:	1999-07-02 00:00:00.0
Event:	INTERIM DECISION FOR NO FURTHER ACTION
Event date:	1999-07-02 00:00:00.0
Event:	USER DEFINED EVENT
Event date:	1999-07-02 00:00:00.0
Event:	INTERIM DECISION FOR NO FURTHER ACTION
Event date:	1999-07-02 00:00:00.0
Event:	INTERIM DECISION FOR NO FURTHER ACTION
Event date:	1999-07-02 00:00:00.0
Event:	INTERIM DECISION FOR NO FURTHER ACTION
Event date:	1999-11-15 00:00:00.0
Event:	INVESTIGATION COMPLETE
Event date:	1999-12-22 00:00:00.0
Event:	CMS WORKPLAN RECEIVED
Event date:	1999-12-22 00:00:00.0
Event:	INVESTIGATION REPORT RECEIVED
Event date:	2000-01-31 00:00:00.0
Event:	INVESTIGATION COMPLETE
Event date:	2000-01-31 00:00:00.0
Event:	CMS WORKPLAN APPROVED
Event date:	2000-04-11 00:00:00.0
Event:	INVESTIGATION COMPLETE
Event date:	2000-09-28 00:00:00.0
Event:	CMS WORKPLAN RECEIVED
Event date:	2000-09-28 00:00:00.0
Event:	INTERIM MEASURES PLAN APPROVED

Map ID
Direction
Distance
Elevation

MAP FINDINGS

Site

Database(s)

EDR ID Number
EPA ID Number

LOCKHEED MARTIN (Continued)

1000411960

Event date:	2000-10-31 00:00:00.0
Event:	INVESTIGATION REPORT RECEIVED
Event date:	2005-09-22 00:00:00.0
Event:	RELEASE TO GW CONTROLLED DETERMINATION-YES, APPLICABLE AS OF THIS DATE
Event date:	2007-09-11 00:00:00.0
Event:	REMEDY CONSTRUCTION-REMEDY CONSTRUCTED
Event date:	2007-09-11 00:00:00.0
Event:	REMEDY DECISION
Event date:	2013-10-29 00:00:00.0
Event:	INSTITUTIONAL CONTROLS ESTABLISHED-ENFORCEMENT AND PERMIT TOOLS
Event date:	Not reported
Event:	STABILIZATION MEASURES COMPLETE (FOR CA 750)
Event date:	Not reported
Event:	CMS REPORT RECIEVED (FOR CA 750)
Event date:	Not reported
Event:	CMS WORK PLAN APPROVED (FOR CA 750)
Event date:	Not reported
Event:	TECHNICAL MEMO (CA750)
Event date:	Not reported
Event:	IM PLAN APPROVED (FOR CA 750)
Event date:	Not reported
Event:	RELEASE TO GW CONTROLLED DETERMINATION

Facility Has Received Notices of Violations:

Regulation violated:	62-730.160(6)
Area of violation:	State Statute or Regulation
Date violation determined:	2016-06-08 00:00:00.0
Date achieved compliance:	2016-06-24 00:00:00.0
Violation lead agency:	State
Enforcement action:	COMPLIANCE EVALUATION INSPECTION ON-SITE
Enforcement action date:	Not reported
Enf. disposition status:	Not reported
Enf. disp. status date:	Not reported
Enforcement lead agency:	Not reported
Proposed penalty amount:	Not reported
Final penalty amount:	Not reported
Paid penalty amount:	Not reported

Regulation violated:	265.173(a)
Area of violation:	TSD IS-Container Use and Management
Date violation determined:	2016-06-08 00:00:00.0
Date achieved compliance:	2016-06-24 00:00:00.0
Violation lead agency:	State
Enforcement action:	COMPLIANCE EVALUATION INSPECTION ON-SITE
Enforcement action date:	Not reported
Enf. disposition status:	Not reported
Enf. disp. status date:	Not reported

Map ID
Direction
Distance
Elevation

MAP FINDINGS

Site

Database(s)

EDR ID Number
EPA ID Number

LOCKHEED MARTIN (Continued)

1000411960

Enforcement lead agency: Not reported
Proposed penalty amount: Not reported
Final penalty amount: Not reported
Paid penalty amount: Not reported

Regulation violated: 273.13(d)(1)
Area of violation: Universal Waste - Small Quantity Handlers
Date violation determined: 2016-06-08 00:00:00.0
Date achieved compliance: 2016-06-09 00:00:00.0
Violation lead agency: State
Enforcement action: COMPLIANCE EVALUATION INSPECTION ON-SITE
Enforcement action date: Not reported
Enf. disposition status: Not reported
Enf. disp. status date: Not reported
Enforcement lead agency: Not reported
Proposed penalty amount: Not reported
Final penalty amount: Not reported
Paid penalty amount: Not reported

Regulation violated: 262.11
Area of violation: Generators - General
Date violation determined: 2016-06-08 00:00:00.0
Date achieved compliance: 2016-06-24 00:00:00.0
Violation lead agency: State
Enforcement action: COMPLIANCE EVALUATION INSPECTION ON-SITE
Enforcement action date: Not reported
Enf. disposition status: Not reported
Enf. disp. status date: Not reported
Enforcement lead agency: Not reported
Proposed penalty amount: Not reported
Final penalty amount: Not reported
Paid penalty amount: Not reported

Regulation violated: 262.34(a)(3)
Area of violation: Generators - Pre-transport
Date violation determined: 2016-06-08 00:00:00.0
Date achieved compliance: 2016-06-24 00:00:00.0
Violation lead agency: State
Enforcement action: COMPLIANCE EVALUATION INSPECTION ON-SITE
Enforcement action date: Not reported
Enf. disposition status: Not reported
Enf. disp. status date: Not reported
Enforcement lead agency: Not reported
Proposed penalty amount: Not reported
Final penalty amount: Not reported
Paid penalty amount: Not reported

Regulation violated: 62-730.160(7)
Area of violation: State Statute or Regulation
Date violation determined: 2016-06-08 00:00:00.0
Date achieved compliance: 2016-06-24 00:00:00.0
Violation lead agency: State
Enforcement action: COMPLIANCE EVALUATION INSPECTION ON-SITE
Enforcement action date: Not reported
Enf. disposition status: Not reported
Enf. disp. status date: Not reported
Enforcement lead agency: Not reported

Map ID
Direction
Distance
Elevation

MAP FINDINGS

Site

Database(s)

EDR ID Number
EPA ID Number

LOCKHEED MARTIN (Continued)

1000411960

Proposed penalty amount: Not reported
Final penalty amount: Not reported
Paid penalty amount: Not reported

Regulation violated: 273.14(e), 62-737.400(5)(b)1.
Area of violation: Universal Waste - Small Quantity Handlers
Date violation determined: 2016-06-08 00:00:00.0
Date achieved compliance: 2016-06-09 00:00:00.0
Violation lead agency: State
Enforcement action: COMPLIANCE EVALUATION INSPECTION ON-SITE
Enforcement action date: Not reported
Enf. disposition status: Not reported
Enf. disp. status date: Not reported
Enforcement lead agency: Not reported
Proposed penalty amount: Not reported
Final penalty amount: Not reported
Paid penalty amount: Not reported

Regulation violated: 265.31
Area of violation: TSD IS-Preparedness and Prevention
Date violation determined: 2016-06-08 00:00:00.0
Date achieved compliance: 2016-07-13 00:00:00.0
Violation lead agency: State
Enforcement action: COMPLIANCE EVALUATION INSPECTION ON-SITE
Enforcement action date: Not reported
Enf. disposition status: Not reported
Enf. disp. status date: Not reported
Enforcement lead agency: Not reported
Proposed penalty amount: Not reported
Final penalty amount: Not reported
Paid penalty amount: Not reported

Regulation violated: 262.34(c)(1)
Area of violation: Generators - Pre-transport
Date violation determined: 2016-06-08 00:00:00.0
Date achieved compliance: 2016-06-09 00:00:00.0
Violation lead agency: State
Enforcement action: COMPLIANCE EVALUATION INSPECTION ON-SITE
Enforcement action date: Not reported
Enf. disposition status: Not reported
Enf. disp. status date: Not reported
Enforcement lead agency: Not reported
Proposed penalty amount: Not reported
Final penalty amount: Not reported
Paid penalty amount: Not reported

Regulation violated: 273.14(a)
Area of violation: Universal Waste - Small Quantity Handlers
Date violation determined: 2016-06-08 00:00:00.0
Date achieved compliance: 2016-06-09 00:00:00.0
Violation lead agency: State
Enforcement action: COMPLIANCE EVALUATION INSPECTION ON-SITE
Enforcement action date: Not reported
Enf. disposition status: Not reported
Enf. disp. status date: Not reported
Enforcement lead agency: Not reported
Proposed penalty amount: Not reported

Map ID
Direction
Distance
Elevation

MAP FINDINGS

Site

Database(s)

EDR ID Number
EPA ID Number

LOCKHEED MARTIN (Continued)

1000411960

Final penalty amount: Not reported
Paid penalty amount: Not reported

Regulation violated: 262.34(a)(2)
Area of violation: Generators - Pre-transport
Date violation determined: 2016-06-08 00:00:00.0
Date achieved compliance: 2016-06-24 00:00:00.0
Violation lead agency: State
Enforcement action: COMPLIANCE EVALUATION INSPECTION ON-SITE
Enforcement action date: Not reported
Enf. disposition status: Not reported
Enf. disp. status date: Not reported
Enforcement lead agency: Not reported
Proposed penalty amount: Not reported
Final penalty amount: Not reported
Paid penalty amount: Not reported

Regulation violated: 265.1087(c)(3)
Area of violation: TSD IS-Air Emission Standards - Tank/Sl/Container
Date violation determined: 2016-06-08 00:00:00.0
Date achieved compliance: 2016-06-24 00:00:00.0
Violation lead agency: State
Enforcement action: COMPLIANCE EVALUATION INSPECTION ON-SITE
Enforcement action date: Not reported
Enf. disposition status: Not reported
Enf. disp. status date: Not reported
Enforcement lead agency: Not reported
Proposed penalty amount: Not reported
Final penalty amount: Not reported
Paid penalty amount: Not reported

Regulation violated: 262.34(c)(1)
Area of violation: Generators - Pre-transport
Date violation determined: 2011-04-19 00:00:00.0
Date achieved compliance: 2011-04-22 00:00:00.0
Violation lead agency: State
Enforcement action: COMPLIANCE EVALUATION INSPECTION ON-SITE
Enforcement action date: Not reported
Enf. disposition status: Not reported
Enf. disp. status date: Not reported
Enforcement lead agency: Not reported
Proposed penalty amount: Not reported
Final penalty amount: Not reported
Paid penalty amount: Not reported

Regulation violated: 279.22(c)(1)
Area of violation: Used Oil - Generators
Date violation determined: 2011-04-19 00:00:00.0
Date achieved compliance: 2011-04-22 00:00:00.0
Violation lead agency: State
Enforcement action: COMPLIANCE EVALUATION INSPECTION ON-SITE
Enforcement action date: Not reported
Enf. disposition status: Not reported
Enf. disp. status date: Not reported
Enforcement lead agency: Not reported
Proposed penalty amount: Not reported
Final penalty amount: Not reported

Map ID
Direction
Distance
Elevation

MAP FINDINGS

Site

Database(s)

EDR ID Number
EPA ID Number

LOCKHEED MARTIN (Continued)

1000411960

Paid penalty amount: Not reported

Regulation violated: 273.13(d)(1)
Area of violation: Universal Waste - Small Quantity Handlers
Date violation determined: 2011-04-19 00:00:00.0
Date achieved compliance: 2011-04-22 00:00:00.0
Violation lead agency: State
Enforcement action: COMPLIANCE EVALUATION INSPECTION ON-SITE
Enforcement action date: Not reported
Enf. disposition status: Not reported
Enf. disp. status date: Not reported
Enforcement lead agency: Not reported
Proposed penalty amount: Not reported
Final penalty amount: Not reported
Paid penalty amount: Not reported

Regulation violated: 262.34(a)(2)
Area of violation: Generators - Pre-transport
Date violation determined: 2011-04-19 00:00:00.0
Date achieved compliance: 2011-04-22 00:00:00.0
Violation lead agency: State
Enforcement action: COMPLIANCE EVALUATION INSPECTION ON-SITE
Enforcement action date: Not reported
Enf. disposition status: Not reported
Enf. disp. status date: Not reported
Enforcement lead agency: Not reported
Proposed penalty amount: Not reported
Final penalty amount: Not reported
Paid penalty amount: Not reported

Regulation violated: GOR:265.173
Area of violation: TSD IS-Container Use and Management
Date violation determined: 1996-03-19 00:00:00.0
Date achieved compliance: 1996-03-19 00:00:00.0
Violation lead agency: State
Enforcement action: COMPLIANCE EVALUATION INSPECTION ON-SITE
Enforcement action date: Not reported
Enf. disposition status: Not reported
Enf. disp. status date: Not reported
Enforcement lead agency: Not reported
Proposed penalty amount: Not reported
Final penalty amount: Not reported
Paid penalty amount: Not reported

Regulation violated: GPT:40 CFR 262.34(a)(3)
Area of violation: Generators - Pre-transport
Date violation determined: 1996-03-19 00:00:00.0
Date achieved compliance: 1996-03-19 00:00:00.0
Violation lead agency: State
Enforcement action: COMPLIANCE EVALUATION INSPECTION ON-SITE
Enforcement action date: Not reported
Enf. disposition status: Not reported
Enf. disp. status date: Not reported
Enforcement lead agency: Not reported
Proposed penalty amount: Not reported
Final penalty amount: Not reported
Paid penalty amount: Not reported

Map ID
Direction
Distance
Elevation

MAP FINDINGS

Site

Database(s)

EDR ID Number
EPA ID Number

LOCKHEED MARTIN (Continued)

1000411960

Regulation violated: GPT:40 CFR 262.34(a)(2)
Area of violation: Generators - Pre-transport
Date violation determined: 1996-03-19 00:00:00.0
Date achieved compliance: 1996-03-19 00:00:00.0
Violation lead agency: State
Enforcement action: COMPLIANCE EVALUATION INSPECTION ON-SITE
Enforcement action date: Not reported
Enf. disposition status: Not reported
Enf. disp. status date: Not reported
Enforcement lead agency: Not reported
Proposed penalty amount: Not reported
Final penalty amount: Not reported
Paid penalty amount: Not reported

Regulation violated: GPT:40 CFR 262.34(c)(1)
Area of violation: Generators - Pre-transport
Date violation determined: 1995-07-14 00:00:00.0
Date achieved compliance: 1995-08-01 00:00:00.0
Violation lead agency: State
Enforcement action: COMPLIANCE EVALUATION INSPECTION ON-SITE
Enforcement action date: Not reported
Enf. disposition status: Not reported
Enf. disp. status date: Not reported
Enforcement lead agency: Not reported
Proposed penalty amount: Not reported
Final penalty amount: Not reported
Paid penalty amount: Not reported

Regulation violated: GLB:40 CFR 268.50(a)(2)(i)
Area of violation: LDR - Storage Prohibitions
Date violation determined: 1995-07-14 00:00:00.0
Date achieved compliance: 1995-08-01 00:00:00.0
Violation lead agency: State
Enforcement action: COMPLIANCE EVALUATION INSPECTION ON-SITE
Enforcement action date: Not reported
Enf. disposition status: Not reported
Enf. disp. status date: Not reported
Enforcement lead agency: Not reported
Proposed penalty amount: Not reported
Final penalty amount: Not reported
Paid penalty amount: Not reported

Regulation violated: GPT:40 CFR 262.34(a)(3)
Area of violation: Generators - Pre-transport
Date violation determined: 1995-07-14 00:00:00.0
Date achieved compliance: 1995-08-01 00:00:00.0
Violation lead agency: State
Enforcement action: COMPLIANCE EVALUATION INSPECTION ON-SITE
Enforcement action date: Not reported
Enf. disposition status: Not reported
Enf. disp. status date: Not reported
Enforcement lead agency: Not reported
Proposed penalty amount: Not reported
Final penalty amount: Not reported
Paid penalty amount: Not reported

Regulation violated: GGR:40 CFR 268.5(a)(2)(i)

Map ID
Direction
Distance
Elevation

MAP FINDINGS

Site

Database(s)

EDR ID Number
EPA ID Number

LOCKHEED MARTIN (Continued)

1000411960

Area of violation: LDR - General
Date violation determined: 1994-06-16 00:00:00.0
Date achieved compliance: 1994-07-01 00:00:00.0
Violation lead agency: State
Enforcement action: COMPLIANCE EVALUATION INSPECTION ON-SITE
Enforcement action date: Not reported
Enf. disposition status: Not reported
Enf. disp. status date: Not reported
Enforcement lead agency: Not reported
Proposed penalty amount: Not reported
Final penalty amount: Not reported
Paid penalty amount: Not reported

Regulation violated: GOR:40 CFR 265.173(a)
Area of violation: TSD IS-Container Use and Management
Date violation determined: 1994-05-27 00:00:00.0
Date achieved compliance: 1994-06-14 00:00:00.0
Violation lead agency: State
Enforcement action: COMPLIANCE EVALUATION INSPECTION ON-SITE
Enforcement action date: Not reported
Enf. disposition status: Not reported
Enf. disp. status date: Not reported
Enforcement lead agency: Not reported
Proposed penalty amount: Not reported
Final penalty amount: Not reported
Paid penalty amount: Not reported

Regulation violated: GOR:40 CFR 262.34(a)(2)
Area of violation: Generators - Pre-transport
Date violation determined: 1994-05-27 00:00:00.0
Date achieved compliance: 1994-06-14 00:00:00.0
Violation lead agency: State
Enforcement action: COMPLIANCE EVALUATION INSPECTION ON-SITE
Enforcement action date: Not reported
Enf. disposition status: Not reported
Enf. disp. status date: Not reported
Enforcement lead agency: Not reported
Proposed penalty amount: Not reported
Final penalty amount: Not reported
Paid penalty amount: Not reported

Regulation violated: GOR:40 CFR 262.34(a)(3)
Area of violation: Generators - Pre-transport
Date violation determined: 1994-05-27 00:00:00.0
Date achieved compliance: 1994-06-14 00:00:00.0
Violation lead agency: State
Enforcement action: COMPLIANCE EVALUATION INSPECTION ON-SITE
Enforcement action date: Not reported
Enf. disposition status: Not reported
Enf. disp. status date: Not reported
Enforcement lead agency: Not reported
Proposed penalty amount: Not reported
Final penalty amount: Not reported
Paid penalty amount: Not reported

Regulation violated: GLB:
Area of violation: LDR - General

Map ID
Direction
Distance
Elevation

MAP FINDINGS

Site

Database(s)

EDR ID Number
EPA ID Number

LOCKHEED MARTIN (Continued)

1000411960

Date violation determined: 1990-06-14 00:00:00.0
Date achieved compliance: 1990-10-18 00:00:00.0
Violation lead agency: State
Enforcement action: COMPLIANCE EVALUATION INSPECTION ON-SITE
Enforcement action date: Not reported
Enf. disposition status: Not reported
Enf. disp. status date: Not reported
Enforcement lead agency: Not reported
Proposed penalty amount: Not reported
Final penalty amount: Not reported
Paid penalty amount: Not reported

Regulation violated: DLB:
Area of violation: LDR - General
Date violation determined: 1990-06-14 00:00:00.0
Date achieved compliance: 1990-10-18 00:00:00.0
Violation lead agency: State
Enforcement action: COMPLIANCE EVALUATION INSPECTION ON-SITE
Enforcement action date: Not reported
Enf. disposition status: Not reported
Enf. disp. status date: Not reported
Enforcement lead agency: Not reported
Proposed penalty amount: Not reported
Final penalty amount: Not reported
Paid penalty amount: Not reported

RCRA-LQG:

Date form received by agency: 2018-09-12 00:00:00.0
Facility name: LOCKHEED MARTIN
Facility address: 5600 W SAND LAKE RD
ORLANDO, FL 32819-8907
EPA ID: FLD060240207
Contact: ROLAND TAYLOR
Contact address: 5600 W SAND LAKE RD
ORLANDO, FL 32819-8907
Contact country: US
Contact telephone: 407-356-7637
Contact email: ROLAND.J.TAYLOR@LMCO.COM
EPA Region: 04
Land type: Private
Classification: TSDF
Description: Handler is engaged in the treatment, storage or disposal of hazardous waste
Classification: Large Quantity Generator
Description: Handler: generates 1,000 kg or more of hazardous waste during any calendar month; or generates more than 1 kg of acutely hazardous waste during any calendar month; or generates more than 100 kg of any residue or contaminated soil, waste or other debris resulting from the cleanup of a spill, into or on any land or water, of acutely hazardous waste during any calendar month; or generates 1 kg or less of acutely hazardous waste during any calendar month, and accumulates more than 1 kg of acutely hazardous waste at any time; or generates 100 kg or less of any residue or contaminated soil, waste or other debris resulting from the cleanup of a spill, into or on any land or water, of acutely hazardous waste during any calendar month, and accumulates more than 100 kg of that material at any time

Map ID
Direction
Distance
Elevation

MAP FINDINGS

Site

Database(s)

EDR ID Number
EPA ID Number

LOCKHEED MARTIN (Continued)

1000411960

Owner/Operator Summary:

Owner/operator name: DAN WILLIAMS
Owner/operator address: 5600 W SAND LAKE RD # MP-624
ORLANDO, FL 32819
Owner/operator country: US
Owner/operator telephone: Not reported
Owner/operator email: Not reported
Owner/operator fax: Not reported
Owner/operator extension: Not reported
Legal status: Private
Owner/Operator Type: Owner
Owner/Op start date: 1957-01-01 00:00:00.
Owner/Op end date: 2004-06-22 00:00:00.

Owner/operator name: LOCKHEED MARTIN INC
Owner/operator address: 5600 W SAND LAKE RD
ORLANDO, FL 32819
Owner/operator country: US
Owner/operator telephone: 407-356-2000
Owner/operator email: Not reported
Owner/operator fax: Not reported
Owner/operator extension: Not reported
Legal status: Private
Owner/Operator Type: Owner
Owner/Op start date: 1957-01-01 00:00:00.
Owner/Op end date: Not reported

Owner/operator name: LOCKHEED MARTIN INC
Owner/operator address: 5600 W SAND LAKE RD
ORLANDO, FL 32819
Owner/operator country: US
Owner/operator telephone: 407-356-2000
Owner/operator email: Not reported
Owner/operator fax: Not reported
Owner/operator extension: Not reported
Legal status: Private
Owner/Operator Type: Operator
Owner/Op start date: 1957-01-01 00:00:00.
Owner/Op end date: Not reported

Handler Activities Summary:

U.S. importer of hazardous waste: No
Mixed waste (haz. and radioactive): No
Recycler of hazardous waste: No
Transporter of hazardous waste: No
Treater, storer or disposer of HW: No
Underground injection activity: No
On-site burner exemption: No
Furnace exemption: No
Used oil fuel burner: No
Used oil processor: No
User oil refiner: No
Used oil fuel marketer to burner: No
Used oil Specification marketer: No
Used oil transfer facility: No
Used oil transporter: No

Map ID
Direction
Distance
Elevation

MAP FINDINGS

Site

Database(s)

EDR ID Number
EPA ID Number

LOCKHEED MARTIN (Continued)

1000411960

Historical Generators:

Date form received by agency: 2018-03-21 00:00:00.0
Site name: LOCKHEED MARTIN
Classification: Large Quantity Generator

Date form received by agency: 2018-03-21 00:00:00.0
Site name: LOCKHEED MARTIN
Classification: Large Quantity Generator

Date form received by agency: 2016-07-29 00:00:00.0
Site name: LOCKHEED MARTIN
Classification: Large Quantity Generator

Date form received by agency: 2016-06-08 00:00:00.0
Site name: LOCKHEED MARTIN
Classification: Large Quantity Generator

Date form received by agency: 2016-03-29 00:00:00.0
Site name: LOCKHEED MARTIN
Classification: Large Quantity Generator

Date form received by agency: 2016-03-21 00:00:00.0
Site name: LOCKHEED MARTIN
Classification: Large Quantity Generator

Date form received by agency: 2015-10-27 00:00:00.0
Site name: LOCKHEED MARTIN
Classification: Large Quantity Generator

Date form received by agency: 2015-03-16 00:00:00.0
Site name: LOCKHEED MARTIN
Classification: Large Quantity Generator

Date form received by agency: 2014-03-10 00:00:00.0
Site name: LOCKHEED MARTIN MFC
Classification: Large Quantity Generator

Date form received by agency: 2014-03-10 00:00:00.0
Site name: LOCKHEED MARTIN MFC
Classification: Large Quantity Generator

Date form received by agency: 2012-03-07 00:00:00.0
Site name: LOCKHEED MARTIN MFC
Classification: Large Quantity Generator

Date form received by agency: 2012-03-05 00:00:00.0
Site name: LOCKHEED MARTIN MFC
Classification: Large Quantity Generator

Date form received by agency: 2011-08-05 00:00:00.0
Site name: LOCKHEED MARTIN MFC
Classification: Large Quantity Generator

Date form received by agency: 2011-06-22 00:00:00.0
Site name: LOCKHEED MARTIN MFC
Classification: Large Quantity Generator

Map ID
Direction
Distance
Elevation

MAP FINDINGS

Site

Database(s)

EDR ID Number
EPA ID Number

LOCKHEED MARTIN (Continued)

1000411960

Date form received by agency: 2010-03-08 00:00:00.0
Site name: LOCKHEED MARTIN MFC
Classification: Large Quantity Generator

Date form received by agency: 2010-03-05 00:00:00.0
Site name: LOCKHEED MARTIN MFC
Classification: Large Quantity Generator

Date form received by agency: 2008-02-27 00:00:00.0
Site name: LOCKHEED MARTIN MFC
Classification: Large Quantity Generator

Date form received by agency: 2006-02-28 00:00:00.0
Site name: LOCKHEED MARTIN MFC
Classification: Large Quantity Generator

Date form received by agency: 2004-02-26 00:00:00.0
Site name: LOCKHEED MARTIN MFC
Classification: Large Quantity Generator

Date form received by agency: 2002-02-22 00:00:00.0
Site name: LOCKHEED MARTIN MFC
Classification: Large Quantity Generator

Date form received by agency: 2000-02-28 00:00:00.0
Site name: LOCKHEED MARTIN MFC - ORLANDO
Classification: Large Quantity Generator

Date form received by agency: 1998-02-26 00:00:00.0
Site name: LOCKHEED MARTIN ELECTRONICS AND MISSILES
Classification: Large Quantity Generator

Date form received by agency: 1996-02-29 00:00:00.0
Site name: LOCKHEED MARTIN ELECTRONICS & MISSILES
Classification: Large Quantity Generator

Date form received by agency: 1994-03-30 00:00:00.0
Site name: MARTIN MARIETTA MISSILE SYSTEMS
Classification: Large Quantity Generator

Date form received by agency: 1992-02-28 00:00:00.0
Site name: MARTIN MARIETTA MISSILE SYSTEMS
Classification: Large Quantity Generator

Date form received by agency: 1990-03-01 00:00:00.0
Site name: MARTIN MARIETTA AEROSPACE
Classification: Large Quantity Generator

Hazardous Waste Summary:

. Waste code: D001
. Waste name: IGNITABLE WASTE

. Waste code: D002
. Waste name: CORROSIVE WASTE

. Waste code: D003

Map ID
Direction
Distance
Elevation

MAP FINDINGS

Site

Database(s)

EDR ID Number
EPA ID Number

LOCKHEED MARTIN (Continued)

1000411960

- . Waste code: D004
- . Waste name: REACTIVE WASTE
- . Waste code: D005
- . Waste name: ARSENIC
- . Waste code: D006
- . Waste name: BARIUM
- . Waste code: D007
- . Waste name: CADMIUM
- . Waste code: D008
- . Waste name: CHROMIUM
- . Waste code: D009
- . Waste name: LEAD
- . Waste code: D010
- . Waste name: MERCURY
- . Waste code: D011
- . Waste name: SELENIUM
- . Waste code: D018
- . Waste name: SILVER
- . Waste code: D019
- . Waste name: BENZENE
- . Waste code: D021
- . Waste name: CARBON TETRACHLORIDE
- . Waste code: D023
- . Waste name: CHLOROBENZENE
- . Waste code: D035
- . Waste name: O-CRESOL
- . Waste code: D039
- . Waste name: METHYL ETHYL KETONE
- . Waste code: F001
- . Waste name: TETRACHLOROETHYLENE
- . Waste code: F002
- . Waste name: THE FOLLOWING SPENT HALOGENATED SOLVENTS USED IN DEGREASING: TETRACHLOROETHYLENE, TRICHLORETHYLENE, METHYLENE CHLORIDE, 1,1,1-TRICHLOROETHANE, CARBON TETRACHLORIDE AND CHLORINATED FLUOROCARBONS; ALL SPENT SOLVENT MIXTURES/BLENDS USED IN DEGREASING CONTAINING, BEFORE USE, A TOTAL OF TEN PERCENT OR MORE (BY VOLUME) OF ONE OR MORE OF THE ABOVE HALOGENATED SOLVENTS OR THOSE SOLVENTS LISTED IN F002, F004, AND F005; AND STILL BOTTOMS FROM THE RECOVERY OF THESE SPENT SOLVENTS AND SPENT SOLVENT MIXTURES.
- . Waste code: F002
- . Waste name: THE FOLLOWING SPENT HALOGENATED SOLVENTS: TETRACHLOROETHYLENE, METHYLENE CHLORIDE, TRICHLOROETHYLENE, 1,1,1-TRICHLOROETHANE,

Map ID
Direction
Distance
Elevation

MAP FINDINGS

Site

Database(s)

EDR ID Number
EPA ID Number

LOCKHEED MARTIN (Continued)

1000411960

CHLOROBENZENE, 1,1,2-TRICHLORO-1,2,2-TRIFLUOROETHANE, ORTHO-DICHLOROBENZENE, TRICHLOROFLUOROMETHANE, AND 1,1,2, TRICHLOROETHANE; ALL SPENT SOLVENT MIXTURES/BLENDS CONTAINING, BEFORE USE, A TOTAL OF TEN PERCENT OR MORE (BY VOLUME) OF ONE OR MORE OF THE ABOVE HALOGENATED SOLVENTS OR THOSE SOLVENTS LISTED IN F001, F004, AND F005; AND STILL BOTTOMS FROM THE RECOVERY OF THESE SPENT SOLVENTS AND SPENT SOLVENT MIXTURES.

- . Waste code: F003
- . Waste name: THE FOLLOWING SPENT NONHALOGENATED SOLVENTS: XYLENE, ACETONE, ETHYL ACETATE, ETHYL BENZENE, ETHYL ETHER, METHYL ISOBUTYL KETONE, N-BUTYL ALCOHOL, CYCLOHEXANONE, AND METHANOL; ALL SPENT SOLVENT MIXTURES/BLENDS CONTAINING, BEFORE USE, ONLY THE ABOVE SPENT NONHALOGENATED SOLVENTS; AND ALL SPENT SOLVENT MIXTURES/BLENDS CONTAINING, BEFORE USE, ONE OR MORE OF THE ABOVE NONHALOGENATED SOLVENTS, AND A TOTAL OF TEN PERCENT OR MORE (BY VOLUME) OF ONE OR MORE OF THOSE SOLVENTS LISTED IN F001, F002, F004, AND F005; AND STILL BOTTOMS FROM THE RECOVERY OF THESE SPENT SOLVENTS AND SPENT SOLVENT MIXTURES.

- . Waste code: F005
- . Waste name: THE FOLLOWING SPENT NONHALOGENATED SOLVENTS: TOLUENE, METHYL ETHYL KETONE, CARBON DISULFIDE, ISOBUTANOL, PYRIDINE, BENZENE, 2-ETHOXYETHANOL, AND 2-NITROPROPANE; ALL SPENT SOLVENT MIXTURES/BLENDS CONTAINING, BEFORE USE, A TOTAL OF TEN PERCENT OR MORE (BY VOLUME) OF ONE OR MORE OF THE ABOVE NONHALOGENATED SOLVENTS OR THOSE SOLVENTS LISTED IN F001, F002, OR F004; AND STILL BOTTOMS FROM THE RECOVERY OF THESE SPENT SOLVENTS AND SPENT SOLVENT MIXTURES.

- . Waste code: F006
- . Waste name: WASTEWATER TREATMENT SLUDGES FROM ELECTROPLATING OPERATIONS, EXCEPT FROM THE FOLLOWING PROCESSES: (1) SULFURIC ACID ANODIZING OF ALUMINUM; (2) TIN PLATING ON CARBON STEEL; (3) ZINC PLATING (SEGREGATED BASIS) ON CARBON STEEL; (4) ALUMINUM OR ZINC-ALUMINUM PLATING ON CARBON STEEL; (5) CLEANING/STRIPPING ASSOCIATED WITH TIN, ZINC, AND ALUMINUM PLATING ON CARBON STEEL; AND (6) CHEMICAL ETCHING AND MILLING OF ALUMINUM.

- . Waste code: F007
- . Waste name: SPENT CYANIDE PLATING BATH SOLUTIONS FROM ELECTROPLATING OPERATIONS.

- . Waste code: F009
- . Waste name: SPENT STRIPPING AND CLEANING BATH SOLUTIONS FROM ELECTROPLATING OPERATIONS IN WHICH CYANIDES ARE USED IN THE PROCESS.

- . Waste code: F019
- . Waste name: WASTEWATER TREATMENT SLUDGES FROM THE CHEMICAL CONVERSION COATING OF ALUMINUM, EXCEPT FROM ZIRCONIUM PHOSPHATING IN ALUMINUM CAN WASHING WHEN SUCH PHOSPHATING IS AN EXCLUSIVE CONVERSION COATING PROCESS.

- . Waste code: P012
- . Waste name: ARSENIC OXIDE AS2O3 (OR) ARSENIC TRIOXIDE

- . Waste code: P022
- . Waste name: CARBON DISULFIDE

- . Waste code: P029

Map ID
Direction
Distance
Elevation

MAP FINDINGS

Site

Database(s)

EDR ID Number
EPA ID Number

LOCKHEED MARTIN (Continued)

1000411960

. Waste name: COPPER CYANIDE (OR) COPPER CYANIDE CU(CN)

. Waste code: P042
. Waste name: 1,2-BENZENEDIOL, 4-[1-HYDROXY-2-(METHYLAMINO)ETHYL]-, (R)- (OR) EPINEPHRINE

. Waste code: P081
. Waste name: 1,2,3-PROPANETRIOL, TRINITRATE (R) (OR) NITROGLYCERINE (R)

. Waste code: P104
. Waste name: SILVER CYANIDE (OR) SILVER CYANIDE AG(CN)

. Waste code: P106
. Waste name: SODIUM CYANIDE (OR) SODIUM CYANIDE NA(CN)

. Waste code: U002
. Waste name: 2-PROPANONE (I) (OR) ACETONE (I)

. Waste code: U080
. Waste name: METHANE, DICHLORO- (OR) METHYLENE CHLORIDE

. Waste code: U117
. Waste name: ETHANE, 1,1'-OXYBIS-(I) (OR) ETHYL ETHER (I)

. Waste code: U122
. Waste name: FORMALDEHYDE

. Waste code: U123
. Waste name: FORMIC ACID (C,T)

. Waste code: U134
. Waste name: HYDROFLUORIC ACID (C,T) (OR) HYDROGEN FLUORIDE (C,T)

. Waste code: U151
. Waste name: MERCURY

. Waste code: U154
. Waste name: METHANOL (I) (OR) METHYL ALCOHOL (I)

. Waste code: U161
. Waste name: 4-METHYL-2-PENTANONE (I) (OR) METHYL ISOBUTYL KETONE (I) (OR) PENTANOL, 4-METHYL-

. Waste code: U211
. Waste name: CARBON TETRACHLORIDE (OR) METHANE, TETRACHLORO-

. Waste code: U213
. Waste name: FURAN, TETRAHYDRO-(I) (OR) TETRAHYDROFURAN (I)

. Waste code: U219
. Waste name: THIOUREA

. Waste code: U220
. Waste name: BENZENE, METHYL- (OR) TOLUENE

. Waste code: U223
. Waste name: BENZENE, 1,3-DIISOCYANATOMETHYL- (R,T) (OR) TOLUENE DIISOCYANATE (R,T)

Map ID
Direction
Distance
Elevation

MAP FINDINGS

Site

Database(s)

EDR ID Number
EPA ID Number

LOCKHEED MARTIN (Continued)

1000411960

. Waste code: U239
. Waste name: BENZENE, DIMETHYL- (I,T) (OR) XYLENE (I)

Biennial Reports:

Last Biennial Reporting Year: 2017

Annual Waste Handled:

Waste code: D001
Waste name: IGNITABLE HAZARDOUS WASTES ARE THOSE WASTES WHICH HAVE A FLASHPOINT OF LESS THAN 140 DEGREES FAHRENHEIT AS DETERMINED BY A PENSKY-MARTENS CLOSED CUP FLASH POINT TESTER. ANOTHER METHOD OF DETERMINING THE FLASH POINT OF A WASTE IS TO REVIEW THE MATERIAL SAFETY DATA SHEET, WHICH CAN BE OBTAINED FROM THE MANUFACTURER OR DISTRIBUTOR OF THE MATERIAL. LACQUER THINNER IS AN EXAMPLE OF A COMMONLY USED SOLVENT WHICH WOULD BE CONSIDERED AS IGNITABLE HAZARDOUS WASTE.

Amount (Lbs): 93816

Waste code: D002
Waste name: A WASTE WHICH HAS A PH OF LESS THAN 2 OR GREATER THAN 12.5 IS CONSIDERED TO BE A CORROSIVE HAZARDOUS WASTE. SODIUM HYDROXIDE, A CAUSTIC SOLUTION WITH A HIGH PH, IS OFTEN USED BY INDUSTRIES TO CLEAN OR DEGREASE PARTS. HYDROCHLORIC ACID, A SOLUTION WITH A LOW PH, IS USED BY MANY INDUSTRIES TO CLEAN METAL PARTS PRIOR TO PAINTING. WHEN THESE CAUSTIC OR ACID SOLUTIONS BECOME CONTAMINATED AND MUST BE DISPOSED, THE WASTE WOULD BE A CORROSIVE HAZARDOUS WASTE.

Amount (Lbs): 554

Waste code: D003
Waste name: A MATERIAL IS CONSIDERED TO BE A REACTIVE HAZARDOUS WASTE IF IT IS NORMALLY UNSTABLE, REACTS VIOLENTLY WITH WATER, GENERATES TOXIC GASES WHEN EXPOSED TO WATER OR CORROSIVE MATERIALS, OR IF IT IS CAPABLE OF DETONATION OR EXPLOSION WHEN EXPOSED TO HEAT OR A FLAME. ONE EXAMPLE OF SUCH WASTE WOULD BY WASTE GUNPOWDER.

Amount (Lbs): 3054

Waste code: D004
Waste name: ARSENIC
Amount (Lbs): 31207

Waste code: D005
Waste name: BARIUM
Amount (Lbs): 56630

Waste code: D006
Waste name: CADMIUM
Amount (Lbs): 87813

Waste code: D007
Waste name: CHROMIUM
Amount (Lbs): 96510

Waste code: D008
Waste name: LEAD
Amount (Lbs): 92600

Waste code: D009
Waste name: MERCURY

Map ID
Direction
Distance
Elevation

MAP FINDINGS

Site

Database(s)

EDR ID Number
EPA ID Number

LOCKHEED MARTIN (Continued)

1000411960

Amount (Lbs):	17
Waste code:	D010
Waste name:	SELENIUM
Amount (Lbs):	84465
Waste code:	D011
Waste name:	SILVER
Amount (Lbs):	95615
Waste code:	D018
Waste name:	BENZENE
Amount (Lbs):	40
Waste code:	D021
Waste name:	CHLOROBENZENE
Amount (Lbs):	2948
Waste code:	D035
Waste name:	METHYL ETHYL KETONE
Amount (Lbs):	92494
Waste code:	F001
Waste name:	THE FOLLOWING SPENT HALOGENATED SOLVENTS USED IN DEGREASING: TETRACHLOROETHYLENE, TRICHLOROETHYLENE, METHYLENE CHLORIDE, 1,1,1-TRICHLOROETHANE, CARBON TETRACHLORIDE, AND CHLORINATED FLUOROCARBONS; ALL SPENT SOLVENT MIXTURES/BLENDS USED IN DEGREASING CONTAINING, BEFORE USE, A TOTAL OF TEN PERCENT OR MORE (BY VOLUME) OF ONE OR MORE OF THE ABOVE HALOGENATED SOLVENTS OR THOSE SOLVENTS LISTED IN F002, F004, AND F005, AND STILL BOTTOMS FROM THE RECOVERY OF THESE SPENT SOLVENTS AND SPENT SOLVENT MIXTURES.
Amount (Lbs):	53258
Waste code:	F003
Waste name:	THE FOLLOWING SPENT NON-HALOGENATED SOLVENTS: XYLENE, ACETONE, ETHYL ACETATE, ETHYL BENZENE, ETHYL ETHER, METHYL ISOBUTYL KETONE, N-BUTYL ALCOHOL, CYCLOHEXANONE, AND METHANOL; ALL SPENT SOLVENT MIXTURES/BLENDS CONTAINING, BEFORE USE, ONLY THE ABOVE SPENT NON-HALOGENATED SOLVENTS; AND ALL SPENT SOLVENT MIXTURES/BLENDS CONTAINING, BEFORE USE, ONE OR MORE OF THE ABOVE NON-HALOGENATED SOLVENTS, AND, A TOTAL OF TEN PERCENT OR MORE (BY VOLUME) OF ONE OR MORE OF THOSE SOLVENTS LISTED IN F001, F002, F004, AND F005, AND STILL BOTTOMS FROM THE RECOVERY OF THESE SPENT SOLVENTS AND SPENT SOLVENT MIXTURES.
Amount (Lbs):	87286
Waste code:	F005
Waste name:	THE FOLLOWING SPENT NON-HALOGENATED SOLVENTS: TOLUENE, METHYL ETHYL KETONE, CARBON DISULFIDE, ISOBUTANOL, PYRIDINE, BENZENE, 2-ETHOXYETHANOL, AND 2-NITROPROPANE; ALL SPENT SOLVENT MIXTURES/BLENDS CONTAINING, BEFORE USE, A TOTAL OF TEN PERCENT OR MORE (BY VOLUME) OF ONE OR MORE OF THE ABOVE NON-HALOGENATED SOLVENTS OR THOSE SOLVENTS LISTED IN F001, F002, OR F004; AND STILL BOTTOMS FROM THE RECOVERY OF THESE SPENT SOLVENTS AND SPENT SOLVENT MIXTURES.
Amount (Lbs):	87286
Waste code:	F006

Map ID
Direction
Distance
Elevation

MAP FINDINGS

Site

Database(s)

EDR ID Number
EPA ID Number

LOCKHEED MARTIN (Continued)

1000411960

Waste name: WASTEWATER TREATMENT SLUDGES FROM ELECTROPLATING OPERATIONS EXCEPT FROM THE FOLLOWING PROCESSES: (1) SULFURIC ACID ANODIZING OF ALUMINUM; (2) TIN PLATING ON CARBON STEEL; (3) ZINC PLATING (SEGREGATED BASIS) ON CARBON STEEL; (4) ALUMINUM OR ZINC-ALUMINUM PLATING ON CARBON STEEL; (5) CLEANING/STRIPPING ASSOCIATED WITH TIN, ZINC AND ALUMINUM PLATING ON CARBON STEEL; AND (6) CHEMICAL ETCHING AND MILLING OF ALUMINUM.

Amount (Lbs): 53309.7

Waste code: F009

Waste name: SPENT STRIPPING AND CLEANING BATH SOLUTIONS FROM ELECTROPLATING OPERATIONS WHERE CYANIDES ARE USED IN THE PROCESS.

Amount (Lbs): 580

Waste code: F019

Waste name: WASTEWATER TREATMENT SLUDGES FROM THE CHEMICAL CONVERSION COATING OF ALUMINUM EXCEPT FROM ZIRCONIUM PHOSPHATING IN ALUMINUM CAN WASHING WHEN SUCH PHOSPHATING IS AN EXCLUSIVE CONVERSION COATING PROCESS.

Amount (Lbs): 53309.7

Waste code: P042

Waste name: 1,2-BENZENEDIOL, 4-[1-HYDROXY-2-(METHYLAMINO)ETHYL]-, (R)-3

Amount (Lbs): 3

Corrective Action Summary:

Event date: 1985-03-11 00:00:00.0

Event: RFA INITIATION

Event date: 1985-12-09 00:00:00.0

Event: DETERMINATION OF NEED FOR AN INVESTIGATION-INVESTIGATION IS NECESSARY

Event date: 1985-12-09 00:00:00.0

Event: INVESTIGATION WORKPLAN NOTICE OF DEFICIENCY ISSUED

Event date: 1985-12-16 00:00:00.0

Event: STABILIZATION/INTERIM MEASURES DECISION-GROUNDWATER EXTRACTION & TREATMENT

Event date: 1985-12-16 00:00:00.0

Event: STABILIZATION/INTERIM MEASURES DECISION-GROUNDWATER EXTRACTION & TREATMENT

Event date: 1985-12-16 00:00:00.0

Event: STABILIZATION/INTERIM MEASURES DECISION-GROUNDWATER EXTRACTION & TREATMENT

Event date: 1985-12-16 00:00:00.0

Event: STABILIZATION/INTERIM MEASURES DECISION-GROUNDWATER EXTRACTION & TREATMENT

Event date: 1985-12-16 00:00:00.0

Event: INVESTIGATION IMPOSITION

Event date: 1985-12-16 00:00:00.0

Event: STABILIZATION/INTERIM MEASURES DECISION-GROUNDWATER EXTRACTION & TREATMENT

Map ID
Direction
Distance
Elevation

MAP FINDINGS

Site

Database(s)

EDR ID Number
EPA ID Number

LOCKHEED MARTIN (Continued)

1000411960

Event date:	1986-03-11 00:00:00.0
Event:	RFA INITIATION
Event date:	1986-08-26 00:00:00.0
Event:	RFA COMPLETED
Event date:	1987-11-30 00:00:00.0
Event:	INVESTIGATION WORKPLAN RECEIVED
Event date:	1989-07-18 00:00:00.0
Event:	INVESTIGATION WORKPLAN NOTICE OF DEFICIENCY ISSUED
Event date:	1989-08-14 00:00:00.0
Event:	INVESTIGATION WORKPLAN RECEIVED
Event date:	1989-08-14 00:00:00.0
Event:	INVESTIGATION WORKPLAN RECEIVED
Event date:	1989-10-27 00:00:00.0
Event:	INVESTIGATION WORKPLAN RECEIVED
Event date:	1990-04-01 00:00:00.0
Event:	INVESTIGATION WORKPLAN RECEIVED
Event date:	1990-05-22 00:00:00.0
Event:	INVESTIGATION WORKPLAN RECEIVED
Event date:	1990-11-01 00:00:00.0
Event:	INVESTIGATION WORKPLAN RECEIVED
Event date:	1991-08-14 00:00:00.0
Event:	INVESTIGATION WORKPLAN RECEIVED
Event date:	1991-12-10 00:00:00.0
Event:	INVESTIGATION WORKPLAN NOTICE OF DEFICIENCY ISSUED
Event date:	1992-02-11 00:00:00.0
Event:	INTERIM MEASURES PLAN APPROVED
Event date:	1992-02-11 00:00:00.0
Event:	INVESTIGATION WORKPLAN RECEIVED
Event date:	1992-03-31 00:00:00.0
Event:	CA PRIORITIZATION-MEDIUM CA PRIORITY
Event date:	1992-05-14 00:00:00.0
Event:	INVESTIGATION WORKPLAN NOTICE OF DEFICIENCY ISSUED
Event date:	1992-09-01 00:00:00.0
Event:	INVESTIGATION WORKPLAN NOTICE OF DEFICIENCY ISSUED
Event date:	1993-09-22 00:00:00.0
Event:	INTERIM MEASURES PROGRESS RPTS RECEIVED
Event date:	1993-09-23 00:00:00.0
Event:	INTERIM MEASURES PROGRESS RPTS RECEIVED

Map ID
Direction
Distance
Elevation

MAP FINDINGS

Site

Database(s)

EDR ID Number
EPA ID Number

LOCKHEED MARTIN (Continued)

1000411960

Event date:	1993-09-27 00:00:00.0
Event:	DRAFT RFI REPORT RECEIVED
Event date:	1993-10-12 00:00:00.0
Event:	INTERIM MEASURES PROGRESS RPTS RECEIVED
Event date:	1993-11-22 00:00:00.0
Event:	INTERIM MEASURES PLAN APPROVED
Event date:	1993-12-20 00:00:00.0
Event:	CA PRIORITIZATION-HIGH CA PRIORITY
Event date:	1993-12-27 00:00:00.0
Event:	INTERIM MEASURES PLAN APPROVED
Event date:	1994-01-19 00:00:00.0
Event:	INTERIM MEASURES PLAN APPROVED
Event date:	1994-01-19 00:00:00.0
Event:	STABILIZATION/INTERIM MEASURES DECISION-GROUNDWATER EXTRACTION & TREATMENT
Event date:	1994-02-15 00:00:00.0
Event:	INTERIM MEASURES PLAN APPROVED
Event date:	1994-03-14 00:00:00.0
Event:	INTERIM MEASURES PROGRESS RPTS RECEIVED
Event date:	1994-05-25 00:00:00.0
Event:	INVESTIGATION WORKPLAN NOTICE OF DEFICIENCY ISSUED
Event date:	1994-07-08 00:00:00.0
Event:	INVESTIGATION WORKPLAN RECEIVED
Event date:	1994-11-24 00:00:00.0
Event:	INVESTIGATION WORKPLAN NOTICE OF DEFICIENCY ISSUED
Event date:	1995-01-12 00:00:00.0
Event:	INVESTIGATION WORKPLAN APPROVED
Event date:	1995-05-24 00:00:00.0
Event:	INVESTIGATION WORKPLAN NOTICE OF DEFICIENCY ISSUED
Event date:	1995-06-19 00:00:00.0
Event:	REGION IV - RPS STABILIZATION CATEGORIES
Event date:	1995-06-19 00:00:00.0
Event:	STABILIZATION MEASURES EVALUATION-FACILITY IS AMENABLE TO STABILIZATION
Event date:	1995-06-28 00:00:00.0
Event:	DRAFT RFI REPORT RECEIVED
Event date:	1995-08-03 00:00:00.0
Event:	DRAFT RFI REPORT REVIEWED - NOTI ISSUED
Event date:	1995-08-25 00:00:00.0

Map ID
Direction
Distance
Elevation

MAP FINDINGS

Site

Database(s)

EDR ID Number
EPA ID Number

LOCKHEED MARTIN (Continued)

1000411960

Event:	INVESTIGATION WORKPLAN RECEIVED
Event date:	1995-09-27 00:00:00.0
Event:	HUMAN EXPOSURES CONTROLLED DETERMINATION-YES, APPLICABLE AS OF THIS DATE
Event date:	1995-09-27 00:00:00.0
Event:	RELEASE TO GW CONTROLLED DETERMINATION-FACILITY DOES NOT MEET DEFINITION
Event date:	1995-10-22 00:00:00.0
Event:	DRAFT RFI REPORT RECEIVED
Event date:	1995-11-27 00:00:00.0
Event:	DRAFT RFI REPORT REVIEWED - NOTI ISSUED
Event date:	1995-12-01 00:00:00.0
Event:	INVESTIGATION WORKPLAN RECEIVED
Event date:	1996-01-30 00:00:00.0
Event:	INVESTIGATION WORKPLAN NOTICE OF DEFICIENCY ISSUED
Event date:	1996-02-15 00:00:00.0
Event:	INVESTIGATION WORKPLAN RECEIVED
Event date:	1996-02-15 00:00:00.0
Event:	DRAFT RFI REPORT RECEIVED
Event date:	1996-03-21 00:00:00.0
Event:	INVESTIGATION WORKPLAN RECEIVED
Event date:	1996-03-26 00:00:00.0
Event:	INVESTIGATION WORKPLAN NOTICE OF DEFICIENCY ISSUED
Event date:	1996-05-08 00:00:00.0
Event:	INVESTIGATION WORKPLAN APPROVED
Event date:	1996-05-09 00:00:00.0
Event:	INVESTIGATION WORKPLAN RECEIVED
Event date:	1996-06-05 00:00:00.0
Event:	INVESTIGATION WORKPLAN NOTICE OF DEFICIENCY ISSUED
Event date:	1996-06-19 00:00:00.0
Event:	INVESTIGATION WORKPLAN RECEIVED
Event date:	1996-07-05 00:00:00.0
Event:	INVESTIGATION WORKPLAN APPROVED
Event date:	1996-07-29 00:00:00.0
Event:	INT. MEASURES PROGRESS REPORT RECEIVED
Event date:	1996-08-16 00:00:00.0
Event:	INVESTIGATION WORKPLAN APPROVED
Event date:	1996-08-16 00:00:00.0
Event:	INVESTIGATION COMPLETE

Map ID
Direction
Distance
Elevation

MAP FINDINGS

Site

Database(s)

EDR ID Number
EPA ID Number

LOCKHEED MARTIN (Continued)

1000411960

Event date:	1996-11-12 00:00:00.0
Event:	INVESTIGATION WORKPLAN NOTICE OF DEFICIENCY ISSUED
Event date:	1996-11-25 00:00:00.0
Event:	DRAFT RFI REPORT RECEIVED
Event date:	1996-11-25 00:00:00.0
Event:	INVESTIGATION WORKPLAN RECEIVED
Event date:	1997-03-01 00:00:00.0
Event:	INVESTIGATION WORKPLAN RECEIVED
Event date:	1997-03-10 00:00:00.0
Event:	INVESTIGATION WORKPLAN NOTICE OF DEFICIENCY ISSUED
Event date:	1997-03-14 00:00:00.0
Event:	INVESTIGATION WORKPLAN RECEIVED
Event date:	1997-04-01 00:00:00.0
Event:	INVESTIGATION WORKPLAN RECEIVED
Event date:	1997-05-01 00:00:00.0
Event:	DRAFT RFI REPORT RECEIVED
Event date:	1997-06-09 00:00:00.0
Event:	INVESTIGATION IMPOSITION
Event date:	1997-06-19 00:00:00.0
Event:	DRAFT RFI REPORT REVIEWED - NOTI ISSUED
Event date:	1997-06-30 00:00:00.0
Event:	INVESTIGATION WORKPLAN APPROVED
Event date:	1997-08-07 00:00:00.0
Event:	DRAFT RFI REPORT RECEIVED
Event date:	1997-08-12 00:00:00.0
Event:	INVESTIGATION WORKPLAN RECEIVED
Event date:	1997-09-17 00:00:00.0
Event:	INVESTIGATION COMPLETE
Event date:	1997-09-22 00:00:00.0
Event:	INVESTIGATION WORKPLAN NOTICE OF DEFICIENCY ISSUED
Event date:	1997-10-01 00:00:00.0
Event:	STABILIZATION CONSTRUCTION COMPLETED
Event date:	1997-11-14 00:00:00.0
Event:	INVESTIGATION WORKPLAN RECEIVED
Event date:	1998-02-19 00:00:00.0
Event:	INVESTIGATION WORKPLAN NOTICE OF DEFICIENCY ISSUED
Event date:	1998-03-01 00:00:00.0
Event:	INVESTIGATION WORKPLAN RECEIVED

Map ID
Direction
Distance
Elevation

MAP FINDINGS

Site

Database(s)

EDR ID Number
EPA ID Number

LOCKHEED MARTIN (Continued)

1000411960

Event date:	1998-03-10 00:00:00.0
Event:	INVESTIGATION WORKPLAN RECEIVED
Event date:	1998-03-27 00:00:00.0
Event:	INVESTIGATION WORKPLAN NOTICE OF DEFICIENCY ISSUED
Event date:	1998-04-09 00:00:00.0
Event:	INVESTIGATION WORKPLAN RECEIVED
Event date:	1998-04-28 00:00:00.0
Event:	INVESTIGATION WORKPLAN RECEIVED
Event date:	1998-05-19 00:00:00.0
Event:	DRAFT RFI REPORT REVIEWED - NOTI ISSUED
Event date:	1998-05-28 00:00:00.0
Event:	INVESTIGATION SUPPLEMENTAL INFORMATION RECEIVED
Event date:	1998-05-29 00:00:00.0
Event:	INVESTIGATION WORKPLAN NOTICE OF DEFICIENCY ISSUED
Event date:	1998-06-05 00:00:00.0
Event:	INVESTIGATION WORKPLAN RECEIVED
Event date:	1998-06-12 00:00:00.0
Event:	INVESTIGATION WORKPLAN APPROVED
Event date:	1998-06-18 00:00:00.0
Event:	INVESTIGATION WORKPLAN APPROVED
Event date:	1998-06-23 00:00:00.0
Event:	INVESTIGATION WORKPLAN APPROVED
Event date:	1998-06-23 00:00:00.0
Event:	INVESTIGATION WORKPLAN APPROVED
Event date:	1998-06-30 00:00:00.0
Event:	INVESTIGATION WORKPLAN APPROVED
Event date:	1998-07-08 00:00:00.0
Event:	DRAFT RFI REPORT RECEIVED
Event date:	1998-07-13 00:00:00.0
Event:	INVESTIGATION COMPLETE
Event date:	1998-08-27 00:00:00.0
Event:	INVESTIGATION WORKPLAN APPROVED
Event date:	1998-09-18 00:00:00.0
Event:	INVESTIGATION WORKPLAN APPROVED
Event date:	1998-10-27 00:00:00.0
Event:	DRAFT RFI REPORT RECEIVED
Event date:	1998-11-06 00:00:00.0
Event:	STABILIZATION CONSTRUCTION COMPLETED

Map ID
Direction
Distance
Elevation

MAP FINDINGS

Site

Database(s)

EDR ID Number
EPA ID Number

LOCKHEED MARTIN (Continued)

1000411960

Event date:	1998-12-08 00:00:00.0
Event:	DRAFT RFI REPORT RECEIVED
Event date:	1998-12-09 00:00:00.0
Event:	STABILIZATION CONSTRUCTION COMPLETED
Event date:	1998-12-09 00:00:00.0
Event:	STABILIZATION CONSTRUCTION COMPLETED
Event date:	1998-12-09 00:00:00.0
Event:	STABILIZATION CONSTRUCTION COMPLETED
Event date:	1998-12-09 00:00:00.0
Event:	STABILIZATION CONSTRUCTION COMPLETED
Event date:	1998-12-11 00:00:00.0
Event:	DRAFT RFI REPORT RECEIVED
Event date:	1998-12-14 00:00:00.0
Event:	DRAFT RFI REPORT RECEIVED
Event date:	1999-01-28 00:00:00.0
Event:	INTERIM MEASURES PLAN APPROVED
Event date:	1999-01-28 00:00:00.0
Event:	INTERIM MEASURES PLAN APPROVED
Event date:	1999-01-28 00:00:00.0
Event:	INVESTIGATION WORKPLAN RECEIVED
Event date:	1999-02-11 00:00:00.0
Event:	DRAFT RFI REPORT REVIEWED - NOTI ISSUED
Event date:	1999-03-01 00:00:00.0
Event:	INVESTIGATION SUPPLEMENTAL INFORMATION RECEIVED
Event date:	1999-03-04 00:00:00.0
Event:	INTERIM MEASURES PROGRESS RPTS RECEIVED
Event date:	1999-03-10 00:00:00.0
Event:	DRAFT RFI REPORT REVIEWED - NOTI ISSUED
Event date:	1999-03-10 00:00:00.0
Event:	INVESTIGATION SUPPLEMENTAL INFO DEEMED SATISFACT
Event date:	1999-03-12 00:00:00.0
Event:	DRAFT RFI REPORT REVIEWED - NOTI ISSUED
Event date:	1999-03-24 00:00:00.0
Event:	DRAFT RFI REPORT RECEIVED
Event date:	1999-07-02 00:00:00.0
Event:	INTERIM DECISION FOR NO FURTHER ACTION
Event date:	1999-07-02 00:00:00.0
Event:	USER DEFINED EVENT

Map ID
Direction
Distance
Elevation

MAP FINDINGS

Site

Database(s)

EDR ID Number
EPA ID Number

LOCKHEED MARTIN (Continued)

1000411960

Event date:	1999-07-02 00:00:00.0
Event:	INTERIM DECISION FOR NO FURTHER ACTION
Event date:	1999-07-02 00:00:00.0
Event:	INTERIM DECISION FOR NO FURTHER ACTION
Event date:	1999-07-02 00:00:00.0
Event:	INTERIM DECISION FOR NO FURTHER ACTION
Event date:	1999-11-15 00:00:00.0
Event:	INVESTIGATION COMPLETE
Event date:	1999-12-22 00:00:00.0
Event:	CMS WORKPLAN RECEIVED
Event date:	1999-12-22 00:00:00.0
Event:	INVESTIGATION REPORT RECEIVED
Event date:	2000-01-31 00:00:00.0
Event:	INVESTIGATION COMPLETE
Event date:	2000-01-31 00:00:00.0
Event:	CMS WORKPLAN APPROVED
Event date:	2000-04-11 00:00:00.0
Event:	INVESTIGATION COMPLETE
Event date:	2000-09-28 00:00:00.0
Event:	CMS WORKPLAN RECEIVED
Event date:	2000-09-28 00:00:00.0
Event:	INTERIM MEASURES PLAN APPROVED
Event date:	2000-10-31 00:00:00.0
Event:	INVESTIGATION REPORT RECEIVED
Event date:	2005-09-22 00:00:00.0
Event:	RELEASE TO GW CONTROLLED DETERMINATION-YES, APPLICABLE AS OF THIS DATE
Event date:	2007-09-11 00:00:00.0
Event:	REMEDY CONSTRUCTION-REMEDY CONSTRUCTED
Event date:	2007-09-11 00:00:00.0
Event:	REMEDY DECISION
Event date:	2013-10-29 00:00:00.0
Event:	INSTITUTIONAL CONTROLS ESTABLISHED-ENFORCEMENT AND PERMIT TOOLS
Event date:	Not reported
Event:	STABILIZATION MEASURES COMPLETE (FOR CA 750)
Event date:	Not reported
Event:	CMS REPORT RECIEVED (FOR CA 750)
Event date:	Not reported
Event:	CMS WORK PLAN APPROVED (FOR CA 750)

Map ID
Direction
Distance
Elevation

MAP FINDINGS

Site

Database(s)

EDR ID Number
EPA ID Number

LOCKHEED MARTIN (Continued)

1000411960

Event date: Not reported
Event: TECHNICAL MEMO (CA750)

Event date: Not reported
Event: IM PLAN APPROVED (FOR CA 750)

Event date: Not reported
Event: RELEASE TO GW CONTROLLED DETERMINATION

Facility Has Received Notices of Violations:

Regulation violated: 62-730.160(6)
Area of violation: State Statute or Regulation
Date violation determined: 2016-06-08 00:00:00.0
Date achieved compliance: 2016-06-24 00:00:00.0
Violation lead agency: State
Enforcement action: COMPLIANCE EVALUATION INSPECTION ON-SITE
Enforcement action date: Not reported
Enf. disposition status: Not reported
Enf. disp. status date: Not reported
Enforcement lead agency: Not reported
Proposed penalty amount: Not reported
Final penalty amount: Not reported
Paid penalty amount: Not reported

Regulation violated: 265.173(a)
Area of violation: TSD IS-Container Use and Management
Date violation determined: 2016-06-08 00:00:00.0
Date achieved compliance: 2016-06-24 00:00:00.0
Violation lead agency: State
Enforcement action: COMPLIANCE EVALUATION INSPECTION ON-SITE
Enforcement action date: Not reported
Enf. disposition status: Not reported
Enf. disp. status date: Not reported
Enforcement lead agency: Not reported
Proposed penalty amount: Not reported
Final penalty amount: Not reported
Paid penalty amount: Not reported

Regulation violated: 273.13(d)(1)
Area of violation: Universal Waste - Small Quantity Handlers
Date violation determined: 2016-06-08 00:00:00.0
Date achieved compliance: 2016-06-09 00:00:00.0
Violation lead agency: State
Enforcement action: COMPLIANCE EVALUATION INSPECTION ON-SITE
Enforcement action date: Not reported
Enf. disposition status: Not reported
Enf. disp. status date: Not reported
Enforcement lead agency: Not reported
Proposed penalty amount: Not reported
Final penalty amount: Not reported
Paid penalty amount: Not reported

Regulation violated: 262.11
Area of violation: Generators - General
Date violation determined: 2016-06-08 00:00:00.0
Date achieved compliance: 2016-06-24 00:00:00.0
Violation lead agency: State

Map ID
Direction
Distance
Elevation

MAP FINDINGS

Site

Database(s)

EDR ID Number
EPA ID Number

LOCKHEED MARTIN (Continued)

1000411960

Enforcement action: COMPLIANCE EVALUATION INSPECTION ON-SITE
Enforcement action date: Not reported
Enf. disposition status: Not reported
Enf. disp. status date: Not reported
Enforcement lead agency: Not reported
Proposed penalty amount: Not reported
Final penalty amount: Not reported
Paid penalty amount: Not reported

Regulation violated: 262.34(a)(3)
Area of violation: Generators - Pre-transport
Date violation determined: 2016-06-08 00:00:00.0
Date achieved compliance: 2016-06-24 00:00:00.0

Violation lead agency: State
Enforcement action: COMPLIANCE EVALUATION INSPECTION ON-SITE
Enforcement action date: Not reported
Enf. disposition status: Not reported
Enf. disp. status date: Not reported
Enforcement lead agency: Not reported
Proposed penalty amount: Not reported
Final penalty amount: Not reported
Paid penalty amount: Not reported

Regulation violated: 62-730.160(7)
Area of violation: State Statute or Regulation
Date violation determined: 2016-06-08 00:00:00.0
Date achieved compliance: 2016-06-24 00:00:00.0

Violation lead agency: State
Enforcement action: COMPLIANCE EVALUATION INSPECTION ON-SITE
Enforcement action date: Not reported
Enf. disposition status: Not reported
Enf. disp. status date: Not reported
Enforcement lead agency: Not reported
Proposed penalty amount: Not reported
Final penalty amount: Not reported
Paid penalty amount: Not reported

Regulation violated: 273.14(e), 62-737.400(5)(b)1.
Area of violation: Universal Waste - Small Quantity Handlers
Date violation determined: 2016-06-08 00:00:00.0
Date achieved compliance: 2016-06-09 00:00:00.0

Violation lead agency: State
Enforcement action: COMPLIANCE EVALUATION INSPECTION ON-SITE
Enforcement action date: Not reported
Enf. disposition status: Not reported
Enf. disp. status date: Not reported
Enforcement lead agency: Not reported
Proposed penalty amount: Not reported
Final penalty amount: Not reported
Paid penalty amount: Not reported

Regulation violated: 265.31
Area of violation: TSD IS-Preparedness and Prevention
Date violation determined: 2016-06-08 00:00:00.0
Date achieved compliance: 2016-07-13 00:00:00.0

Violation lead agency: State
Enforcement action: COMPLIANCE EVALUATION INSPECTION ON-SITE

Map ID
Direction
Distance
Elevation

MAP FINDINGS

Site

Database(s)

EDR ID Number
EPA ID Number

LOCKHEED MARTIN (Continued)

1000411960

Enforcement action date: Not reported
Enf. disposition status: Not reported
Enf. disp. status date: Not reported
Enforcement lead agency: Not reported
Proposed penalty amount: Not reported
Final penalty amount: Not reported
Paid penalty amount: Not reported

Regulation violated: 262.34(c)(1)
Area of violation: Generators - Pre-transport
Date violation determined: 2016-06-08 00:00:00.0
Date achieved compliance: 2016-06-09 00:00:00.0
Violation lead agency: State
Enforcement action: COMPLIANCE EVALUATION INSPECTION ON-SITE
Enforcement action date: Not reported
Enf. disposition status: Not reported
Enf. disp. status date: Not reported
Enforcement lead agency: Not reported
Proposed penalty amount: Not reported
Final penalty amount: Not reported
Paid penalty amount: Not reported

Regulation violated: 273.14(a)
Area of violation: Universal Waste - Small Quantity Handlers
Date violation determined: 2016-06-08 00:00:00.0
Date achieved compliance: 2016-06-09 00:00:00.0
Violation lead agency: State
Enforcement action: COMPLIANCE EVALUATION INSPECTION ON-SITE
Enforcement action date: Not reported
Enf. disposition status: Not reported
Enf. disp. status date: Not reported
Enforcement lead agency: Not reported
Proposed penalty amount: Not reported
Final penalty amount: Not reported
Paid penalty amount: Not reported

Regulation violated: 262.34(a)(2)
Area of violation: Generators - Pre-transport
Date violation determined: 2016-06-08 00:00:00.0
Date achieved compliance: 2016-06-24 00:00:00.0
Violation lead agency: State
Enforcement action: COMPLIANCE EVALUATION INSPECTION ON-SITE
Enforcement action date: Not reported
Enf. disposition status: Not reported
Enf. disp. status date: Not reported
Enforcement lead agency: Not reported
Proposed penalty amount: Not reported
Final penalty amount: Not reported
Paid penalty amount: Not reported

Regulation violated: 265.1087(c)(3)
Area of violation: TSD IS-Air Emission Standards - Tank/SI/Container
Date violation determined: 2016-06-08 00:00:00.0
Date achieved compliance: 2016-06-24 00:00:00.0
Violation lead agency: State
Enforcement action: COMPLIANCE EVALUATION INSPECTION ON-SITE
Enforcement action date: Not reported

Map ID
Direction
Distance
Elevation

MAP FINDINGS

Site

Database(s)

EDR ID Number
EPA ID Number

LOCKHEED MARTIN (Continued)

1000411960

Enf. disposition status: Not reported
Enf. disp. status date: Not reported
Enforcement lead agency: Not reported
Proposed penalty amount: Not reported
Final penalty amount: Not reported
Paid penalty amount: Not reported

Regulation violated: 262.34(c)(1)
Area of violation: Generators - Pre-transport
Date violation determined: 2011-04-19 00:00:00.0
Date achieved compliance: 2011-04-22 00:00:00.0
Violation lead agency: State
Enforcement action: COMPLIANCE EVALUATION INSPECTION ON-SITE
Enforcement action date: Not reported
Enf. disposition status: Not reported
Enf. disp. status date: Not reported
Enforcement lead agency: Not reported
Proposed penalty amount: Not reported
Final penalty amount: Not reported
Paid penalty amount: Not reported

Regulation violated: 279.22(c)(1)
Area of violation: Used Oil - Generators
Date violation determined: 2011-04-19 00:00:00.0
Date achieved compliance: 2011-04-22 00:00:00.0
Violation lead agency: State
Enforcement action: COMPLIANCE EVALUATION INSPECTION ON-SITE
Enforcement action date: Not reported
Enf. disposition status: Not reported
Enf. disp. status date: Not reported
Enforcement lead agency: Not reported
Proposed penalty amount: Not reported
Final penalty amount: Not reported
Paid penalty amount: Not reported

Regulation violated: 273.13(d)(1)
Area of violation: Universal Waste - Small Quantity Handlers
Date violation determined: 2011-04-19 00:00:00.0
Date achieved compliance: 2011-04-22 00:00:00.0
Violation lead agency: State
Enforcement action: COMPLIANCE EVALUATION INSPECTION ON-SITE
Enforcement action date: Not reported
Enf. disposition status: Not reported
Enf. disp. status date: Not reported
Enforcement lead agency: Not reported
Proposed penalty amount: Not reported
Final penalty amount: Not reported
Paid penalty amount: Not reported

Regulation violated: 262.34(a)(2)
Area of violation: Generators - Pre-transport
Date violation determined: 2011-04-19 00:00:00.0
Date achieved compliance: 2011-04-22 00:00:00.0
Violation lead agency: State
Enforcement action: COMPLIANCE EVALUATION INSPECTION ON-SITE
Enforcement action date: Not reported
Enf. disposition status: Not reported

Map ID
Direction
Distance
Elevation

MAP FINDINGS

Site

Database(s)

EDR ID Number
EPA ID Number

LOCKHEED MARTIN (Continued)

1000411960

Enf. disp. status date: Not reported
Enforcement lead agency: Not reported
Proposed penalty amount: Not reported
Final penalty amount: Not reported
Paid penalty amount: Not reported

Regulation violated: GOR:265.173
Area of violation: TSD IS-Container Use and Management
Date violation determined: 1996-03-19 00:00:00.0
Date achieved compliance: 1996-03-19 00:00:00.0
Violation lead agency: State
Enforcement action: COMPLIANCE EVALUATION INSPECTION ON-SITE
Enforcement action date: Not reported
Enf. disposition status: Not reported
Enf. disp. status date: Not reported
Enforcement lead agency: Not reported
Proposed penalty amount: Not reported
Final penalty amount: Not reported
Paid penalty amount: Not reported

Regulation violated: GPT:40 CFR 262.34(a)(3)
Area of violation: Generators - Pre-transport
Date violation determined: 1996-03-19 00:00:00.0
Date achieved compliance: 1996-03-19 00:00:00.0
Violation lead agency: State
Enforcement action: COMPLIANCE EVALUATION INSPECTION ON-SITE
Enforcement action date: Not reported
Enf. disposition status: Not reported
Enf. disp. status date: Not reported
Enforcement lead agency: Not reported
Proposed penalty amount: Not reported
Final penalty amount: Not reported
Paid penalty amount: Not reported

Regulation violated: GPT:40 CFR 262.34(a)(2)
Area of violation: Generators - Pre-transport
Date violation determined: 1996-03-19 00:00:00.0
Date achieved compliance: 1996-03-19 00:00:00.0
Violation lead agency: State
Enforcement action: COMPLIANCE EVALUATION INSPECTION ON-SITE
Enforcement action date: Not reported
Enf. disposition status: Not reported
Enf. disp. status date: Not reported
Enforcement lead agency: Not reported
Proposed penalty amount: Not reported
Final penalty amount: Not reported
Paid penalty amount: Not reported

Regulation violated: GPT:40 CFR 262.34(c)(1)
Area of violation: Generators - Pre-transport
Date violation determined: 1995-07-14 00:00:00.0
Date achieved compliance: 1995-08-01 00:00:00.0
Violation lead agency: State
Enforcement action: COMPLIANCE EVALUATION INSPECTION ON-SITE
Enforcement action date: Not reported
Enf. disposition status: Not reported
Enf. disp. status date: Not reported

Map ID
Direction
Distance
Elevation

MAP FINDINGS

Site

Database(s)

EDR ID Number
EPA ID Number

LOCKHEED MARTIN (Continued)

1000411960

Enforcement lead agency: Not reported
Proposed penalty amount: Not reported
Final penalty amount: Not reported
Paid penalty amount: Not reported

Regulation violated: GLB:40 CFR 268.50(a)(2)(i)
Area of violation: LDR - Storage Prohibitions
Date violation determined: 1995-07-14 00:00:00.0
Date achieved compliance: 1995-08-01 00:00:00.0
Violation lead agency: State
Enforcement action: COMPLIANCE EVALUATION INSPECTION ON-SITE
Enforcement action date: Not reported
Enf. disposition status: Not reported
Enf. disp. status date: Not reported
Enforcement lead agency: Not reported
Proposed penalty amount: Not reported
Final penalty amount: Not reported
Paid penalty amount: Not reported

Regulation violated: GPT:40 CFR 262.34(a)(3)
Area of violation: Generators - Pre-transport
Date violation determined: 1995-07-14 00:00:00.0
Date achieved compliance: 1995-08-01 00:00:00.0
Violation lead agency: State
Enforcement action: COMPLIANCE EVALUATION INSPECTION ON-SITE
Enforcement action date: Not reported
Enf. disposition status: Not reported
Enf. disp. status date: Not reported
Enforcement lead agency: Not reported
Proposed penalty amount: Not reported
Final penalty amount: Not reported
Paid penalty amount: Not reported

Regulation violated: GGR:40 CFR 268.5(a)(2)(i)
Area of violation: LDR - General
Date violation determined: 1994-06-16 00:00:00.0
Date achieved compliance: 1994-07-01 00:00:00.0
Violation lead agency: State
Enforcement action: COMPLIANCE EVALUATION INSPECTION ON-SITE
Enforcement action date: Not reported
Enf. disposition status: Not reported
Enf. disp. status date: Not reported
Enforcement lead agency: Not reported
Proposed penalty amount: Not reported
Final penalty amount: Not reported
Paid penalty amount: Not reported

Regulation violated: GOR:40 CFR 265.173(a)
Area of violation: TSD IS-Container Use and Management
Date violation determined: 1994-05-27 00:00:00.0
Date achieved compliance: 1994-06-14 00:00:00.0
Violation lead agency: State
Enforcement action: COMPLIANCE EVALUATION INSPECTION ON-SITE
Enforcement action date: Not reported
Enf. disposition status: Not reported
Enf. disp. status date: Not reported
Enforcement lead agency: Not reported

Map ID
Direction
Distance
Elevation

MAP FINDINGS

Site

Database(s)

EDR ID Number
EPA ID Number

LOCKHEED MARTIN (Continued)

1000411960

Proposed penalty amount: Not reported
Final penalty amount: Not reported
Paid penalty amount: Not reported

Regulation violated: GOR:40 CFR 262.34(a)(2)
Area of violation: Generators - Pre-transport
Date violation determined: 1994-05-27 00:00:00.0
Date achieved compliance: 1994-06-14 00:00:00.0
Violation lead agency: State
Enforcement action: COMPLIANCE EVALUATION INSPECTION ON-SITE
Enforcement action date: Not reported
Enf. disposition status: Not reported
Enf. disp. status date: Not reported
Enforcement lead agency: Not reported
Proposed penalty amount: Not reported
Final penalty amount: Not reported
Paid penalty amount: Not reported

Regulation violated: GOR:40 CFR 262.34(a)(3)
Area of violation: Generators - Pre-transport
Date violation determined: 1994-05-27 00:00:00.0
Date achieved compliance: 1994-06-14 00:00:00.0
Violation lead agency: State
Enforcement action: COMPLIANCE EVALUATION INSPECTION ON-SITE
Enforcement action date: Not reported
Enf. disposition status: Not reported
Enf. disp. status date: Not reported
Enforcement lead agency: Not reported
Proposed penalty amount: Not reported
Final penalty amount: Not reported
Paid penalty amount: Not reported

Regulation violated: GLB:
Area of violation: LDR - General
Date violation determined: 1990-06-14 00:00:00.0
Date achieved compliance: 1990-10-18 00:00:00.0
Violation lead agency: State
Enforcement action: COMPLIANCE EVALUATION INSPECTION ON-SITE
Enforcement action date: Not reported
Enf. disposition status: Not reported
Enf. disp. status date: Not reported
Enforcement lead agency: Not reported
Proposed penalty amount: Not reported
Final penalty amount: Not reported
Paid penalty amount: Not reported

Regulation violated: DLB:
Area of violation: LDR - General
Date violation determined: 1990-06-14 00:00:00.0
Date achieved compliance: 1990-10-18 00:00:00.0
Violation lead agency: State
Enforcement action: COMPLIANCE EVALUATION INSPECTION ON-SITE
Enforcement action date: Not reported
Enf. disposition status: Not reported
Enf. disp. status date: Not reported
Enforcement lead agency: Not reported
Proposed penalty amount: Not reported

Map ID
Direction
Distance
Elevation

MAP FINDINGS

Site

Database(s)

EDR ID Number
EPA ID Number

LOCKHEED MARTIN (Continued)

1000411960

Final penalty amount: Not reported
Paid penalty amount: Not reported

US INST CONTROLS:

Name: LOCKHEED MARTIN
Address: 5600 W SAND LAKE RD
Address 2: Not reported
City,State,Zip: ORLANDO, FL 32819-8907
EPA ID: FLD060240207
Site ID: Not reported
Action Name: Not reported
Action ID: Not reported
Operable Unit: Not reported
Action Completion Date: 01/01/1900
Actual Date: 10/29/2013
Contaminated Media: Not reported
Institutional Control: Not reported
Event Code: CA772EP
Contact Name: ROLAND TAYLOR
Contact Telephone: 407-356-7637
Event: INSTITUTIONAL CONTROLS ESTABLISHED-ENFORCEMENT AND PERMIT TOOLS

US FIN ASSUR:

Name: LOCKHEED MARTIN
Address: 5600 W SAND LAKE RD
City,State,Zip: ORLANDO, FL
EPA ID: FLD060240207
County: Not reported
Mechanism type: X
Mechanism Type Description: STANDBY TRUST FUND
Cost estimate: 18221603
Face value: 1
Effective date: 2016-05-23 00:00:00
Provider: CITIBANK, N.A., 388 GREENWICH STREET, 14TH FLOOR, NEW YORK, NEW YORK 10013
EPA region: 4

Name: LOCKHEED MARTIN
Address: 5600 W SAND LAKE RD
City,State,Zip: ORLANDO, FL
EPA ID: FLD060240207
County: Not reported
Mechanism type: L
Mechanism Type Description: LETTER OF CREDIT
Cost estimate: 18221603
Face value: 18221603
Effective date: 2011-03-24 00:00:00
Provider: MIZUHO BANK (USA), 1251 AVENUE OF THE AMERICAS, NEW YORK, NEW YORK 10020
EPA region: 4

2020 COR ACTION:

EPA ID: FLD060240207
Region: 4
Action: Remedy Construction

Manifest Details:

Year: 2007

Map ID
Direction
Distance
Elevation

MAP FINDINGS

Site

Database(s)

EDR ID Number
EPA ID Number

LOCKHEED MARTIN (Continued)

1000411960

Manifest Number: 000411286JJK
Manifest Type: Not reported
Generator EPA Id: FLD060240207
Generator Date: 06/13/2007
Mailing Address: Not reported
Mailing City, St, Zip: Not reported
Contact Name: Not reported
Contact Phone: 407-356-9924
TSD EPA Id: PAD981038227
TSD Date: Not reported
TSD Facility Name: WORLD RESOURCES CO
TSD Facility Address: 170 WALNUT LANE
TSD Facility City: POTTSVILLE
TSD Facility State: PA
Facility Telephone: Not reported
Page Number: 1
Line Number: 1
Waste Number: F019
Container Number: 1
Container Type: Fiber or plastic boxes, cartons, cases
Waste Quantity: 1
Unit: Cubic Yards
Handling Code: Not reported
TSP EPA Id: Not reported
Date TSP Sig: Not reported

Year: 2007
Manifest Number: 000411286JJK
Manifest Type: Not reported
Generator EPA Id: FLD060240207
Generator Date: 06/13/2007
Mailing Address: Not reported
Mailing City, St, Zip: Not reported
Contact Name: Not reported
Contact Phone: 407-356-9924
TSD EPA Id: PAD981038227
TSD Date: Not reported
TSD Facility Name: WORLD RESOURCES CO
TSD Facility Address: 170 WALNUT LANE
TSD Facility City: POTTSVILLE
TSD Facility State: PA
Facility Telephone: Not reported
Page Number: 1
Line Number: 1
Waste Number: F006
Container Number: 1
Container Type: Fiber or plastic boxes, cartons, cases
Waste Quantity: 1
Unit: Cubic Yards
Handling Code: Not reported
TSP EPA Id: Not reported
Date TSP Sig: Not reported

Year: 2007
Manifest Number: 002502931JJK
Manifest Type: Not reported
Generator EPA Id: FLD060240207

Map ID
Direction
Distance
Elevation

MAP FINDINGS

Site

Database(s)

EDR ID Number
EPA ID Number

LOCKHEED MARTIN (Continued)

1000411960

Generator Date: 11/26/2007
Mailing Address: Not reported
Mailing City,St,Zip: Not reported
Contact Name: Not reported
Contact Phone: 407-356-9924
TSD EPA Id: PAD981038227
TSD Date: Not reported
TSD Facility Name: WORLD RESOURCES CO
TSD Facility Address: 170 WALNUT LANE
TSD Facility City: POTTSVILLE
TSD Facility State: PA
Facility Telephone: Not reported
Page Number: 1
Line Number: 1
Waste Number: F006
Container Number: 1
Container Type: Fiber or plastic boxes, cartons, cases
Waste Quantity: 565
Unit: Pounds
Handling Code: Not reported
TSP EPA Id: Not reported
Date TSP Sig: Not reported

Year: 2007
Manifest Number: 002502931JJK
Manifest Type: Not reported
Generator EPA Id: FLD060240207
Generator Date: 11/26/2007
Mailing Address: Not reported
Mailing City,St,Zip: Not reported
Contact Name: Not reported
Contact Phone: 407-356-9924
TSD EPA Id: PAD981038227
TSD Date: Not reported
TSD Facility Name: WORLD RESOURCES CO
TSD Facility Address: 170 WALNUT LANE
TSD Facility City: POTTSVILLE
TSD Facility State: PA
Facility Telephone: Not reported
Page Number: 1
Line Number: 1
Waste Number: F019
Container Number: 1
Container Type: Fiber or plastic boxes, cartons, cases
Waste Quantity: 565
Unit: Pounds
Handling Code: Not reported
TSP EPA Id: Not reported
Date TSP Sig: Not reported

Year: 2006
Manifest Number: PAH039281
Manifest Type: TSD Copy
Generator EPA Id: FLD060240207
Generator Date: 01/24/2006
Mailing Address: Not reported
Mailing City,St,Zip: Not reported

Map ID
Direction
Distance
Elevation

MAP FINDINGS

Site

Database(s)

EDR ID Number
EPA ID Number

LOCKHEED MARTIN (Continued)

1000411960

Contact Name: Not reported
Contact Phone: Not reported
TSD EPA Id: PAD981038227
TSD Date: Not reported
TSD Facility Name: WORLD RESOURCES CO
TSD Facility Address: 170 WALNUT LANE
TSD Facility City: POTTSVILLE
TSD Facility State: PA
Facility Telephone: 407-356-9924
Page Number: 1
Line Number: 1
Waste Number: F019
Container Number: 2
Container Type: Fiber or plastic boxes, cartons, cases
Waste Quantity: 2
Unit: Cubic Yards
Handling Code: Not reported
TSP EPA Id: Not reported
Date TSP Sig: Not reported

Year: 2006
Manifest Number: PAH039281
Manifest Type: TSD Copy
Generator EPA Id: FLD060240207
Generator Date: 01/24/2006
Mailing Address: Not reported
Mailing City, St, Zip: Not reported
Contact Name: Not reported
Contact Phone: Not reported
TSD EPA Id: PAD981038227
TSD Date: Not reported
TSD Facility Name: WORLD RESOURCES CO
TSD Facility Address: 170 WALNUT LANE
TSD Facility City: POTTSVILLE
TSD Facility State: PA
Facility Telephone: 407-356-9924
Page Number: 1
Line Number: 1
Waste Number: F006
Container Number: 2
Container Type: Fiber or plastic boxes, cartons, cases
Waste Quantity: 2
Unit: Cubic Yards
Handling Code: Not reported
TSP EPA Id: Not reported
Date TSP Sig: Not reported

Year: 2005
Manifest Number: PAH039283
Manifest Type: TSD Copy
Generator EPA Id: FLD060240207
Generator Date: 02/15/2005
Mailing Address: 5600 SAND LAKE RD
Mailing City, St, Zip: ORLANDO, FL 32819
Contact Name: Not reported
Contact Phone: 407-356-9924
TSD EPA Id: PAD981038227

Map ID
Direction
Distance
Elevation

MAP FINDINGS

Site

Database(s)

EDR ID Number
EPA ID Number

LOCKHEED MARTIN (Continued)

1000411960

TSD Date: 02/17/2005
TSD Facility Name: W R C PROCESSING CO / WORLD RESOURCES CO
TSD Facility Address: 170 WALNUT LN
TSD Facility City: POTTSVILLE
TSD Facility State: PA
Facility Telephone: Not reported
Page Number: 1
Line Number: 1
Waste Number: F019
Container Number: 2
Container Type: Fiber or plastic boxes, cartons, cases
Waste Quantity: 2
Unit: Cubic Yards
Handling Code: Not reported
TSP EPA Id: NJD054126164
Date TSP Sig: 02/15/2005

Year: 2005
Manifest Number: PAH039283
Manifest Type: TSD Copy
Generator EPA Id: FLD060240207
Generator Date: 02/15/2005
Mailing Address: 5600 SAND LAKE RD
Mailing City,St,Zip: ORLANDO, FL 32819
Contact Name: Not reported
Contact Phone: 407-356-9924
TSD EPA Id: PAD981038227
TSD Date: 02/17/2005
TSD Facility Name: W R C PROCESSING CO / WORLD RESOURCES CO
TSD Facility Address: 170 WALNUT LN
TSD Facility City: POTTSVILLE
TSD Facility State: PA
Facility Telephone: Not reported
Page Number: 1
Line Number: 1
Waste Number: F006
Container Number: 2
Container Type: Fiber or plastic boxes, cartons, cases
Waste Quantity: 2
Unit: Cubic Yards
Handling Code: Not reported
TSP EPA Id: NJD054126164
Date TSP Sig: 02/15/2005

NY MANIFEST:

Name: MARTIN MARIETTA E I & M GROUP
Address: 5600 SAND LAKE ROAD MP-280
City,State,Zip: ORLANDO, FL 32819-8907
Country: USA
EPA ID: FLD060240207
Facility Status: Not reported
Location Address 1: 4600 SAND LAKE RD
Code: BP
Location Address 2: Not reported
Total Tanks: Not reported
Location City: ORLANDO
Location State: FL

Map ID
Direction
Distance
Elevation

MAP FINDINGS

Site

Database(s)

EDR ID Number
EPA ID Number

LOCKHEED MARTIN (Continued)

1000411960

Location Zip: 32819
Location Zip 4: Not reported

NY MANIFEST:

EPAID: FLD060240207
Mailing Name: MARTIN MARIETTA E I & M GROUP
Mailing Contact: RONALD H PERLMAN
Mailing Address 1: P O BOX 555837 - MP 280
Mailing Address 2: Not reported
Mailing City: ORLANDO
Mailing State: FL
Mailing Zip: 32855
Mailing Zip 4: Not reported
Mailing Country: USA
Mailing Phone: 4073561294

NY MANIFEST:

Document ID: NYB7798932
Manifest Status: K
seq: Not reported
Year: 1996
Trans1 State ID: NY11339P
Trans2 State ID: Not reported
Generator Ship Date: 07/26/1996
Trans1 Recv Date: 07/26/1996
Trans2 Recv Date: / /
TSD Site Recv Date: 08/05/1996
Part A Recv Date: 08/07/1996
Part B Recv Date: 08/21/1996
Generator EPA ID: FLD060240207
Trans1 EPA ID: NYD980769947
Trans2 EPA ID: Not reported
TSD ID 1: NYD000632372
TSD ID 2: Not reported
Manifest Tracking Number: Not reported
Import Indicator: Not reported
Export Indicator: Not reported
Discr Quantity Indicator: Not reported
Discr Type Indicator: Not reported
Discr Residue Indicator: Not reported
Discr Partial Reject Indicator: Not reported
Discr Full Reject Indicator: Not reported
Manifest Ref Number: Not reported
Alt Facility RCRA ID: Not reported
Alt Facility Sign Date: Not reported
MGMT Method Type Code: Not reported
Waste Code: D003 - NON-LISTED REACTIVE WASTES
Waste Code: Not reported
Waste Code: Not reported
Waste Code: Not reported
Waste Code: Not reported
Waste Code: Not reported
Quantity: 00072
Units: P - Pounds
Number of Containers: 001
Container Type: DF - Fiberboard or plastic drums (glass)
Handling Method: T Chemical, physical, or biological treatment.

Map ID
Direction
Distance
Elevation

MAP FINDINGS

Site

Database(s)

EDR ID Number
EPA ID Number

LOCKHEED MARTIN (Continued)

1000411960

Specific Gravity: 100
Waste Code: D003 - NON-LISTED REACTIVE WASTES
Waste Code: Not reported
Waste Code: Not reported
Waste Code: Not reported
Waste Code: Not reported
Quantity: 00045
Units: P - Pounds
Number of Containers: 001
Container Type: DF - Fiberboard or plastic drums (glass)
Handling Method: T Chemical, physical, or biological treatment.
Specific Gravity: 100

ORPHAN SUMMARY

City	EDR ID	Site Name	Site Address	Zip	Database(s)
ORLANDO	99486771		ORLANDO INTERNATIONAL		ERNS
ORLANDO	2018215008		4760 SAND LAKE ROAD	32819	ERNS
ORLANDO	97375868		1000 UNIVERSAL STUD. PLAZ	32819	ERNS
ORLANDO	97381825		1000 UNIVERSAL STUD. PLAZ	32819	ERNS
ORLANDO	98466173		1000 UNIVERSAL STUD. PLAZ	32819	ERNS
ORLANDO	99493070		1000 UNIVERSAL STUD. PLAZ	32819	ERNS
ORLANDO	99495586		1000 UNIVERSAL STUD. PLAZ	32819	ERNS
ORLANDO	99493560		1000 UNIVERSAL STUD. PLAZ	32819	ERNS
ORLANDO	97399003		1000 UNIVERSAL STUD. PLAZ	32819	ERNS
ORLANDO	97399007		1000 UNIVERSAL STUD. PLAZ	32819	ERNS
ORLANDO	8711743		INTERSECTION SAND LAKE RD AND MANDERIN RD		ERNS
ORLANDO	97412913		EXPANSION OF UNIVERSAL		ERNS
ORLANDO	2003123997		ORLANDO INTERNATIONAL AIRPORT		HMIRS
ORLANDO	92060869		ORLANDO INTERNATIONAL AIRPORT		HMIRS
ORLANDO	9999011142		ORLANDO INTERNATIONAL AIRPORT		HMIRS
ORLANDO	S108786196		MILE MARKER 30 WB BEACHLINE		FL SPILLS
ORLANDO	S116710990		MM 15 WB ON THE BEACHLINE (SR 528)		FL SPILLS
ORLANDO	S110117873		ORANGE COUNTY CONVENTION CENTER		FL SPILLS
ORLANDO	S105185361		ORLANDO INTERNATIONAL AIRPORT GOAA		FL SPILLS
ORLANDO	S105187919		GATE 93 ORLANDO INTERNATIONAL AIRPORT		FL SPILLS
ORLANDO	S105187937		GREATER ORLANDO INTERNATIONAL AIPORT		FL SPILLS
ORLANDO	S105185421		GATE 6, ORLANDO INTERNATIONAL AIRPORT		FL SPILLS
ORLANDO	S105188080		GOAA ORLANDO INTERNATIONAL AIRPORT		FL SPILLS
ORLANDO	S105188282		CANAL ROAD ORLANDO INTERNATIONAL AIRPORT		FL SPILLS
ORLANDO	S105188298		BEAR ROAD ORLANDO INTERNATIONAL AIRPORT		FL SPILLS
ORLANDO	S105191026		3200 INTERNATIONAL DRIVE/OPRYLAND HOTEL		FL SPILLS
ORLANDO	S105191048		I-4 @ 30A, INTERNATIONAL DRIVE		FL SPILLS
ORLANDO	S105191065		INTERNATIONAL DRIVE		FL SPILLS
ORLANDO	S105191095		HAWAIIAN COURT AT INTERNATIONAL DRIVE		FL SPILLS
ORLANDO	S105191410		ORLANDO INTERNATIONAL AIRPORT (OIA)		FL SPILLS
ORLANDO	S105460193		ASI TERMINAL ORLANDO INTERNATIONAL AIRPORT		FL SPILLS
ORLANDO	S105460209		WILLEY DRIVE ORLANDO INTERNATIONAL AIRPORT		FL SPILLS
ORLANDO	S105460217		ASI AIRSIDE #2 ORLANDO INTERNATIONAL AIR PORT		FL SPILLS
ORLANDO	S105460224		ORLANDO INTERNATIONAL AIRPORT, DELTA AIRLINES		FL SPILLS
ORLANDO	S105458927		NEAR HANGER FOR AIRCRAFT SERVICE INTERNATIONAL,INC		FL SPILLS
ORLANDO	S105459236		30 MILES N.W. OF ORLANDO INTERNATIONAL AIRPORT		FL SPILLS
ORLANDO	S105459273		ODEBRECHT SITE # 259 AT ORLANDO INTERNATIONAL		FL SPILLS
ORLANDO	S122963765		GATE 101 OF ORLANDO INTERNATIONAL AIRPORT		FL SPILLS
ORLANDO	S106803613		ORLANDO INTERNATIONAL		FL SPILLS
ORLANDO	S125069175		ORLANDO INTERNATIONAL AIRPORT		FL SPILLS
ORLANDO	S108645794		FOAMEX INTERNATIONAL @ 1351 GEMINI BLVD, ORLANDO, FL		FL SPILLS
ORLANDO	S105182689		1/2 NORTH OF 417 EAST OF I-DRIVE		FL SPILLS
ORLANDO	S105188082		JAWS LAGOON AT UNIVERSAL STUDIOS		FL SPILLS

ORPHAN SUMMARY

City	EDR ID	Site Name	Site Address	Zip	Database(s)
ORLANDO	S105188087		UNIVERSAL STUDIO		FL SPILLS
ORLANDO	S105188383		1000 UNIVERSAL DRIVE		FL SPILLS
ORLANDO	S105188428		JAWS LAGOON / UNIVERSAL STUDIES		FL SPILLS
ORLANDO	S105191086		UNIVERSAL STUDIOS		FL SPILLS
ORLANDO	S105191174		SAND LAKE ROAD		FL SPILLS
ORLANDO	S105191414		CENTRAL LAGOON, UNIVERSAL STUDIOS		FL SPILLS
ORLANDO	S105460795		JAW LAGOON AND POND A, 1000 UNIVERSAL STUDIOS		FL SPILLS
ORLANDO	S105460187		UNIVERSAL STUDIOS, 1000 UNIVERSAL STUDIOS PLAZA		FL SPILLS
ORLANDO	S105460204		UNIVERSAL STUDIES, 1000 UNIVERSAL STUDIES PLAZA		FL SPILLS
ORLANDO	S105748406		INTERSECTION OF I-DRIVE AND SAND LAKE ROAD		FL SPILLS
ORLANDO	S122963708		S JOHN YOUNG PKWY & W SAND LAKE RD		FL SPILLS
ORLANDO	S118427982		SAND LAKE ROAD AND KINGSPONTE PARKWAY WESTBOUND		FL SPILLS
ORLANDO	S121702493		UNIVERSAL BLVD AND DESTINATION PKWY		FL SPILLS
ORLANDO	S118685838		UNIVERSAL STUDIOS - NORTH CONNECTOR GENERATOR		FL SPILLS
ORLANDO	S119093758		UNIVERSAL ORLANDO - BUILDING 67		FL SPILLS
ORLANDO	S120695324		I-4 AND UNIVERSAL BLVD EASTBOUND		FL SPILLS
ORLANDO	S108645332		7975 CANADA AVENUE & SAND LAKE ROAD		FL SPILLS
ORLANDO	1025429047	PINCH A PENNY #128	7577 W. SAND LAKE RD	32819	SSTS
ORLANDO	1024366146	ROSEN SHINGLE CREEK LAUNDRY AND OPS BUILDING	4100 DESTINATION PKWY	32819	FINDS, ECHO
ORLANDO	1026003947	HOLIDAY INN EXPRESS - DESTINATION PARKWAY	2776 DESTINATION PARKWAY	32819	FINDS, ECHO
ORLANDO	1023653274	HOME2 SUITES HOTEL	2800 DESTINATION PKWY	32819	FINDS, ECHO
ORLANDO	1025811945	POND 9A EXPANSION	DESTINATION PKWY	32819	FINDS
ORLANDO	1010698888	INTERNATIONAL DR & KIRKMAN RD	INTERSECTION OF INTERNATIONAL	32819	FINDS, ECHO
ORLANDO	1023637190	P566	2600 INTERNATIONAL DR	32819	FINDS, ECHO
ORLANDO	1010504726	THE PROMENADE AT UNIVERSAL STU	5859 UNIVERSAL STUDIOS PLAZA	32819	FINDS, ECHO
ORLANDO	1022287204	SAND LAKE RD RECONSTRUCTION I-DRIVE TO JOHN YOUNG PKWY.	SAND LAKE RD	32819	FINDS, ECHO
ORLANDO	1024709404	SHINGLE CREEK TRAIL PHASE 1 - SEGMENT 1	SAND LAKE ROAD	32819	FINDS, ECHO
ORLANDO	1025810871	VISTA CAY	UNIVERSAL BLVD	32819	FINDS
ORLANDO	1025473663	POND 9A EXPANSION	DESTINATION PKWY	32819	ECHO
ORLANDO	1025471114	VISTA CAY	UNIVERSAL BLVD	32819	ECHO
ORLANDO	S118896695	SR-528 BEACHLINE EXPRESSWAY WIDENING	BEACHLINE EXPRESSWAY SR-528		FL NPDES
ORLANDO	S118095936	ALEXAN CROSSROADS	INTERNATIONAL DR & WORLD CENTER DR		FL NPDES
ORLANDO	S125864976	MASCHMEYER CONCRETE UNIVERSAL STUDIOS	W SAND LAKE ROAD		FL NPDES
ORLANDO	S118895621	SAND LAKE RD RECONSTRUCTION I-DRIVE TO JOHN YOUNG PKWY.N	SAND LAKE RD		FL NPDES

GOVERNMENT RECORDS SEARCHED / DATA CURRENCY TRACKING

To maintain currency of the following federal and state databases, EDR contacts the appropriate governmental agency on a monthly or quarterly basis, as required.

Number of Days to Update: Provides confirmation that EDR is reporting records that have been updated within 90 days from the date the government agency made the information available to the public.

STANDARD ENVIRONMENTAL RECORDS

Federal NPL site list

NPL: National Priority List

National Priorities List (Superfund). The NPL is a subset of CERCLIS and identifies over 1,200 sites for priority cleanup under the Superfund Program. NPL sites may encompass relatively large areas. As such, EDR provides polygon coverage for over 1,000 NPL site boundaries produced by EPA's Environmental Photographic Interpretation Center (EPIC) and regional EPA offices.

Date of Government Version: 01/30/2020	Source: EPA
Date Data Arrived at EDR: 02/05/2020	Telephone: N/A
Date Made Active in Reports: 02/14/2020	Last EDR Contact: 03/25/2020
Number of Days to Update: 9	Next Scheduled EDR Contact: 07/13/2020
	Data Release Frequency: Quarterly

NPL Site Boundaries

Sources:

EPA's Environmental Photographic Interpretation Center (EPIC)
Telephone: 202-564-7333

EPA Region 1
Telephone 617-918-1143

EPA Region 6
Telephone: 214-655-6659

EPA Region 3
Telephone 215-814-5418

EPA Region 7
Telephone: 913-551-7247

EPA Region 4
Telephone 404-562-8033

EPA Region 8
Telephone: 303-312-6774

EPA Region 5
Telephone 312-886-6686

EPA Region 9
Telephone: 415-947-4246

EPA Region 10
Telephone 206-553-8665

Proposed NPL: Proposed National Priority List Sites

A site that has been proposed for listing on the National Priorities List through the issuance of a proposed rule in the Federal Register. EPA then accepts public comments on the site, responds to the comments, and places on the NPL those sites that continue to meet the requirements for listing.

Date of Government Version: 01/30/2020	Source: EPA
Date Data Arrived at EDR: 02/05/2020	Telephone: N/A
Date Made Active in Reports: 02/14/2020	Last EDR Contact: 04/02/2020
Number of Days to Update: 9	Next Scheduled EDR Contact: 07/13/2020
	Data Release Frequency: Quarterly

NPL LIENS: Federal Superfund Liens

Federal Superfund Liens. Under the authority granted the USEPA by CERCLA of 1980, the USEPA has the authority to file liens against real property in order to recover remedial action expenditures or when the property owner received notification of potential liability. USEPA compiles a listing of filed notices of Superfund Liens.

GOVERNMENT RECORDS SEARCHED / DATA CURRENCY TRACKING

Date of Government Version: 10/15/1991
Date Data Arrived at EDR: 02/02/1994
Date Made Active in Reports: 03/30/1994
Number of Days to Update: 56

Source: EPA
Telephone: 202-564-4267
Last EDR Contact: 08/15/2011
Next Scheduled EDR Contact: 11/28/2011
Data Release Frequency: No Update Planned

Federal Delisted NPL site list

Delisted NPL: National Priority List Deletions

The National Oil and Hazardous Substances Pollution Contingency Plan (NCP) establishes the criteria that the EPA uses to delete sites from the NPL. In accordance with 40 CFR 300.425.(e), sites may be deleted from the NPL where no further response is appropriate.

Date of Government Version: 01/30/2020
Date Data Arrived at EDR: 02/05/2020
Date Made Active in Reports: 02/14/2020
Number of Days to Update: 9

Source: EPA
Telephone: N/A
Last EDR Contact: 04/02/2020
Next Scheduled EDR Contact: 07/13/2020
Data Release Frequency: Quarterly

Federal CERCLIS list

FEDERAL FACILITY: Federal Facility Site Information listing

A listing of National Priority List (NPL) and Base Realignment and Closure (BRAC) sites found in the Comprehensive Environmental Response, Compensation and Liability Information System (CERCLIS) Database where EPA Federal Facilities Restoration and Reuse Office is involved in cleanup activities.

Date of Government Version: 04/03/2019
Date Data Arrived at EDR: 04/05/2019
Date Made Active in Reports: 05/14/2019
Number of Days to Update: 39

Source: Environmental Protection Agency
Telephone: 703-603-8704
Last EDR Contact: 04/03/2020
Next Scheduled EDR Contact: 07/13/2020
Data Release Frequency: Varies

SEMS: Superfund Enterprise Management System

SEMS (Superfund Enterprise Management System) tracks hazardous waste sites, potentially hazardous waste sites, and remedial activities performed in support of EPA's Superfund Program across the United States. The list was formerly known as CERCLIS, renamed to SEMS by the EPA in 2015. The list contains data on potentially hazardous waste sites that have been reported to the USEPA by states, municipalities, private companies and private persons, pursuant to Section 103 of the Comprehensive Environmental Response, Compensation, and Liability Act (CERCLA). This dataset also contains sites which are either proposed to or on the National Priorities List (NPL) and the sites which are in the screening and assessment phase for possible inclusion on the NPL.

Date of Government Version: 01/30/2020
Date Data Arrived at EDR: 02/05/2020
Date Made Active in Reports: 02/14/2020
Number of Days to Update: 9

Source: EPA
Telephone: 800-424-9346
Last EDR Contact: 04/02/2020
Next Scheduled EDR Contact: 07/27/2020
Data Release Frequency: Quarterly

Federal CERCLIS NFRAP site list

SEMS-ARCHIVE: Superfund Enterprise Management System Archive

GOVERNMENT RECORDS SEARCHED / DATA CURRENCY TRACKING

SEMS-ARCHIVE (Superfund Enterprise Management System Archive) tracks sites that have no further interest under the Federal Superfund Program based on available information. The list was formerly known as the CERCLIS-NFRAP, renamed to SEMS ARCHIVE by the EPA in 2015. EPA may perform a minimal level of assessment work at a site while it is archived if site conditions change and/or new information becomes available. Archived sites have been removed and archived from the inventory of SEMS sites. Archived status indicates that, to the best of EPA's knowledge, assessment at a site has been completed and that EPA has determined no further steps will be taken to list the site on the National Priorities List (NPL), unless information indicates this decision was not appropriate or other considerations require a recommendation for listing at a later time. The decision does not necessarily mean that there is no hazard associated with a given site; it only means that, based upon available information, the location is not judged to be potential NPL site.

Date of Government Version: 01/30/2020	Source: EPA
Date Data Arrived at EDR: 02/05/2020	Telephone: 800-424-9346
Date Made Active in Reports: 02/14/2020	Last EDR Contact: 04/02/2020
Number of Days to Update: 9	Next Scheduled EDR Contact: 07/27/2020
	Data Release Frequency: Quarterly

Federal RCRA CORRACTS facilities list

CORRACTS: Corrective Action Report

CORRACTS identifies hazardous waste handlers with RCRA corrective action activity.

Date of Government Version: 12/16/2019	Source: EPA
Date Data Arrived at EDR: 12/16/2019	Telephone: 800-424-9346
Date Made Active in Reports: 12/20/2019	Last EDR Contact: 03/25/2020
Number of Days to Update: 4	Next Scheduled EDR Contact: 07/06/2020
	Data Release Frequency: Quarterly

Federal RCRA non-CORRACTS TSD facilities list

RCRA-TSDF: RCRA - Treatment, Storage and Disposal

RCRAInfo is EPA's comprehensive information system, providing access to data supporting the Resource Conservation and Recovery Act (RCRA) of 1976 and the Hazardous and Solid Waste Amendments (HSWA) of 1984. The database includes selective information on sites which generate, transport, store, treat and/or dispose of hazardous waste as defined by the Resource Conservation and Recovery Act (RCRA). Transporters are individuals or entities that move hazardous waste from the generator offsite to a facility that can recycle, treat, store, or dispose of the waste. TSDFs treat, store, or dispose of the waste.

Date of Government Version: 12/16/2019	Source: Environmental Protection Agency
Date Data Arrived at EDR: 12/16/2019	Telephone: (404) 562-8651
Date Made Active in Reports: 12/20/2019	Last EDR Contact: 03/25/2020
Number of Days to Update: 4	Next Scheduled EDR Contact: 07/06/2020
	Data Release Frequency: Quarterly

Federal RCRA generators list

RCRA-LQG: RCRA - Large Quantity Generators

RCRAInfo is EPA's comprehensive information system, providing access to data supporting the Resource Conservation and Recovery Act (RCRA) of 1976 and the Hazardous and Solid Waste Amendments (HSWA) of 1984. The database includes selective information on sites which generate, transport, store, treat and/or dispose of hazardous waste as defined by the Resource Conservation and Recovery Act (RCRA). Large quantity generators (LQGs) generate over 1,000 kilograms (kg) of hazardous waste, or over 1 kg of acutely hazardous waste per month.

Date of Government Version: 12/16/2019	Source: Environmental Protection Agency
Date Data Arrived at EDR: 12/16/2019	Telephone: (404) 562-8651
Date Made Active in Reports: 12/20/2019	Last EDR Contact: 03/25/2020
Number of Days to Update: 4	Next Scheduled EDR Contact: 07/06/2020
	Data Release Frequency: Quarterly

GOVERNMENT RECORDS SEARCHED / DATA CURRENCY TRACKING

RCRA-SQG: RCRA - Small Quantity Generators

RCRAInfo is EPA's comprehensive information system, providing access to data supporting the Resource Conservation and Recovery Act (RCRA) of 1976 and the Hazardous and Solid Waste Amendments (HSWA) of 1984. The database includes selective information on sites which generate, transport, store, treat and/or dispose of hazardous waste as defined by the Resource Conservation and Recovery Act (RCRA). Small quantity generators (SQGs) generate between 100 kg and 1,000 kg of hazardous waste per month.

Date of Government Version: 12/16/2019	Source: Environmental Protection Agency
Date Data Arrived at EDR: 12/16/2019	Telephone: (404) 562-8651
Date Made Active in Reports: 12/20/2019	Last EDR Contact: 03/25/2020
Number of Days to Update: 4	Next Scheduled EDR Contact: 07/06/2020
	Data Release Frequency: Quarterly

RCRA-VSQG: RCRA - Very Small Quantity Generators (Formerly Conditionally Exempt Small Quantity Generators)

RCRAInfo is EPA's comprehensive information system, providing access to data supporting the Resource Conservation and Recovery Act (RCRA) of 1976 and the Hazardous and Solid Waste Amendments (HSWA) of 1984. The database includes selective information on sites which generate, transport, store, treat and/or dispose of hazardous waste as defined by the Resource Conservation and Recovery Act (RCRA). Very small quantity generators (VSQGs) generate less than 100 kg of hazardous waste, or less than 1 kg of acutely hazardous waste per month.

Date of Government Version: 12/16/2019	Source: Environmental Protection Agency
Date Data Arrived at EDR: 12/16/2019	Telephone: (404) 562-8651
Date Made Active in Reports: 12/20/2019	Last EDR Contact: 03/25/2020
Number of Days to Update: 4	Next Scheduled EDR Contact: 07/06/2020
	Data Release Frequency: Quarterly

Federal institutional controls / engineering controls registries

LUCIS: Land Use Control Information System

LUCIS contains records of land use control information pertaining to the former Navy Base Realignment and Closure properties.

Date of Government Version: 11/04/2019	Source: Department of the Navy
Date Data Arrived at EDR: 11/13/2019	Telephone: 843-820-7326
Date Made Active in Reports: 01/28/2020	Last EDR Contact: 02/10/2020
Number of Days to Update: 76	Next Scheduled EDR Contact: 05/25/2020
	Data Release Frequency: Varies

US ENG CONTROLS: Engineering Controls Sites List

A listing of sites with engineering controls in place. Engineering controls include various forms of caps, building foundations, liners, and treatment methods to create pathway elimination for regulated substances to enter environmental media or effect human health.

Date of Government Version: 11/22/2019	Source: Environmental Protection Agency
Date Data Arrived at EDR: 11/22/2019	Telephone: 703-603-0695
Date Made Active in Reports: 01/28/2020	Last EDR Contact: 02/20/2020
Number of Days to Update: 67	Next Scheduled EDR Contact: 06/08/2020
	Data Release Frequency: Varies

US INST CONTROLS: Institutional Controls Sites List

A listing of sites with institutional controls in place. Institutional controls include administrative measures, such as groundwater use restrictions, construction restrictions, property use restrictions, and post remediation care requirements intended to prevent exposure to contaminants remaining on site. Deed restrictions are generally required as part of the institutional controls.

Date of Government Version: 11/22/2019	Source: Environmental Protection Agency
Date Data Arrived at EDR: 11/22/2019	Telephone: 703-603-0695
Date Made Active in Reports: 01/28/2020	Last EDR Contact: 02/20/2020
Number of Days to Update: 67	Next Scheduled EDR Contact: 06/08/2020
	Data Release Frequency: Varies

GOVERNMENT RECORDS SEARCHED / DATA CURRENCY TRACKING

Federal ERNS list

ERNS: Emergency Response Notification System

Emergency Response Notification System. ERNS records and stores information on reported releases of oil and hazardous substances.

Date of Government Version: 12/16/2019

Date Data Arrived at EDR: 12/19/2019

Date Made Active in Reports: 03/06/2020

Number of Days to Update: 78

Source: National Response Center, United States Coast Guard

Telephone: 202-267-2180

Last EDR Contact: 03/24/2020

Next Scheduled EDR Contact: 07/06/2020

Data Release Frequency: Quarterly

State- and tribal - equivalent CERCLIS

SHWS: Florida's State-Funded Action Sites

State Hazardous Waste Sites. State hazardous waste site records are the states' equivalent to CERCLIS. These sites may or may not already be listed on the federal CERCLIS list. Priority sites planned for cleanup using state funds (state equivalent of Superfund) are identified along with sites where cleanup will be paid for by potentially responsible parties. Available information varies by state.

Date of Government Version: 12/06/2018

Date Data Arrived at EDR: 02/20/2019

Date Made Active in Reports: 03/12/2019

Number of Days to Update: 20

Source: Department of Environmental Protection

Telephone: 850-488-0190

Last EDR Contact: 02/19/2020

Next Scheduled EDR Contact: 06/01/2020

Data Release Frequency: Semi-Annually

State and tribal landfill and/or solid waste disposal site lists

SWF/LF: Solid Waste Facility Database

Solid Waste Facilities/Landfill Sites. SWF/LF type records typically contain an inventory of solid waste disposal facilities or landfills in a particular state. Depending on the state, these may be active or inactive facilities or open dumps that failed to meet RCRA Subtitle D Section 4004 criteria for solid waste landfills or disposal sites.

Date of Government Version: 01/13/2020

Date Data Arrived at EDR: 01/14/2020

Date Made Active in Reports: 03/16/2020

Number of Days to Update: 62

Source: Department of Environmental Protection

Telephone: 850-922-7121

Last EDR Contact: 04/14/2020

Next Scheduled EDR Contact: 07/27/2020

Data Release Frequency: Quarterly

State and tribal leaking storage tank lists

LUST: Petroleum Contamination Detail Report

Leaking Underground Storage Tank Incident Reports. LUST records contain an inventory of reported leaking underground storage tank incidents. Not all states maintain these records, and the information stored varies by state.

Date of Government Version: 01/27/2020

Date Data Arrived at EDR: 01/29/2020

Date Made Active in Reports: 04/10/2020

Number of Days to Update: 72

Source: Department of Environmental Protection

Telephone: 850-245-8839

Last EDR Contact: 01/29/2020

Next Scheduled EDR Contact: 05/11/2020

Data Release Frequency: Quarterly

LAST: Leaking Aboveground Storage Tank Listing

The file for Leaking Aboveground Storage Tanks. Please remember STCM does not track the source of the discharge so the agency provides a list of facilities with an aboveground tank and an open discharge split by facilities with aboveground tanks only and facilities with aboveground and underground tanks.

Date of Government Version: 01/28/2020

Date Data Arrived at EDR: 01/29/2020

Date Made Active in Reports: 04/09/2020

Number of Days to Update: 71

Source: Department of Environmental Protection

Telephone: 850-245-8799

Last EDR Contact: 04/16/2020

Next Scheduled EDR Contact: 08/10/2020

Data Release Frequency: Varies

GOVERNMENT RECORDS SEARCHED / DATA CURRENCY TRACKING

INDIAN LUST R8: Leaking Underground Storage Tanks on Indian Land

LUSTs on Indian land in Colorado, Montana, North Dakota, South Dakota, Utah and Wyoming.

Date of Government Version: 10/03/2019	Source: EPA Region 8
Date Data Arrived at EDR: 12/04/2019	Telephone: 303-312-6271
Date Made Active in Reports: 02/14/2020	Last EDR Contact: 04/24/2020
Number of Days to Update: 72	Next Scheduled EDR Contact: 08/03/2020
	Data Release Frequency: Varies

INDIAN LUST R9: Leaking Underground Storage Tanks on Indian Land

LUSTs on Indian land in Arizona, California, New Mexico and Nevada

Date of Government Version: 10/04/2019	Source: Environmental Protection Agency
Date Data Arrived at EDR: 12/04/2019	Telephone: 415-972-3372
Date Made Active in Reports: 02/27/2020	Last EDR Contact: 04/24/2020
Number of Days to Update: 85	Next Scheduled EDR Contact: 08/03/2020
	Data Release Frequency: Varies

INDIAN LUST R1: Leaking Underground Storage Tanks on Indian Land

A listing of leaking underground storage tank locations on Indian Land.

Date of Government Version: 10/01/2019	Source: EPA Region 1
Date Data Arrived at EDR: 12/04/2019	Telephone: 617-918-1313
Date Made Active in Reports: 02/10/2020	Last EDR Contact: 04/24/2020
Number of Days to Update: 68	Next Scheduled EDR Contact: 08/03/2020
	Data Release Frequency: Varies

INDIAN LUST R6: Leaking Underground Storage Tanks on Indian Land

LUSTs on Indian land in New Mexico and Oklahoma.

Date of Government Version: 10/02/2019	Source: EPA Region 6
Date Data Arrived at EDR: 12/04/2019	Telephone: 214-665-6597
Date Made Active in Reports: 02/10/2020	Last EDR Contact: 04/24/2020
Number of Days to Update: 68	Next Scheduled EDR Contact: 08/03/2020
	Data Release Frequency: Varies

INDIAN LUST R5: Leaking Underground Storage Tanks on Indian Land

Leaking underground storage tanks located on Indian Land in Michigan, Minnesota and Wisconsin.

Date of Government Version: 10/01/2019	Source: EPA, Region 5
Date Data Arrived at EDR: 12/04/2019	Telephone: 312-886-7439
Date Made Active in Reports: 02/10/2020	Last EDR Contact: 04/24/2020
Number of Days to Update: 68	Next Scheduled EDR Contact: 08/03/2020
	Data Release Frequency: Varies

INDIAN LUST R7: Leaking Underground Storage Tanks on Indian Land

LUSTs on Indian land in Iowa, Kansas, and Nebraska

Date of Government Version: 10/15/2019	Source: EPA Region 7
Date Data Arrived at EDR: 12/17/2019	Telephone: 913-551-7003
Date Made Active in Reports: 02/10/2020	Last EDR Contact: 04/24/2020
Number of Days to Update: 55	Next Scheduled EDR Contact: 08/03/2020
	Data Release Frequency: Varies

INDIAN LUST R4: Leaking Underground Storage Tanks on Indian Land

LUSTs on Indian land in Florida, Mississippi and North Carolina.

Date of Government Version: 10/10/2019	Source: EPA Region 4
Date Data Arrived at EDR: 12/05/2019	Telephone: 404-562-8677
Date Made Active in Reports: 02/10/2020	Last EDR Contact: 04/24/2020
Number of Days to Update: 67	Next Scheduled EDR Contact: 08/03/2020
	Data Release Frequency: Varies

GOVERNMENT RECORDS SEARCHED / DATA CURRENCY TRACKING

INDIAN LUST R10: Leaking Underground Storage Tanks on Indian Land
LUSTs on Indian land in Alaska, Idaho, Oregon and Washington.

Date of Government Version: 10/11/2019	Source: EPA Region 10
Date Data Arrived at EDR: 12/04/2019	Telephone: 206-553-2857
Date Made Active in Reports: 02/10/2020	Last EDR Contact: 04/23/2020
Number of Days to Update: 68	Next Scheduled EDR Contact: 08/02/2020
	Data Release Frequency: Varies

State and tribal registered storage tank lists

FEMA UST: Underground Storage Tank Listing
A listing of all FEMA owned underground storage tanks.

Date of Government Version: 08/27/2019	Source: FEMA
Date Data Arrived at EDR: 08/28/2019	Telephone: 202-646-5797
Date Made Active in Reports: 11/11/2019	Last EDR Contact: 03/19/2020
Number of Days to Update: 75	Next Scheduled EDR Contact: 07/20/2020
	Data Release Frequency: Varies

FF TANKS: Federal Facilities Listing
A listing of federal facilities with storage tanks.

Date of Government Version: 01/06/2020	Source: Department of Environmental Protection
Date Data Arrived at EDR: 01/07/2020	Telephone: 850-245-8250
Date Made Active in Reports: 03/16/2020	Last EDR Contact: 03/18/2020
Number of Days to Update: 69	Next Scheduled EDR Contact: 07/06/2020
	Data Release Frequency: Quarterly

UST: Storage Tank Facility Information
Registered Underground Storage Tanks. UST's are regulated under Subtitle I of the Resource Conservation and Recovery Act (RCRA) and must be registered with the state department responsible for administering the UST program. Available information varies by state program.

Date of Government Version: 10/30/2019	Source: Department of Environmental Protection
Date Data Arrived at EDR: 10/31/2019	Telephone: 850-245-8839
Date Made Active in Reports: 01/09/2020	Last EDR Contact: 04/27/2020
Number of Days to Update: 70	Next Scheduled EDR Contact: 08/10/2020
	Data Release Frequency: Quarterly

AST: Storage Tank Facility Information
Registered Aboveground Storage Tanks.

Date of Government Version: 10/30/2019	Source: Department of Environmental Protection
Date Data Arrived at EDR: 10/31/2019	Telephone: 850-245-8839
Date Made Active in Reports: 01/09/2020	Last EDR Contact: 04/27/2020
Number of Days to Update: 70	Next Scheduled EDR Contact: 08/10/2020
	Data Release Frequency: Quarterly

INDIAN UST R10: Underground Storage Tanks on Indian Land
The Indian Underground Storage Tank (UST) database provides information about underground storage tanks on Indian land in EPA Region 10 (Alaska, Idaho, Oregon, Washington, and Tribal Nations).

Date of Government Version: 10/11/2019	Source: EPA Region 10
Date Data Arrived at EDR: 12/04/2019	Telephone: 206-553-2857
Date Made Active in Reports: 02/10/2020	Last EDR Contact: 04/24/2020
Number of Days to Update: 68	Next Scheduled EDR Contact: 08/03/2020
	Data Release Frequency: Varies

GOVERNMENT RECORDS SEARCHED / DATA CURRENCY TRACKING

INDIAN UST R1: Underground Storage Tanks on Indian Land

The Indian Underground Storage Tank (UST) database provides information about underground storage tanks on Indian land in EPA Region 1 (Connecticut, Maine, Massachusetts, New Hampshire, Rhode Island, Vermont and ten Tribal Nations).

Date of Government Version: 10/01/2019	Source: EPA, Region 1
Date Data Arrived at EDR: 12/04/2019	Telephone: 617-918-1313
Date Made Active in Reports: 02/10/2020	Last EDR Contact: 04/24/2020
Number of Days to Update: 68	Next Scheduled EDR Contact: 08/03/2020
	Data Release Frequency: Varies

INDIAN UST R8: Underground Storage Tanks on Indian Land

The Indian Underground Storage Tank (UST) database provides information about underground storage tanks on Indian land in EPA Region 8 (Colorado, Montana, North Dakota, South Dakota, Utah, Wyoming and 27 Tribal Nations).

Date of Government Version: 10/03/2019	Source: EPA Region 8
Date Data Arrived at EDR: 12/04/2019	Telephone: 303-312-6137
Date Made Active in Reports: 02/14/2020	Last EDR Contact: 04/24/2020
Number of Days to Update: 72	Next Scheduled EDR Contact: 08/03/2020
	Data Release Frequency: Varies

INDIAN UST R9: Underground Storage Tanks on Indian Land

The Indian Underground Storage Tank (UST) database provides information about underground storage tanks on Indian land in EPA Region 9 (Arizona, California, Hawaii, Nevada, the Pacific Islands, and Tribal Nations).

Date of Government Version: 10/04/2019	Source: EPA Region 9
Date Data Arrived at EDR: 12/04/2019	Telephone: 415-972-3368
Date Made Active in Reports: 02/27/2020	Last EDR Contact: 04/24/2020
Number of Days to Update: 85	Next Scheduled EDR Contact: 08/03/2020
	Data Release Frequency: Varies

INDIAN UST R7: Underground Storage Tanks on Indian Land

The Indian Underground Storage Tank (UST) database provides information about underground storage tanks on Indian land in EPA Region 7 (Iowa, Kansas, Missouri, Nebraska, and 9 Tribal Nations).

Date of Government Version: 10/11/2019	Source: EPA Region 7
Date Data Arrived at EDR: 12/04/2019	Telephone: 913-551-7003
Date Made Active in Reports: 02/10/2020	Last EDR Contact: 04/24/2020
Number of Days to Update: 68	Next Scheduled EDR Contact: 08/03/2020
	Data Release Frequency: Varies

INDIAN UST R6: Underground Storage Tanks on Indian Land

The Indian Underground Storage Tank (UST) database provides information about underground storage tanks on Indian land in EPA Region 6 (Louisiana, Arkansas, Oklahoma, New Mexico, Texas and 65 Tribes).

Date of Government Version: 10/02/2019	Source: EPA Region 6
Date Data Arrived at EDR: 12/04/2019	Telephone: 214-665-7591
Date Made Active in Reports: 02/10/2020	Last EDR Contact: 04/24/2020
Number of Days to Update: 68	Next Scheduled EDR Contact: 08/03/2020
	Data Release Frequency: Varies

INDIAN UST R5: Underground Storage Tanks on Indian Land

The Indian Underground Storage Tank (UST) database provides information about underground storage tanks on Indian land in EPA Region 5 (Michigan, Minnesota and Wisconsin and Tribal Nations).

Date of Government Version: 10/01/2019	Source: EPA Region 5
Date Data Arrived at EDR: 12/04/2019	Telephone: 312-886-6136
Date Made Active in Reports: 02/10/2020	Last EDR Contact: 04/24/2020
Number of Days to Update: 68	Next Scheduled EDR Contact: 08/03/2020
	Data Release Frequency: Varies

GOVERNMENT RECORDS SEARCHED / DATA CURRENCY TRACKING

INDIAN UST R4: Underground Storage Tanks on Indian Land

The Indian Underground Storage Tank (UST) database provides information about underground storage tanks on Indian land in EPA Region 4 (Alabama, Florida, Georgia, Kentucky, Mississippi, North Carolina, South Carolina, Tennessee and Tribal Nations)

Date of Government Version: 10/10/2019	Source: EPA Region 4
Date Data Arrived at EDR: 12/05/2019	Telephone: 404-562-9424
Date Made Active in Reports: 02/10/2020	Last EDR Contact: 04/24/2020
Number of Days to Update: 67	Next Scheduled EDR Contact: 08/03/2020
	Data Release Frequency: Varies

TANKS: Storage Tank Facility List

This listing includes storage tank facilities that do not have tank information. The tanks have either be closed or removed from the site, but the facilities were still registered at some point in history.

Date of Government Version: 10/30/2019	Source: Department of Environmental Protection
Date Data Arrived at EDR: 10/31/2019	Telephone: 850-245-8841
Date Made Active in Reports: 01/09/2020	Last EDR Contact: 04/27/2020
Number of Days to Update: 70	Next Scheduled EDR Contact: 08/10/2020
	Data Release Frequency: Quarterly

State and tribal institutional control / engineering control registries

ENG CONTROLS: Institutional Controls Registry

The registry is a database of all contaminated sites in the state of Florida which are subject to engineering controls. Engineering Controls encompass a variety of engineered remedies to contain and/or reduce contamination, and/or physical barriers intended to limit access to property. ECs include fences, signs, guards, landfill caps, provision of potable water, slurry walls, sheet pile (vertical caps), pumping and treatment of groundwater, monitoring wells, and vapor extraction systems.

Date of Government Version: 01/06/2020	Source: Department of Environmental Protection
Date Data Arrived at EDR: 01/08/2020	Telephone: 850-245-8927
Date Made Active in Reports: 03/16/2020	Last EDR Contact: 03/31/2020
Number of Days to Update: 68	Next Scheduled EDR Contact: 07/13/2020
	Data Release Frequency: Semi-Annually

Inst Control: Institutional Controls Registry

The registry is a database of all contaminated sites in the state of Florida which are subject to institutional and engineering controls.

Date of Government Version: 01/06/2020	Source: Department of Environmental Protection
Date Data Arrived at EDR: 01/08/2020	Telephone: 850-245-8927
Date Made Active in Reports: 03/16/2020	Last EDR Contact: 03/31/2020
Number of Days to Update: 68	Next Scheduled EDR Contact: 07/13/2020
	Data Release Frequency: Semi-Annually

State and tribal voluntary cleanup sites

VCP: Voluntary Cleanup Sites

Listing of closed and active voluntary cleanup sites.

Date of Government Version: 11/19/2019	Source: Department of Environmental Protection
Date Data Arrived at EDR: 11/21/2019	Telephone: 850-245-8705
Date Made Active in Reports: 01/28/2020	Last EDR Contact: 03/13/2020
Number of Days to Update: 68	Next Scheduled EDR Contact: 06/01/2020
	Data Release Frequency: Varies

INDIAN VCP R7: Voluntary Cleanup Priority Listing

A listing of voluntary cleanup priority sites located on Indian Land located in Region 7.

GOVERNMENT RECORDS SEARCHED / DATA CURRENCY TRACKING

Date of Government Version: 03/20/2008
Date Data Arrived at EDR: 04/22/2008
Date Made Active in Reports: 05/19/2008
Number of Days to Update: 27

Source: EPA, Region 7
Telephone: 913-551-7365
Last EDR Contact: 04/20/2009
Next Scheduled EDR Contact: 07/20/2009
Data Release Frequency: Varies

INDIAN VCP R1: Voluntary Cleanup Priority Listing

A listing of voluntary cleanup priority sites located on Indian Land located in Region 1.

Date of Government Version: 07/27/2015
Date Data Arrived at EDR: 09/29/2015
Date Made Active in Reports: 02/18/2016
Number of Days to Update: 142

Source: EPA, Region 1
Telephone: 617-918-1102
Last EDR Contact: 03/18/2020
Next Scheduled EDR Contact: 07/06/2020
Data Release Frequency: Varies

State and tribal Brownfields sites

BROWNFIELDS: Brownfields Sites Database

Brownfields are defined by the Florida Department of Environmental Protection (FDEP) as abandoned, idled, or underused industrial and commercial facilities where expansion or redevelopment is complicated by real or perceived environmental contamination.

Date of Government Version: 10/08/2019
Date Data Arrived at EDR: 12/30/2019
Date Made Active in Reports: 02/26/2020
Number of Days to Update: 58

Source: Department of Environmental Protection
Telephone: 850-245-8927
Last EDR Contact: 03/31/2020
Next Scheduled EDR Contact: 07/13/2020
Data Release Frequency: Semi-Annually

BROWNFIELDS AREAS: Brownfields Areas Database

A "brownfield area" means a contiguous area of one or more brownfield sites, some of which may not be contaminated, that has been designated as such by a local government resolution. Such areas may include all or portions of community redevelopment areas, enterprise zones, empowerment zones, other such designated economically deprived communities and areas, and Environmental Protection Agency (EPA) designated brownfield pilot projects. This layer provides a polygon representation of the boundaries of these designated Brownfield Areas in Florida.

Date of Government Version: 11/07/2019
Date Data Arrived at EDR: 12/30/2019
Date Made Active in Reports: 02/26/2020
Number of Days to Update: 58

Source: Department of Environmental Protection
Telephone: 850-245-8934
Last EDR Contact: 03/31/2020
Next Scheduled EDR Contact: 07/13/2020
Data Release Frequency: Quarterly

BSRA: Brownfield Site Rehabilitation Agreements Listing

The BSRA provides DEP and the public assurance that site rehabilitation will be conducted in accordance with Florida Statutes and DEP's Contaminated Site Cleanup Criteria rule. In addition, the BSRA provides limited liability protection for the voluntary responsible party. The BSRA contains various commitments by the voluntary responsible party, including milestones for completion of site rehabilitation tasks and submittal of technical reports and plans.

It also contains a commitment by DEP to review technical reports according to an agreed upon schedule. Only those brownfield sites with an executed BSRA are eligible to apply for a voluntary cleanup tax credit incentive pursuant to Section 376.30781, Florida Statutes.

Date of Government Version: 10/28/2019
Date Data Arrived at EDR: 12/30/2019
Date Made Active in Reports: 02/26/2020
Number of Days to Update: 58

Source: Department of Environmental Protection
Telephone: 850-245-8934
Last EDR Contact: 03/31/2020
Next Scheduled EDR Contact: 07/13/2020
Data Release Frequency: Varies

ADDITIONAL ENVIRONMENTAL RECORDS

Local Brownfield lists

GOVERNMENT RECORDS SEARCHED / DATA CURRENCY TRACKING

US BROWNFIELDS: A Listing of Brownfields Sites

Brownfields are real property, the expansion, redevelopment, or reuse of which may be complicated by the presence or potential presence of a hazardous substance, pollutant, or contaminant. Cleaning up and reinvesting in these properties takes development pressures off of undeveloped, open land, and both improves and protects the environment. Assessment, Cleanup and Redevelopment Exchange System (ACRES) stores information reported by EPA Brownfields grant recipients on brownfields properties assessed or cleaned up with grant funding as well as information on Targeted Brownfields Assessments performed by EPA Regions. A listing of ACRES Brownfield sites is obtained from Cleanups in My Community. Cleanups in My Community provides information on Brownfields properties for which information is reported back to EPA, as well as areas served by Brownfields grant programs.

Date of Government Version: 12/02/2019	Source: Environmental Protection Agency
Date Data Arrived at EDR: 12/16/2019	Telephone: 202-566-2777
Date Made Active in Reports: 03/06/2020	Last EDR Contact: 03/17/2020
Number of Days to Update: 81	Next Scheduled EDR Contact: 06/29/2020
	Data Release Frequency: Semi-Annually

Local Lists of Landfill / Solid Waste Disposal Sites

SWRCY: Recycling Centers

A listing of recycling centers located in the state of Florida.

Date of Government Version: 12/03/2018	Source: Department of Environmental Protection
Date Data Arrived at EDR: 01/15/2019	Telephone: 850-245-8718
Date Made Active in Reports: 03/14/2019	Last EDR Contact: 04/17/2020
Number of Days to Update: 58	Next Scheduled EDR Contact: 07/27/2020
	Data Release Frequency: Varies

INDIAN ODI: Report on the Status of Open Dumps on Indian Lands

Location of open dumps on Indian land.

Date of Government Version: 12/31/1998	Source: Environmental Protection Agency
Date Data Arrived at EDR: 12/03/2007	Telephone: 703-308-8245
Date Made Active in Reports: 01/24/2008	Last EDR Contact: 04/16/2020
Number of Days to Update: 52	Next Scheduled EDR Contact: 08/10/2020
	Data Release Frequency: Varies

DEBRIS REGION 9: Torres Martinez Reservation Illegal Dump Site Locations

A listing of illegal dump sites location on the Torres Martinez Indian Reservation located in eastern Riverside County and northern Imperial County, California.

Date of Government Version: 01/12/2009	Source: EPA, Region 9
Date Data Arrived at EDR: 05/07/2009	Telephone: 415-947-4219
Date Made Active in Reports: 09/21/2009	Last EDR Contact: 04/09/2020
Number of Days to Update: 137	Next Scheduled EDR Contact: 08/03/2020
	Data Release Frequency: No Update Planned

ODI: Open Dump Inventory

An open dump is defined as a disposal facility that does not comply with one or more of the Part 257 or Part 258 Subtitle D Criteria.

Date of Government Version: 06/30/1985	Source: Environmental Protection Agency
Date Data Arrived at EDR: 08/09/2004	Telephone: 800-424-9346
Date Made Active in Reports: 09/17/2004	Last EDR Contact: 06/09/2004
Number of Days to Update: 39	Next Scheduled EDR Contact: N/A
	Data Release Frequency: No Update Planned

IHS OPEN DUMPS: Open Dumps on Indian Land

A listing of all open dumps located on Indian Land in the United States.

GOVERNMENT RECORDS SEARCHED / DATA CURRENCY TRACKING

Date of Government Version: 04/01/2014
Date Data Arrived at EDR: 08/06/2014
Date Made Active in Reports: 01/29/2015
Number of Days to Update: 176

Source: Department of Health & Human Services, Indian Health Service
Telephone: 301-443-1452
Last EDR Contact: 01/31/2020
Next Scheduled EDR Contact: 05/11/2020
Data Release Frequency: Varies

Local Lists of Hazardous waste / Contaminated Sites

US HIST CDL: National Clandestine Laboratory Register

A listing of clandestine drug lab locations that have been removed from the DEAs National Clandestine Laboratory Register.

Date of Government Version: 06/11/2019
Date Data Arrived at EDR: 06/13/2019
Date Made Active in Reports: 09/03/2019
Number of Days to Update: 82

Source: Drug Enforcement Administration
Telephone: 202-307-1000
Last EDR Contact: 02/21/2020
Next Scheduled EDR Contact: 06/08/2020
Data Release Frequency: No Update Planned

PRIORITYCLEANERS: Priority Ranking List

The Florida Legislature has established a state-funded program to cleanup properties that are contaminated as a result of the operations of a drycleaning facility.

Date of Government Version: 01/15/2020
Date Data Arrived at EDR: 02/11/2020
Date Made Active in Reports: 04/22/2020
Number of Days to Update: 71

Source: Department of Environmental Protection
Telephone: 850-245-8927
Last EDR Contact: 02/11/2020
Next Scheduled EDR Contact: 05/25/2020
Data Release Frequency: Varies

FL SITES: Sites List

This summary status report was developed from a number of lists including the Eckhardt list, the Moffitt list, the EPA Hazardous Waste Sites list, EPA's Emergency & Remedial Response information System list (RCRA Section 3012) & existing department lists such as the obsolete uncontrolled Hazardous Waste Sites list. This list is no longer updated.

Date of Government Version: 12/31/1989
Date Data Arrived at EDR: 05/09/1994
Date Made Active in Reports: 08/04/1994
Number of Days to Update: 87

Source: Department of Environmental Protection
Telephone: 850-245-8705
Last EDR Contact: 03/24/1994
Next Scheduled EDR Contact: N/A
Data Release Frequency: No Update Planned

US CDL: Clandestine Drug Labs

A listing of clandestine drug lab locations. The U.S. Department of Justice ("the Department") provides this web site as a public service. It contains addresses of some locations where law enforcement agencies reported they found chemicals or other items that indicated the presence of either clandestine drug laboratories or dumpsites. In most cases, the source of the entries is not the Department, and the Department has not verified the entry and does not guarantee its accuracy. Members of the public must verify the accuracy of all entries by, for example, contacting local law enforcement and local health departments.

Date of Government Version: 06/11/2019
Date Data Arrived at EDR: 06/13/2019
Date Made Active in Reports: 09/03/2019
Number of Days to Update: 82

Source: Drug Enforcement Administration
Telephone: 202-307-1000
Last EDR Contact: 02/21/2020
Next Scheduled EDR Contact: 06/08/2020
Data Release Frequency: Quarterly

PFAS: PFOS and PFOA stand for perfluorooctane sulfonate and perfluorooctanoic acid

PFOS and PFOA stand for perfluorooctane sulfonate and perfluorooctanoic acid, respectively. Both are fluorinated organic chemicals, part of a larger family of compounds referred to as perfluoroalkyl substances (PFASs).

Date of Government Version: 03/17/2020
Date Data Arrived at EDR: 03/18/2020
Date Made Active in Reports: 04/17/2020
Number of Days to Update: 30

Source: Department of Environmental Protection
Telephone: 850-245-8690
Last EDR Contact: 04/16/2020
Next Scheduled EDR Contact: 08/10/2020
Data Release Frequency: Varies

GOVERNMENT RECORDS SEARCHED / DATA CURRENCY TRACKING

Local Land Records

LIENS 2: CERCLA Lien Information

A Federal CERCLA ('Superfund') lien can exist by operation of law at any site or property at which EPA has spent Superfund monies. These monies are spent to investigate and address releases and threatened releases of contamination. CERCLIS provides information as to the identity of these sites and properties.

Date of Government Version: 01/30/2020	Source: Environmental Protection Agency
Date Data Arrived at EDR: 02/05/2020	Telephone: 202-564-6023
Date Made Active in Reports: 02/14/2020	Last EDR Contact: 04/02/2020
Number of Days to Update: 9	Next Scheduled EDR Contact: 07/13/2020
	Data Release Frequency: Semi-Annually

Records of Emergency Release Reports

HMIRS: Hazardous Materials Information Reporting System

Hazardous Materials Incident Report System. HMIRS contains hazardous material spill incidents reported to DOT.

Date of Government Version: 12/05/2019	Source: U.S. Department of Transportation
Date Data Arrived at EDR: 12/06/2019	Telephone: 202-366-4555
Date Made Active in Reports: 02/14/2020	Last EDR Contact: 03/24/2020
Number of Days to Update: 70	Next Scheduled EDR Contact: 07/06/2020
	Data Release Frequency: Quarterly

SPILLS: Oil and Hazardous Materials Incidents

Statewide oil and hazardous materials inland incidents.

Date of Government Version: 01/09/2020	Source: Department of Environmental Protection
Date Data Arrived at EDR: 01/09/2020	Telephone: 850-245-2010
Date Made Active in Reports: 03/16/2020	Last EDR Contact: 03/26/2020
Number of Days to Update: 67	Next Scheduled EDR Contact: 07/20/2020
	Data Release Frequency: Semi-Annually

SPILLS 90: SPILLS90 data from FirstSearch

Spills 90 includes those spill and release records available exclusively from FirstSearch databases. Typically, they may include chemical, oil and/or hazardous substance spills recorded after 1990. Duplicate records that are already included in EDR incident and release records are not included in Spills 90.

Date of Government Version: 12/10/2012	Source: FirstSearch
Date Data Arrived at EDR: 01/03/2013	Telephone: N/A
Date Made Active in Reports: 03/04/2013	Last EDR Contact: 01/03/2013
Number of Days to Update: 60	Next Scheduled EDR Contact: N/A
	Data Release Frequency: No Update Planned

SPILLS 80: SPILLS80 data from FirstSearch

Spills 80 includes those spill and release records available from FirstSearch databases prior to 1990. Typically, they may include chemical, oil and/or hazardous substance spills recorded before 1990. Duplicate records that are already included in EDR incident and release records are not included in Spills 80.

Date of Government Version: 09/01/2001	Source: FirstSearch
Date Data Arrived at EDR: 01/03/2013	Telephone: N/A
Date Made Active in Reports: 03/06/2013	Last EDR Contact: 01/03/2013
Number of Days to Update: 62	Next Scheduled EDR Contact: N/A
	Data Release Frequency: No Update Planned

Other Ascertainable Records

RCRA NonGen / NLR: RCRA - Non Generators / No Longer Regulated

RCRAInfo is EPA's comprehensive information system, providing access to data supporting the Resource Conservation and Recovery Act (RCRA) of 1976 and the Hazardous and Solid Waste Amendments (HSWA) of 1984. The database includes selective information on sites which generate, transport, store, treat and/or dispose of hazardous waste as defined by the Resource Conservation and Recovery Act (RCRA). Non-Generators do not presently generate hazardous waste.

GOVERNMENT RECORDS SEARCHED / DATA CURRENCY TRACKING

Date of Government Version: 12/16/2019
Date Data Arrived at EDR: 12/16/2019
Date Made Active in Reports: 12/20/2019
Number of Days to Update: 4

Source: Environmental Protection Agency
Telephone: (404) 562-8651
Last EDR Contact: 03/25/2020
Next Scheduled EDR Contact: 07/06/2020
Data Release Frequency: Quarterly

FUDS: Formerly Used Defense Sites

The listing includes locations of Formerly Used Defense Sites properties where the US Army Corps of Engineers is actively working or will take necessary cleanup actions.

Date of Government Version: 11/12/2019
Date Data Arrived at EDR: 11/19/2019
Date Made Active in Reports: 01/28/2020
Number of Days to Update: 70

Source: U.S. Army Corps of Engineers
Telephone: 202-528-4285
Last EDR Contact: 02/19/2020
Next Scheduled EDR Contact: 06/01/2020
Data Release Frequency: Varies

DOD: Department of Defense Sites

This data set consists of federally owned or administered lands, administered by the Department of Defense, that have any area equal to or greater than 640 acres of the United States, Puerto Rico, and the U.S. Virgin Islands.

Date of Government Version: 12/31/2005
Date Data Arrived at EDR: 11/10/2006
Date Made Active in Reports: 01/11/2007
Number of Days to Update: 62

Source: USGS
Telephone: 888-275-8747
Last EDR Contact: 04/10/2020
Next Scheduled EDR Contact: 07/20/2020
Data Release Frequency: Semi-Annually

FEDLAND: Federal and Indian Lands

Federally and Indian administrated lands of the United States. Lands included are administrated by: Army Corps of Engineers, Bureau of Reclamation, National Wild and Scenic River, National Wildlife Refuge, Public Domain Land, Wilderness, Wilderness Study Area, Wildlife Management Area, Bureau of Indian Affairs, Bureau of Land Management, Department of Justice, Forest Service, Fish and Wildlife Service, National Park Service.

Date of Government Version: 04/02/2018
Date Data Arrived at EDR: 04/11/2018
Date Made Active in Reports: 11/06/2019
Number of Days to Update: 574

Source: U.S. Geological Survey
Telephone: 888-275-8747
Last EDR Contact: 04/06/2020
Next Scheduled EDR Contact: 07/20/2020
Data Release Frequency: N/A

SCRD DRYCLEANERS: State Coalition for Remediation of Drycleaners Listing

The State Coalition for Remediation of Drycleaners was established in 1998, with support from the U.S. EPA Office of Superfund Remediation and Technology Innovation. It is comprised of representatives of states with established drycleaner remediation programs. Currently the member states are Alabama, Connecticut, Florida, Illinois, Kansas, Minnesota, Missouri, North Carolina, Oregon, South Carolina, Tennessee, Texas, and Wisconsin.

Date of Government Version: 01/01/2017
Date Data Arrived at EDR: 02/03/2017
Date Made Active in Reports: 04/07/2017
Number of Days to Update: 63

Source: Environmental Protection Agency
Telephone: 615-532-8599
Last EDR Contact: 02/13/2020
Next Scheduled EDR Contact: 05/25/2020
Data Release Frequency: Varies

US FIN ASSUR: Financial Assurance Information

All owners and operators of facilities that treat, store, or dispose of hazardous waste are required to provide proof that they will have sufficient funds to pay for the clean up, closure, and post-closure care of their facilities.

Date of Government Version: 12/16/2019
Date Data Arrived at EDR: 12/19/2019
Date Made Active in Reports: 02/27/2020
Number of Days to Update: 70

Source: Environmental Protection Agency
Telephone: 202-566-1917
Last EDR Contact: 03/24/2020
Next Scheduled EDR Contact: 07/06/2020
Data Release Frequency: Quarterly

GOVERNMENT RECORDS SEARCHED / DATA CURRENCY TRACKING

EPA WATCH LIST: EPA WATCH LIST

EPA maintains a "Watch List" to facilitate dialogue between EPA, state and local environmental agencies on enforcement matters relating to facilities with alleged violations identified as either significant or high priority. Being on the Watch List does not mean that the facility has actually violated the law only that an investigation by EPA or a state or local environmental agency has led those organizations to allege that an unproven violation has in fact occurred. Being on the Watch List does not represent a higher level of concern regarding the alleged violations that were detected, but instead indicates cases requiring additional dialogue between EPA, state and local agencies - primarily because of the length of time the alleged violation has gone unaddressed or unresolved.

Date of Government Version: 08/30/2013	Source: Environmental Protection Agency
Date Data Arrived at EDR: 03/21/2014	Telephone: 617-520-3000
Date Made Active in Reports: 06/17/2014	Last EDR Contact: 02/03/2020
Number of Days to Update: 88	Next Scheduled EDR Contact: 05/18/2020
	Data Release Frequency: Quarterly

2020 COR ACTION: 2020 Corrective Action Program List

The EPA has set ambitious goals for the RCRA Corrective Action program by creating the 2020 Corrective Action Universe. This RCRA cleanup baseline includes facilities expected to need corrective action. The 2020 universe contains a wide variety of sites. Some properties are heavily contaminated while others were contaminated but have since been cleaned up. Still others have not been fully investigated yet, and may require little or no remediation. Inclusion in the 2020 Universe does not necessarily imply failure on the part of a facility to meet its RCRA obligations.

Date of Government Version: 09/30/2017	Source: Environmental Protection Agency
Date Data Arrived at EDR: 05/08/2018	Telephone: 703-308-4044
Date Made Active in Reports: 07/20/2018	Last EDR Contact: 02/07/2020
Number of Days to Update: 73	Next Scheduled EDR Contact: 05/18/2020
	Data Release Frequency: Varies

TSCA: Toxic Substances Control Act

Toxic Substances Control Act. TSCA identifies manufacturers and importers of chemical substances included on the TSCA Chemical Substance Inventory list. It includes data on the production volume of these substances by plant site.

Date of Government Version: 12/31/2016	Source: EPA
Date Data Arrived at EDR: 06/21/2017	Telephone: 202-260-5521
Date Made Active in Reports: 01/05/2018	Last EDR Contact: 03/20/2020
Number of Days to Update: 198	Next Scheduled EDR Contact: 06/29/2020
	Data Release Frequency: Every 4 Years

TRIS: Toxic Chemical Release Inventory System

Toxic Release Inventory System. TRIS identifies facilities which release toxic chemicals to the air, water and land in reportable quantities under SARA Title III Section 313.

Date of Government Version: 12/31/2018	Source: EPA
Date Data Arrived at EDR: 02/05/2020	Telephone: 202-566-0250
Date Made Active in Reports: 04/24/2020	Last EDR Contact: 02/05/2020
Number of Days to Update: 79	Next Scheduled EDR Contact: 06/01/2020
	Data Release Frequency: Annually

SSTS: Section 7 Tracking Systems

Section 7 of the Federal Insecticide, Fungicide and Rodenticide Act, as amended (92 Stat. 829) requires all registered pesticide-producing establishments to submit a report to the Environmental Protection Agency by March 1st each year. Each establishment must report the types and amounts of pesticides, active ingredients and devices being produced, and those having been produced and sold or distributed in the past year.

Date of Government Version: 05/01/2019	Source: EPA
Date Data Arrived at EDR: 10/23/2019	Telephone: 202-564-4203
Date Made Active in Reports: 01/15/2020	Last EDR Contact: 04/21/2020
Number of Days to Update: 84	Next Scheduled EDR Contact: 08/03/2020
	Data Release Frequency: Annually

GOVERNMENT RECORDS SEARCHED / DATA CURRENCY TRACKING

ROD: Records Of Decision

Record of Decision. ROD documents mandate a permanent remedy at an NPL (Superfund) site containing technical and health information to aid in the cleanup.

Date of Government Version: 01/30/2020
Date Data Arrived at EDR: 02/05/2020
Date Made Active in Reports: 02/14/2020
Number of Days to Update: 9

Source: EPA
Telephone: 703-416-0223
Last EDR Contact: 04/02/2020
Next Scheduled EDR Contact: 06/15/2020
Data Release Frequency: Annually

RMP: Risk Management Plans

When Congress passed the Clean Air Act Amendments of 1990, it required EPA to publish regulations and guidance for chemical accident prevention at facilities using extremely hazardous substances. The Risk Management Program Rule (RMP Rule) was written to implement Section 112(r) of these amendments. The rule, which built upon existing industry codes and standards, requires companies of all sizes that use certain flammable and toxic substances to develop a Risk Management Program, which includes a(n): Hazard assessment that details the potential effects of an accidental release, an accident history of the last five years, and an evaluation of worst-case and alternative accidental releases; Prevention program that includes safety precautions and maintenance, monitoring, and employee training measures; and Emergency response program that spells out emergency health care, employee training measures and procedures for informing the public and response agencies (e.g the fire department) should an accident occur.

Date of Government Version: 11/05/2019
Date Data Arrived at EDR: 11/20/2019
Date Made Active in Reports: 04/17/2020
Number of Days to Update: 149

Source: Environmental Protection Agency
Telephone: 202-564-8600
Last EDR Contact: 04/15/2020
Next Scheduled EDR Contact: 08/03/2020
Data Release Frequency: Varies

RAATS: RCRA Administrative Action Tracking System

RCRA Administration Action Tracking System. RAATS contains records based on enforcement actions issued under RCRA pertaining to major violators and includes administrative and civil actions brought by the EPA. For administration actions after September 30, 1995, data entry in the RAATS database was discontinued. EPA will retain a copy of the database for historical records. It was necessary to terminate RAATS because a decrease in agency resources made it impossible to continue to update the information contained in the database.

Date of Government Version: 04/17/1995
Date Data Arrived at EDR: 07/03/1995
Date Made Active in Reports: 08/07/1995
Number of Days to Update: 35

Source: EPA
Telephone: 202-564-4104
Last EDR Contact: 06/02/2008
Next Scheduled EDR Contact: 09/01/2008
Data Release Frequency: No Update Planned

PRP: Potentially Responsible Parties

A listing of verified Potentially Responsible Parties

Date of Government Version: 01/30/2020
Date Data Arrived at EDR: 02/06/2020
Date Made Active in Reports: 02/14/2020
Number of Days to Update: 8

Source: EPA
Telephone: 202-564-6023
Last EDR Contact: 04/02/2020
Next Scheduled EDR Contact: 05/18/2020
Data Release Frequency: Quarterly

PADS: PCB Activity Database System

PCB Activity Database. PADS Identifies generators, transporters, commercial storers and/or brokers and disposers of PCB's who are required to notify the EPA of such activities.

Date of Government Version: 10/09/2019
Date Data Arrived at EDR: 10/11/2019
Date Made Active in Reports: 12/20/2019
Number of Days to Update: 70

Source: EPA
Telephone: 202-566-0500
Last EDR Contact: 04/10/2020
Next Scheduled EDR Contact: 07/20/2020
Data Release Frequency: Annually

GOVERNMENT RECORDS SEARCHED / DATA CURRENCY TRACKING

ICIS: Integrated Compliance Information System

The Integrated Compliance Information System (ICIS) supports the information needs of the national enforcement and compliance program as well as the unique needs of the National Pollutant Discharge Elimination System (NPDES) program.

Date of Government Version: 11/18/2016	Source: Environmental Protection Agency
Date Data Arrived at EDR: 11/23/2016	Telephone: 202-564-2501
Date Made Active in Reports: 02/10/2017	Last EDR Contact: 03/26/2020
Number of Days to Update: 79	Next Scheduled EDR Contact: 07/20/2020
	Data Release Frequency: Quarterly

FTTS: FIFRA/ TSCA Tracking System - FIFRA (Federal Insecticide, Fungicide, & Rodenticide Act)/TSCA (Toxic Substances Control Act)
FTTS tracks administrative cases and pesticide enforcement actions and compliance activities related to FIFRA, TSCA and EPCRA (Emergency Planning and Community Right-to-Know Act). To maintain currency, EDR contacts the Agency on a quarterly basis.

Date of Government Version: 04/09/2009	Source: EPA/Office of Prevention, Pesticides and Toxic Substances
Date Data Arrived at EDR: 04/16/2009	Telephone: 202-566-1667
Date Made Active in Reports: 05/11/2009	Last EDR Contact: 08/18/2017
Number of Days to Update: 25	Next Scheduled EDR Contact: 12/04/2017
	Data Release Frequency: No Update Planned

FTTS INSP: FIFRA/ TSCA Tracking System - FIFRA (Federal Insecticide, Fungicide, & Rodenticide Act)/TSCA (Toxic Substances Control Act)
A listing of FIFRA/TSCA Tracking System (FTTS) inspections and enforcements.

Date of Government Version: 04/09/2009	Source: EPA
Date Data Arrived at EDR: 04/16/2009	Telephone: 202-566-1667
Date Made Active in Reports: 05/11/2009	Last EDR Contact: 08/18/2017
Number of Days to Update: 25	Next Scheduled EDR Contact: 12/04/2017
	Data Release Frequency: No Update Planned

MLTS: Material Licensing Tracking System

MLTS is maintained by the Nuclear Regulatory Commission and contains a list of approximately 8,100 sites which possess or use radioactive materials and which are subject to NRC licensing requirements. To maintain currency, EDR contacts the Agency on a quarterly basis.

Date of Government Version: 10/25/2019	Source: Nuclear Regulatory Commission
Date Data Arrived at EDR: 10/25/2019	Telephone: 301-415-7169
Date Made Active in Reports: 01/15/2020	Last EDR Contact: 04/10/2020
Number of Days to Update: 82	Next Scheduled EDR Contact: 08/03/2020
	Data Release Frequency: Quarterly

COAL ASH DOE: Steam-Electric Plant Operation Data

A listing of power plants that store ash in surface ponds.

Date of Government Version: 12/31/2018	Source: Department of Energy
Date Data Arrived at EDR: 12/04/2019	Telephone: 202-586-8719
Date Made Active in Reports: 01/15/2020	Last EDR Contact: 03/06/2020
Number of Days to Update: 42	Next Scheduled EDR Contact: 06/15/2020
	Data Release Frequency: Varies

COAL ASH EPA: Coal Combustion Residues Surface Impoundments List

A listing of coal combustion residues surface impoundments with high hazard potential ratings.

Date of Government Version: 01/12/2017	Source: Environmental Protection Agency
Date Data Arrived at EDR: 03/05/2019	Telephone: N/A
Date Made Active in Reports: 11/11/2019	Last EDR Contact: 02/27/2020
Number of Days to Update: 251	Next Scheduled EDR Contact: 06/15/2020
	Data Release Frequency: Varies

GOVERNMENT RECORDS SEARCHED / DATA CURRENCY TRACKING

PCB TRANSFORMER: PCB Transformer Registration Database

The database of PCB transformer registrations that includes all PCB registration submittals.

Date of Government Version: 09/13/2019	Source: Environmental Protection Agency
Date Data Arrived at EDR: 11/06/2019	Telephone: 202-566-0517
Date Made Active in Reports: 02/10/2020	Last EDR Contact: 02/07/2020
Number of Days to Update: 96	Next Scheduled EDR Contact: 05/18/2020
	Data Release Frequency: Varies

RADINFO: Radiation Information Database

The Radiation Information Database (RADINFO) contains information about facilities that are regulated by U.S. Environmental Protection Agency (EPA) regulations for radiation and radioactivity.

Date of Government Version: 07/01/2019	Source: Environmental Protection Agency
Date Data Arrived at EDR: 07/01/2019	Telephone: 202-343-9775
Date Made Active in Reports: 09/23/2019	Last EDR Contact: 07/01/2019
Number of Days to Update: 84	Next Scheduled EDR Contact: 07/13/2020
	Data Release Frequency: Quarterly

HIST FTTS: FIFRA/TSCA Tracking System Administrative Case Listing

A complete administrative case listing from the FIFRA/TSCA Tracking System (FTTS) for all ten EPA regions. The information was obtained from the National Compliance Database (NCDB). NCDB supports the implementation of FIFRA (Federal Insecticide, Fungicide, and Rodenticide Act) and TSCA (Toxic Substances Control Act). Some EPA regions are now closing out records. Because of that, and the fact that some EPA regions are not providing EPA Headquarters with updated records, it was decided to create a HIST FTTS database. It included records that may not be included in the newer FTTS database updates. This database is no longer updated.

Date of Government Version: 10/19/2006	Source: Environmental Protection Agency
Date Data Arrived at EDR: 03/01/2007	Telephone: 202-564-2501
Date Made Active in Reports: 04/10/2007	Last EDR Contact: 12/17/2007
Number of Days to Update: 40	Next Scheduled EDR Contact: 03/17/2008
	Data Release Frequency: No Update Planned

HIST FTTS INSP: FIFRA/TSCA Tracking System Inspection & Enforcement Case Listing

A complete inspection and enforcement case listing from the FIFRA/TSCA Tracking System (FTTS) for all ten EPA regions. The information was obtained from the National Compliance Database (NCDB). NCDB supports the implementation of FIFRA (Federal Insecticide, Fungicide, and Rodenticide Act) and TSCA (Toxic Substances Control Act). Some EPA regions are now closing out records. Because of that, and the fact that some EPA regions are not providing EPA Headquarters with updated records, it was decided to create a HIST FTTS database. It included records that may not be included in the newer FTTS database updates. This database is no longer updated.

Date of Government Version: 10/19/2006	Source: Environmental Protection Agency
Date Data Arrived at EDR: 03/01/2007	Telephone: 202-564-2501
Date Made Active in Reports: 04/10/2007	Last EDR Contact: 12/17/2008
Number of Days to Update: 40	Next Scheduled EDR Contact: 03/17/2008
	Data Release Frequency: No Update Planned

DOT OPS: Incident and Accident Data

Department of Transportation, Office of Pipeline Safety Incident and Accident data.

Date of Government Version: 01/02/2020	Source: Department of Transportation, Office of Pipeline Safety
Date Data Arrived at EDR: 01/28/2020	Telephone: 202-366-4595
Date Made Active in Reports: 04/17/2020	Last EDR Contact: 01/28/2020
Number of Days to Update: 80	Next Scheduled EDR Contact: 05/11/2020
	Data Release Frequency: Quarterly

CONSENT: Superfund (CERCLA) Consent Decrees

Major legal settlements that establish responsibility and standards for cleanup at NPL (Superfund) sites. Released periodically by United States District Courts after settlement by parties to litigation matters.

GOVERNMENT RECORDS SEARCHED / DATA CURRENCY TRACKING

Date of Government Version: 12/31/2019
Date Data Arrived at EDR: 01/17/2020
Date Made Active in Reports: 03/06/2020
Number of Days to Update: 49

Source: Department of Justice, Consent Decree Library
Telephone: Varies
Last EDR Contact: 03/26/2020
Next Scheduled EDR Contact: 07/20/2020
Data Release Frequency: Varies

BRS: Biennial Reporting System

The Biennial Reporting System is a national system administered by the EPA that collects data on the generation and management of hazardous waste. BRS captures detailed data from two groups: Large Quantity Generators (LQG) and Treatment, Storage, and Disposal Facilities.

Date of Government Version: 12/31/2015
Date Data Arrived at EDR: 02/22/2017
Date Made Active in Reports: 09/28/2017
Number of Days to Update: 218

Source: EPA/NTIS
Telephone: 800-424-9346
Last EDR Contact: 03/25/2020
Next Scheduled EDR Contact: 07/06/2020
Data Release Frequency: Biennially

INDIAN RESERV: Indian Reservations

This map layer portrays Indian administered lands of the United States that have any area equal to or greater than 640 acres.

Date of Government Version: 12/31/2014
Date Data Arrived at EDR: 07/14/2015
Date Made Active in Reports: 01/10/2017
Number of Days to Update: 546

Source: USGS
Telephone: 202-208-3710
Last EDR Contact: 04/10/2020
Next Scheduled EDR Contact: 07/20/2020
Data Release Frequency: Semi-Annually

FUSRAP: Formerly Utilized Sites Remedial Action Program

DOE established the Formerly Utilized Sites Remedial Action Program (FUSRAP) in 1974 to remediate sites where radioactive contamination remained from Manhattan Project and early U.S. Atomic Energy Commission (AEC) operations.

Date of Government Version: 08/08/2017
Date Data Arrived at EDR: 09/11/2018
Date Made Active in Reports: 09/14/2018
Number of Days to Update: 3

Source: Department of Energy
Telephone: 202-586-3559
Last EDR Contact: 01/31/2020
Next Scheduled EDR Contact: 05/18/2020
Data Release Frequency: Varies

UMTRA: Uranium Mill Tailings Sites

Uranium ore was mined by private companies for federal government use in national defense programs. When the mills shut down, large piles of the sand-like material (mill tailings) remain after uranium has been extracted from the ore. Levels of human exposure to radioactive materials from the piles are low; however, in some cases tailings were used as construction materials before the potential health hazards of the tailings were recognized.

Date of Government Version: 08/30/2019
Date Data Arrived at EDR: 11/15/2019
Date Made Active in Reports: 01/28/2020
Number of Days to Update: 74

Source: Department of Energy
Telephone: 505-845-0011
Last EDR Contact: 02/21/2020
Next Scheduled EDR Contact: 06/01/2020
Data Release Frequency: Varies

LEAD SMELTER 1: Lead Smelter Sites

A listing of former lead smelter site locations.

Date of Government Version: 01/30/2020
Date Data Arrived at EDR: 02/05/2020
Date Made Active in Reports: 02/14/2020
Number of Days to Update: 9

Source: Environmental Protection Agency
Telephone: 703-603-8787
Last EDR Contact: 04/02/2020
Next Scheduled EDR Contact: 07/13/2020
Data Release Frequency: Varies

LEAD SMELTER 2: Lead Smelter Sites

A list of several hundred sites in the U.S. where secondary lead smelting was done from 1931 and 1964. These sites may pose a threat to public health through ingestion or inhalation of contaminated soil or dust

GOVERNMENT RECORDS SEARCHED / DATA CURRENCY TRACKING

Date of Government Version: 04/05/2001
Date Data Arrived at EDR: 10/27/2010
Date Made Active in Reports: 12/02/2010
Number of Days to Update: 36

Source: American Journal of Public Health
Telephone: 703-305-6451
Last EDR Contact: 12/02/2009
Next Scheduled EDR Contact: N/A
Data Release Frequency: No Update Planned

US AIRS (AFS): Aerometric Information Retrieval System Facility Subsystem (AFS)

The database is a sub-system of Aerometric Information Retrieval System (AIRS). AFS contains compliance data on air pollution point sources regulated by the U.S. EPA and/or state and local air regulatory agencies. This information comes from source reports by various stationary sources of air pollution, such as electric power plants, steel mills, factories, and universities, and provides information about the air pollutants they produce. Action, air program, air program pollutant, and general level plant data. It is used to track emissions and compliance data from industrial plants.

Date of Government Version: 10/12/2016
Date Data Arrived at EDR: 10/26/2016
Date Made Active in Reports: 02/03/2017
Number of Days to Update: 100

Source: EPA
Telephone: 202-564-2496
Last EDR Contact: 09/26/2017
Next Scheduled EDR Contact: 01/08/2018
Data Release Frequency: Annually

US AIRS MINOR: Air Facility System Data

A listing of minor source facilities.

Date of Government Version: 10/12/2016
Date Data Arrived at EDR: 10/26/2016
Date Made Active in Reports: 02/03/2017
Number of Days to Update: 100

Source: EPA
Telephone: 202-564-2496
Last EDR Contact: 09/26/2017
Next Scheduled EDR Contact: 01/08/2018
Data Release Frequency: Annually

MINES VIOLATIONS: MSHA Violation Assessment Data

Mines violation and assessment information. Department of Labor, Mine Safety & Health Administration.

Date of Government Version: 12/03/2019
Date Data Arrived at EDR: 12/03/2019
Date Made Active in Reports: 01/28/2020
Number of Days to Update: 56

Source: DOL, Mine Safety & Health Admi
Telephone: 202-693-9424
Last EDR Contact: 03/02/2020
Next Scheduled EDR Contact: 06/15/2020
Data Release Frequency: Quarterly

US MINES: Mines Master Index File

Contains all mine identification numbers issued for mines active or opened since 1971. The data also includes violation information.

Date of Government Version: 11/06/2019
Date Data Arrived at EDR: 11/25/2019
Date Made Active in Reports: 01/28/2020
Number of Days to Update: 64

Source: Department of Labor, Mine Safety and Health Administration
Telephone: 303-231-5959
Last EDR Contact: 02/25/2020
Next Scheduled EDR Contact: 06/08/2020
Data Release Frequency: Semi-Annually

US MINES 2: Ferrous and Nonferrous Metal Mines Database Listing

This map layer includes ferrous (ferrous metal mines are facilities that extract ferrous metals, such as iron ore or molybdenum) and nonferrous (Nonferrous metal mines are facilities that extract nonferrous metals, such as gold, silver, copper, zinc, and lead) metal mines in the United States.

Date of Government Version: 12/05/2005
Date Data Arrived at EDR: 02/29/2008
Date Made Active in Reports: 04/18/2008
Number of Days to Update: 49

Source: USGS
Telephone: 703-648-7709
Last EDR Contact: 02/28/2020
Next Scheduled EDR Contact: 06/08/2020
Data Release Frequency: Varies

GOVERNMENT RECORDS SEARCHED / DATA CURRENCY TRACKING

US MINES 3: Active Mines & Mineral Plants Database Listing

Active Mines and Mineral Processing Plant operations for commodities monitored by the Minerals Information Team of the USGS.

Date of Government Version: 04/14/2011	Source: USGS
Date Data Arrived at EDR: 06/08/2011	Telephone: 703-648-7709
Date Made Active in Reports: 09/13/2011	Last EDR Contact: 02/28/2020
Number of Days to Update: 97	Next Scheduled EDR Contact: 06/08/2020
	Data Release Frequency: Varies

ABANDONED MINES: Abandoned Mines

An inventory of land and water impacted by past mining (primarily coal mining) is maintained by OSMRE to provide information needed to implement the Surface Mining Control and Reclamation Act of 1977 (SMCRA). The inventory contains information on the location, type, and extent of AML impacts, as well as, information on the cost associated with the reclamation of those problems. The inventory is based upon field surveys by State, Tribal, and OSMRE program officials. It is dynamic to the extent that it is modified as new problems are identified and existing problems are reclaimed.

Date of Government Version: 12/09/2019	Source: Department of Interior
Date Data Arrived at EDR: 12/11/2019	Telephone: 202-208-2609
Date Made Active in Reports: 02/27/2020	Last EDR Contact: 03/05/2020
Number of Days to Update: 78	Next Scheduled EDR Contact: 06/22/2020
	Data Release Frequency: Quarterly

FINDS: Facility Index System/Facility Registry System

Facility Index System. FINDS contains both facility information and 'pointers' to other sources that contain more detail. EDR includes the following FINDS databases in this report: PCS (Permit Compliance System), AIRS (Aerometric Information Retrieval System), DOCKET (Enforcement Docket used to manage and track information on civil judicial enforcement cases for all environmental statutes), FURS (Federal Underground Injection Control), C-DOCKET (Criminal Docket System used to track criminal enforcement actions for all environmental statutes), FFIS (Federal Facilities Information System), STATE (State Environmental Laws and Statutes), and PADS (PCB Activity Data System).

Date of Government Version: 11/22/2019	Source: EPA
Date Data Arrived at EDR: 12/04/2019	Telephone: (404) 562-9900
Date Made Active in Reports: 03/02/2020	Last EDR Contact: 03/03/2020
Number of Days to Update: 89	Next Scheduled EDR Contact: 06/15/2020
	Data Release Frequency: Quarterly

ECHO: Enforcement & Compliance History Information

ECHO provides integrated compliance and enforcement information for about 800,000 regulated facilities nationwide.

Date of Government Version: 01/05/2020	Source: Environmental Protection Agency
Date Data Arrived at EDR: 01/07/2020	Telephone: 202-564-2280
Date Made Active in Reports: 03/06/2020	Last EDR Contact: 04/07/2020
Number of Days to Update: 59	Next Scheduled EDR Contact: 07/20/2020
	Data Release Frequency: Quarterly

DOCKET HWC: Hazardous Waste Compliance Docket Listing

A complete list of the Federal Agency Hazardous Waste Compliance Docket Facilities.

Date of Government Version: 05/31/2018	Source: Environmental Protection Agency
Date Data Arrived at EDR: 07/26/2018	Telephone: 202-564-0527
Date Made Active in Reports: 10/05/2018	Last EDR Contact: 02/21/2020
Number of Days to Update: 71	Next Scheduled EDR Contact: 06/08/2020
	Data Release Frequency: Varies

UXO: Unexploded Ordnance Sites

A listing of unexploded ordnance site locations

GOVERNMENT RECORDS SEARCHED / DATA CURRENCY TRACKING

Date of Government Version: 12/31/2017
Date Data Arrived at EDR: 01/17/2019
Date Made Active in Reports: 04/01/2019
Number of Days to Update: 74

Source: Department of Defense
Telephone: 703-704-1564
Last EDR Contact: 04/03/2020
Next Scheduled EDR Contact: 07/27/2020
Data Release Frequency: Varies

FUELS PROGRAM: EPA Fuels Program Registered Listing

This listing includes facilities that are registered under the Part 80 (Code of Federal Regulations) EPA Fuels Programs. All companies now are required to submit new and updated registrations.

Date of Government Version: 11/18/2019
Date Data Arrived at EDR: 11/19/2019
Date Made Active in Reports: 01/28/2020
Number of Days to Update: 70

Source: EPA
Telephone: 800-385-6164
Last EDR Contact: 02/19/2020
Next Scheduled EDR Contact: 06/01/2020
Data Release Frequency: Quarterly

AIRS: Permitted Facilities Listing

A listing of Air Resources Management permits.

Date of Government Version: 05/14/2019
Date Data Arrived at EDR: 05/16/2019
Date Made Active in Reports: 06/14/2019
Number of Days to Update: 29

Source: Department of Environmental Protection
Telephone: 850-921-9558
Last EDR Contact: 04/14/2020
Next Scheduled EDR Contact: 08/10/2020
Data Release Frequency: Varies

ASBESTOS: Asbestos Notification Listing

Asbestos sites

Date of Government Version: 11/14/2019
Date Data Arrived at EDR: 11/15/2019
Date Made Active in Reports: 01/23/2020
Number of Days to Update: 69

Source: Department of Environmental Protection
Telephone: 850-717-9086
Last EDR Contact: 02/14/2020
Next Scheduled EDR Contact: 06/01/2020
Data Release Frequency: Varies

CLEANUP SITES: DEP Cleanup Sites - Contamination Locator Map Listing

This listing includes the locations of waste cleanup sites from various programs. The source of the cleanup site data includes Hazardous Waste programs, Site Investigation Section, Compliance and Enforcement Tracking, Drycleaning State Funded Cleanup Program (possibly other state funded cleanup), Storage Tank Contamination Monitoring.

Date of Government Version: 11/21/2019
Date Data Arrived at EDR: 11/22/2019
Date Made Active in Reports: 01/27/2020
Number of Days to Update: 66

Source: Department of Environmental Protection
Telephone: 866-282-0787
Last EDR Contact: 02/25/2020
Next Scheduled EDR Contact: 06/08/2020
Data Release Frequency: Quarterly

DEDB: Ethylene Dibromide Database Results

Ethylene dibromide (EDB), a soil fumigant, that has been detected in drinking water wells. The amount found exceeds the maximum contaminant level as stated in Chapter 62-550 or 520. It is a potential threat to public health when present in drinking water.

Date of Government Version: 12/11/2019
Date Data Arrived at EDR: 12/12/2019
Date Made Active in Reports: 02/18/2020
Number of Days to Update: 68

Source: Department of Environmental Protection
Telephone: 850-245-8335
Last EDR Contact: 04/09/2020
Next Scheduled EDR Contact: 06/29/2020
Data Release Frequency: Varies

DRYCLEANERS: Drycleaning Facilities

The Drycleaners database, maintained by the Department of Environmental Protection, provides information about permitted dry cleaner facilities.

GOVERNMENT RECORDS SEARCHED / DATA CURRENCY TRACKING

Date of Government Version: 01/21/2020
Date Data Arrived at EDR: 01/22/2020
Date Made Active in Reports: 03/30/2020
Number of Days to Update: 68

Source: Department of Environmental Protection
Telephone: 850-245-8927
Last EDR Contact: 04/21/2020
Next Scheduled EDR Contact: 08/03/2020
Data Release Frequency: Semi-Annually

DWM CONTAM: DWM CONTAMINATED SITES

A listing of active or known sites. The listing includes sites that need cleanup but are not actively being working on because the agency currently does not have funding (primarily petroleum and drycleaning).

Date of Government Version: 01/28/2019
Date Data Arrived at EDR: 01/29/2019
Date Made Active in Reports: 03/28/2019
Number of Days to Update: 58

Source: Department of Environmental Protection
Telephone: 850-245-7503
Last EDR Contact: 03/13/2020
Next Scheduled EDR Contact: 07/20/2020
Data Release Frequency: Varies

Financial Assurance 1: Financial Assurance Information Listing

A list of hazardous waste facilities required to provide financial assurance under RCRA.

Date of Government Version: 10/28/2019
Date Data Arrived at EDR: 10/29/2019
Date Made Active in Reports: 01/06/2020
Number of Days to Update: 69

Source: Department of Environmental Protection
Telephone: 850-245-8793
Last EDR Contact: 04/16/2020
Next Scheduled EDR Contact: 08/10/2020
Data Release Frequency: Semi-Annually

Financial Assurance 2: Financial Assurance Information Listing

A listing of financial assurance information for solid waste facilities.

Date of Government Version: 01/24/2020
Date Data Arrived at EDR: 01/28/2020
Date Made Active in Reports: 04/09/2020
Number of Days to Update: 72

Source: Department of Environmental Protection
Telephone: 850-245-8743
Last EDR Contact: 04/16/2020
Next Scheduled EDR Contact: 08/10/2020
Data Release Frequency: Semi-Annually

Financial Assurance 3: Financial Assurance Information Listing

A listing of financial assurance information for storage tanks sites.

Date of Government Version: 10/29/2019
Date Data Arrived at EDR: 10/30/2019
Date Made Active in Reports: 01/06/2020
Number of Days to Update: 68

Source: Department of Environmental Protection
Telephone: 850-245-8853
Last EDR Contact: 04/27/2020
Next Scheduled EDR Contact: 08/10/2020
Data Release Frequency: Quarterly

FL Cattle Dip. Vats: Cattle Dipping Vats

From the 1910's through the 1950's, these vats were filled with an arsenic solution for the control and eradication of the cattle fever tick. Other pesticides, such as DDT, were also widely used. By State law, all cattle, horses, mules, goats, and other susceptible animals were required to be dipped every 14 days. Under certain circumstances, the arsenic and other pesticides remaining at the site may present an environmental or public health hazard.

Date of Government Version: 09/27/2019
Date Data Arrived at EDR: 01/10/2020
Date Made Active in Reports: 02/11/2020
Number of Days to Update: 32

Source: Department of Environmental Protection
Telephone: 850-245-4444
Last EDR Contact: 04/10/2020
Next Scheduled EDR Contact: 07/20/2020
Data Release Frequency: No Update Planned

RESP PARTY: Responsible Party Sites Listing

Open, inactive and closed responsible party sites

Date of Government Version: 12/20/2019
Date Data Arrived at EDR: 01/02/2020
Date Made Active in Reports: 02/26/2020
Number of Days to Update: 55

Source: Department of Environmental Protection
Telephone: 850-245-8758
Last EDR Contact: 03/31/2020
Next Scheduled EDR Contact: 07/13/2020
Data Release Frequency: Quarterly

GOVERNMENT RECORDS SEARCHED / DATA CURRENCY TRACKING

SITE INV SITES: Site Investigation Section Sites Listing

Statewide coverage of Site Investigation Section (SIS) sites. Site Investigation is a Section within the Bureau of Waste Cleanup, Division of Waste Management. SIS provides technical support to FDEP District Waste Cleanup Programs and conducts contamination assessments throughout the state.

Date of Government Version: 11/18/2019	Source: Department of Environmental Protection
Date Data Arrived at EDR: 11/19/2019	Telephone: 850-245-8953
Date Made Active in Reports: 01/28/2020	Last EDR Contact: 02/19/2020
Number of Days to Update: 70	Next Scheduled EDR Contact: 06/01/2020
	Data Release Frequency: Quarterly

TIER 2: Tier 2 Facility Listing

A listing of facilities which store or manufacture hazardous materials that submit a chemical inventory report.

Date of Government Version: 12/31/2018	Source: Department of Environmental Protection
Date Data Arrived at EDR: 06/13/2019	Telephone: 850-413-9970
Date Made Active in Reports: 08/27/2019	Last EDR Contact: 03/05/2020
Number of Days to Update: 75	Next Scheduled EDR Contact: 06/22/2020
	Data Release Frequency: Varies

UIC: Underground Injection Wells Database Listing

A listing of Class I wells. Class I wells are used to inject hazardous waste, nonhazardous waste, or municipal waste below the lowermost USDW.

Date of Government Version: 10/17/2019	Source: Department of Environmental Protection
Date Data Arrived at EDR: 10/22/2019	Telephone: 850-245-8655
Date Made Active in Reports: 12/24/2019	Last EDR Contact: 04/09/2020
Number of Days to Update: 63	Next Scheduled EDR Contact: 08/03/2020
	Data Release Frequency: Varies

WASTEWATER: Wastewater Facility Regulation Database

Domestic and industrial wastewater facilities.

Date of Government Version: 02/03/2020	Source: Department of Environmental Protection
Date Data Arrived at EDR: 02/04/2020	Telephone: 850-245-8600
Date Made Active in Reports: 04/17/2020	Last EDR Contact: 02/04/2020
Number of Days to Update: 73	Next Scheduled EDR Contact: 05/18/2020
	Data Release Frequency: Quarterly

MINES MRDS: Mineral Resources Data System

Mineral Resources Data System

Date of Government Version: 04/06/2018	Source: USGS
Date Data Arrived at EDR: 10/21/2019	Telephone: 703-648-6533
Date Made Active in Reports: 10/24/2019	Last EDR Contact: 02/28/2020
Number of Days to Update: 3	Next Scheduled EDR Contact: 06/08/2020
	Data Release Frequency: Varies

EDR HIGH RISK HISTORICAL RECORDS

EDR Exclusive Records

EDR MGP: EDR Proprietary Manufactured Gas Plants

The EDR Proprietary Manufactured Gas Plant Database includes records of coal gas plants (manufactured gas plants) compiled by EDR's researchers. Manufactured gas sites were used in the United States from the 1800's to 1950's to produce a gas that could be distributed and used as fuel. These plants used whale oil, rosin, coal, or a mixture of coal, oil, and water that also produced a significant amount of waste. Many of the byproducts of the gas production, such as coal tar (oily waste containing volatile and non-volatile chemicals), sludges, oils and other compounds are potentially hazardous to human health and the environment. The byproduct from this process was frequently disposed of directly at the plant site and can remain or spread slowly, serving as a continuous source of soil and groundwater contamination.

GOVERNMENT RECORDS SEARCHED / DATA CURRENCY TRACKING

Date of Government Version: N/A
Date Data Arrived at EDR: N/A
Date Made Active in Reports: N/A
Number of Days to Update: N/A

Source: EDR, Inc.
Telephone: N/A
Last EDR Contact: N/A
Next Scheduled EDR Contact: N/A
Data Release Frequency: No Update Planned

EDR Hist Auto: EDR Exclusive Historical Auto Stations

EDR has searched selected national collections of business directories and has collected listings of potential gas station/filling station/service station sites that were available to EDR researchers. EDR's review was limited to those categories of sources that might, in EDR's opinion, include gas station/filling station/service station establishments. The categories reviewed included, but were not limited to gas, gas station, gasoline station, filling station, auto, automobile repair, auto service station, service station, etc. This database falls within a category of information EDR classifies as "High Risk Historical Records", or HRHR. EDR's HRHR effort presents unique and sometimes proprietary data about past sites and operations that typically create environmental concerns, but may not show up in current government records searches.

Date of Government Version: N/A
Date Data Arrived at EDR: N/A
Date Made Active in Reports: N/A
Number of Days to Update: N/A

Source: EDR, Inc.
Telephone: N/A
Last EDR Contact: N/A
Next Scheduled EDR Contact: N/A
Data Release Frequency: Varies

EDR Hist Cleaner: EDR Exclusive Historical Cleaners

EDR has searched selected national collections of business directories and has collected listings of potential dry cleaner sites that were available to EDR researchers. EDR's review was limited to those categories of sources that might, in EDR's opinion, include dry cleaning establishments. The categories reviewed included, but were not limited to dry cleaners, cleaners, laundry, laundromat, cleaning/laundry, wash & dry etc. This database falls within a category of information EDR classifies as "High Risk Historical Records", or HRHR. EDR's HRHR effort presents unique and sometimes proprietary data about past sites and operations that typically create environmental concerns, but may not show up in current government records searches.

Date of Government Version: N/A
Date Data Arrived at EDR: N/A
Date Made Active in Reports: N/A
Number of Days to Update: N/A

Source: EDR, Inc.
Telephone: N/A
Last EDR Contact: N/A
Next Scheduled EDR Contact: N/A
Data Release Frequency: Varies

EDR RECOVERED GOVERNMENT ARCHIVES

Exclusive Recovered Govt. Archives

RGA HWS: Recovered Government Archive State Hazardous Waste Facilities List

The EDR Recovered Government Archive State Hazardous Waste database provides a list of SHWS incidents derived from historical databases and includes many records that no longer appear in current government lists. Compiled from Records formerly available from the Department of Environmental Protection in Florida.

Date of Government Version: N/A
Date Data Arrived at EDR: 07/01/2013
Date Made Active in Reports: 12/30/2013
Number of Days to Update: 182

Source: Department of Environmental Protection
Telephone: N/A
Last EDR Contact: 06/01/2012
Next Scheduled EDR Contact: N/A
Data Release Frequency: Varies

RGA LF: Recovered Government Archive Solid Waste Facilities List

The EDR Recovered Government Archive Landfill database provides a list of landfills derived from historical databases and includes many records that no longer appear in current government lists. Compiled from Records formerly available from the Department of Environmental Protection in Florida.

Date of Government Version: N/A
Date Data Arrived at EDR: 07/01/2013
Date Made Active in Reports: 01/10/2014
Number of Days to Update: 193

Source: Department of Environmental Protection
Telephone: N/A
Last EDR Contact: 06/01/2012
Next Scheduled EDR Contact: N/A
Data Release Frequency: Varies

GOVERNMENT RECORDS SEARCHED / DATA CURRENCY TRACKING

RGA LUST: Recovered Government Archive Leaking Underground Storage Tank

The EDR Recovered Government Archive Leaking Underground Storage Tank database provides a list of LUST incidents derived from historical databases and includes many records that no longer appear in current government lists. Compiled from Records formerly available from the Department of Environmental Protection in Florida.

Date of Government Version: N/A
Date Data Arrived at EDR: 07/01/2013
Date Made Active in Reports: 12/30/2013
Number of Days to Update: 182

Source: Department of Environmental Protection
Telephone: N/A
Last EDR Contact: 06/01/2012
Next Scheduled EDR Contact: N/A
Data Release Frequency: Varies

COUNTY RECORDS

ALACHUA COUNTY:

FACILITY LIST ALACHUA: Facility List

List of all regulated facilities in Alachua County.

Date of Government Version: 03/25/2019
Date Data Arrived at EDR: 03/26/2019
Date Made Active in Reports: 04/30/2019
Number of Days to Update: 35

Source: Alachua County Environmental Protection Department
Telephone: 352-264-6800
Last EDR Contact: 03/18/2020
Next Scheduled EDR Contact: 07/06/2020
Data Release Frequency: Annually

BROWARD COUNTY:

AST BROWARD: Aboveground Storage Tanks

Aboveground storage tank locations in Broward County.

Date of Government Version: 01/29/2020
Date Data Arrived at EDR: 01/29/2020
Date Made Active in Reports: 04/13/2020
Number of Days to Update: 75

Source: Broward County Environmental Protection Department
Telephone: 954-818-7509
Last EDR Contact: 02/21/2020
Next Scheduled EDR Contact: 06/08/2020
Data Release Frequency: Varies

EDIEAR BROWARD: Semi-Annual Inventory Report on Contaminated Locations

Early Detection Incentive/Environmental Assessment Remediation. This report monitors the status and remediation progress of known contaminated locations within Broward County. Sites listed by the US EPA, the Florida Department of Environmental Protection, and sites licensed for contamination assessment and cleanup by the Division of Pollution Prevention and Remediation Programs of the Department.

Date of Government Version: 11/22/2019
Date Data Arrived at EDR: 11/22/2019
Date Made Active in Reports: 01/28/2020
Number of Days to Update: 67

Source: Broward County Environmental Protection Department
Telephone: 954-818-7509
Last EDR Contact: 02/25/2020
Next Scheduled EDR Contact: 06/08/2020
Data Release Frequency: Semi-Annually

UST BROWARD: Underground Storage Tanks

All known regulated storage tanks within Broward County, including those tanks that have been closed

Date of Government Version: 01/29/2020
Date Data Arrived at EDR: 01/29/2020
Date Made Active in Reports: 04/13/2020
Number of Days to Update: 75

Source: Broward County Environmental Protection Department
Telephone: 954-818-7509
Last EDR Contact: 01/03/2020
Next Scheduled EDR Contact: 06/08/2020
Data Release Frequency: Varies

HILLSBOROUGH COUNTY:

GOVERNMENT RECORDS SEARCHED / DATA CURRENCY TRACKING

LF HILLSBOROUGH: Hillsborough County LF
Hillsborough county landfill sites.

Date of Government Version: 05/02/2019
Date Data Arrived at EDR: 05/03/2019
Date Made Active in Reports: 06/06/2019
Number of Days to Update: 34

Source: Hillsborough County Environmental Protection Commission
Telephone: 813-627-2600
Last EDR Contact: 04/20/2020
Next Scheduled EDR Contact: 07/20/2020
Data Release Frequency: Varies

MIAMI-DADE COUNTY:

DADE CO AP: Air Permit Sites

Facilities that release or have a potential to release pollutants.

Date of Government Version: 11/22/2019
Date Data Arrived at EDR: 11/22/2019
Date Made Active in Reports: 01/27/2020
Number of Days to Update: 66

Source: Department of Environmental Resources Management
Telephone: 305-372-6755
Last EDR Contact: 02/25/2020
Next Scheduled EDR Contact: 06/08/2020
Data Release Frequency: Semi-Annually

DADE CO AW: Agricultural Waste Listing

A listing of agricultural waste sites

Date of Government Version: 11/22/2019
Date Data Arrived at EDR: 11/22/2019
Date Made Active in Reports: 01/27/2020
Number of Days to Update: 66

Source: Miami-Dade County Division of Environmental Resources Management
Telephone: 305-372-6715
Last EDR Contact: 02/25/2020
Next Scheduled EDR Contact: 06/08/2020
Data Release Frequency: Varies

DADE CO LW: Liquid Waste Transporter List

The Liquid Waste Transporter permit regulates the transportation of various types of liquid and solid waste, including hazardous waste, waste oil and oily waste waters, septic and grease trap waste, biomedical waste, spent radiator fluid, photo chemical waste, dry sewage sludge, and other types of non-hazardous industrial waste. The Liquid Waste Transporter permits needed to protect the environment and the public from improperly handled and transported waste.

Date of Government Version: 11/22/2019
Date Data Arrived at EDR: 11/22/2019
Date Made Active in Reports: 01/27/2020
Number of Days to Update: 66

Source: DERM
Telephone: 305-372-6755
Last EDR Contact: 02/25/2020
Next Scheduled EDR Contact: 06/08/2020
Data Release Frequency: Quarterly

DADE GTO: Grease Trap Sites

Any non-residential facility that discharges waste to a sanitary sewer.

Date of Government Version: 11/22/2019
Date Data Arrived at EDR: 11/22/2019
Date Made Active in Reports: 01/27/2020
Number of Days to Update: 66

Source: Dade County Dept. of Env. Resources Mgmt.
Telephone: 305-372-6508
Last EDR Contact: 02/25/2020
Next Scheduled EDR Contact: 06/08/2020
Data Release Frequency: Semi-Annually

DADE MOP: Marine Facilities Operating Permit

What is this permit used for? Miami-Dade County Ordinance 89-104 and Section 24-18 of the Code of Miami-Dade County require the following types of marine facilities to obtain annual operating permits from DERM: All recreational boat docking facilities with ten (10) or more boat slips, moorings, davit spaces, and vessel tie-up spaces. All boat storage facilities contiguous to tidal waters in Miami-Dade County with ten (10) or more dry storage spaces including boatyards and boat manufacturing facilities.

GOVERNMENT RECORDS SEARCHED / DATA CURRENCY TRACKING

Date of Government Version: 11/22/2019
Date Data Arrived at EDR: 11/22/2019
Date Made Active in Reports: 01/27/2020
Number of Days to Update: 66

Source: DERM
Telephone: 305-372-3576
Last EDR Contact: 02/25/2020
Next Scheduled EDR Contact: 06/08/2020
Data Release Frequency: Quarterly

DADE MRE: Maimi River Enforcement

The Miami River Enforcement database files were created for facilities and in some instances vessels that were inspected by a workgroup within the Department that was identified as the Miami River Enforcement Group. The files do not all necessarily reflect enforcement cases and some were created for locations that were permitted by other Sections within the Department.

Date of Government Version: 06/05/2013
Date Data Arrived at EDR: 06/06/2013
Date Made Active in Reports: 08/06/2013
Number of Days to Update: 61

Source: DERM
Telephone: 305-372-3576
Last EDR Contact: 02/25/2020
Next Scheduled EDR Contact: 06/08/2020
Data Release Frequency: Quarterly

DADE_IWP: Industrial Waste Permit Sites

Facilities that either generate more than 25,000 of wastewater per day to sanitary sewers or are pre-defined by EPA.

Date of Government Version: 11/22/2019
Date Data Arrived at EDR: 11/22/2019
Date Made Active in Reports: 01/27/2020
Number of Days to Update: 66

Source: Department of Environmental Resources Management
Telephone: 305-372-6700
Last EDR Contact: 02/25/2020
Next Scheduled EDR Contact: 06/08/2020
Data Release Frequency: Semi-Annually

ENF: Enforcement Case Tracking System Sites

Enforcement cases monitored by the Dade County Department of Environmental Resources Management.

Date of Government Version: 11/22/2019
Date Data Arrived at EDR: 11/22/2019
Date Made Active in Reports: 01/27/2020
Number of Days to Update: 66

Source: Department of Environmental Resources Management
Telephone: 305-372-6755
Last EDR Contact: 02/25/2020
Next Scheduled EDR Contact: 06/08/2020
Data Release Frequency: Semi-Annually

SPILLS DADE: Fuel Spills Cases

DERM documents fuel spills of sites that are not in a state program.

Date of Government Version: 01/08/2009
Date Data Arrived at EDR: 01/13/2009
Date Made Active in Reports: 02/05/2009
Number of Days to Update: 23

Source: Department of Environmental Resources Management
Telephone: 305-372-6755
Last EDR Contact: 02/25/2020
Next Scheduled EDR Contact: 06/08/2020
Data Release Frequency: Semi-Annually

UST DADE: Storage Tanks

A listing of aboveground and underground storage tank site locations.

Date of Government Version: 02/26/2019
Date Data Arrived at EDR: 02/26/2019
Date Made Active in Reports: 04/30/2019
Number of Days to Update: 63

Source: Department of Environmental Resource Management
Telephone: 305-372-6700
Last EDR Contact: 02/25/2020
Next Scheduled EDR Contact: 06/08/2020
Data Release Frequency: Semi-Annually

PALM BEACH COUNTY:

LF PALM BEACH: Palm Beach County LF

Palm Beach County Inventory of Solid Waste Sites.

GOVERNMENT RECORDS SEARCHED / DATA CURRENCY TRACKING

Date of Government Version: 09/01/2011
Date Data Arrived at EDR: 09/20/2011
Date Made Active in Reports: 10/10/2011
Number of Days to Update: 20

Source: Palm Beach County Solid Waste Authority
Telephone: 561-640-4000
Last EDR Contact: 03/13/2020
Next Scheduled EDR Contact: 06/22/2020
Data Release Frequency: Varies

OTHER DATABASE(S)

Depending on the geographic area covered by this report, the data provided in these specialty databases may or may not be complete. For example, the existence of wetlands information data in a specific report does not mean that all wetlands in the area covered by the report are included. Moreover, the absence of any reported wetlands information does not necessarily mean that wetlands do not exist in the area covered by the report.

CT MANIFEST: Hazardous Waste Manifest Data

Facility and manifest data. Manifest is a document that lists and tracks hazardous waste from the generator through transporters to a tsd facility.

Date of Government Version: 01/30/2020
Date Data Arrived at EDR: 01/30/2020
Date Made Active in Reports: 03/09/2020
Number of Days to Update: 39

Source: Department of Energy & Environmental Protection
Telephone: 860-424-3375
Last EDR Contact: 01/30/2020
Next Scheduled EDR Contact: 05/25/2020
Data Release Frequency: No Update Planned

NJ MANIFEST: Manifest Information

Hazardous waste manifest information.

Date of Government Version: 12/31/2018
Date Data Arrived at EDR: 04/10/2019
Date Made Active in Reports: 05/16/2019
Number of Days to Update: 36

Source: Department of Environmental Protection
Telephone: N/A
Last EDR Contact: 04/10/2020
Next Scheduled EDR Contact: 07/20/2020
Data Release Frequency: Annually

NY MANIFEST: Facility and Manifest Data

Manifest is a document that lists and tracks hazardous waste from the generator through transporters to a TSD facility.

Date of Government Version: 01/01/2019
Date Data Arrived at EDR: 05/01/2019
Date Made Active in Reports: 06/21/2019
Number of Days to Update: 51

Source: Department of Environmental Conservation
Telephone: 518-402-8651
Last EDR Contact: 01/31/2020
Next Scheduled EDR Contact: 05/11/2020
Data Release Frequency: Quarterly

PA MANIFEST: Manifest Information

Hazardous waste manifest information.

Date of Government Version: 06/30/2018
Date Data Arrived at EDR: 07/19/2019
Date Made Active in Reports: 09/10/2019
Number of Days to Update: 53

Source: Department of Environmental Protection
Telephone: 717-783-8990
Last EDR Contact: 04/02/2020
Next Scheduled EDR Contact: 07/27/2020
Data Release Frequency: Annually

RI MANIFEST: Manifest information

Hazardous waste manifest information

Date of Government Version: 12/31/2018
Date Data Arrived at EDR: 10/02/2019
Date Made Active in Reports: 12/10/2019
Number of Days to Update: 69

Source: Department of Environmental Management
Telephone: 401-222-2797
Last EDR Contact: 02/18/2020
Next Scheduled EDR Contact: 06/01/2020
Data Release Frequency: Annually

GOVERNMENT RECORDS SEARCHED / DATA CURRENCY TRACKING

WI MANIFEST: Manifest Information

Hazardous waste manifest information.

Date of Government Version: 05/31/2018
Date Data Arrived at EDR: 06/19/2019
Date Made Active in Reports: 09/03/2019
Number of Days to Update: 76

Source: Department of Natural Resources
Telephone: N/A
Last EDR Contact: 03/09/2020
Next Scheduled EDR Contact: 06/22/2020
Data Release Frequency: Annually

Oil/Gas Pipelines

Source: Endeavor Business Media

Petroleum Bundle (Crude Oil, Refined Products, Petrochemicals, Gas Liquids (LPG/NGL), and Specialty Gases (Miscellaneous)) N = Natural Gas Bundle (Natural Gas, Gas Liquids (LPG/NGL), and Specialty Gases (Miscellaneous)). This map includes information copyrighted by Endeavor Business Media. This information is provided on a best effort basis and Endeavor Business Media does not guarantee its accuracy nor warrant its fitness for any particular purpose. Such information has been reprinted with the permission of Endeavor Business Media.

Electric Power Transmission Line Data

Source: Endeavor Business Media

This map includes information copyrighted by Endeavor Business Media. This information is provided on a best effort basis and Endeavor Business Media does not guarantee its accuracy nor warrant its fitness for any particular purpose. Such information has been reprinted with the permission of Endeavor Business Media.

Sensitive Receptors: There are individuals deemed sensitive receptors due to their fragile immune systems and special sensitivity to environmental discharges. These sensitive receptors typically include the elderly, the sick, and children. While the location of all sensitive receptors cannot be determined, EDR indicates those buildings and facilities - schools, daycares, hospitals, medical centers, and nursing homes - where individuals who are sensitive receptors are likely to be located.

AHA Hospitals:

Source: American Hospital Association, Inc.
Telephone: 312-280-5991

The database includes a listing of hospitals based on the American Hospital Association's annual survey of hospitals.

Medical Centers: Provider of Services Listing

Source: Centers for Medicare & Medicaid Services
Telephone: 410-786-3000

A listing of hospitals with Medicare provider number, produced by Centers of Medicare & Medicaid Services, a federal agency within the U.S. Department of Health and Human Services.

Nursing Homes

Source: National Institutes of Health
Telephone: 301-594-6248

Information on Medicare and Medicaid certified nursing homes in the United States.

Public Schools

Source: National Center for Education Statistics
Telephone: 202-502-7300

The National Center for Education Statistics' primary database on elementary and secondary public education in the United States. It is a comprehensive, annual, national statistical database of all public elementary and secondary schools and school districts, which contains data that are comparable across all states.

Private Schools

Source: National Center for Education Statistics
Telephone: 202-502-7300

The National Center for Education Statistics' primary database on private school locations in the United States.

Daycare Centers: Department of Children & Families

Source: Provider Information
Telephone: 850-488-4900

Flood Zone Data: This data was obtained from the Federal Emergency Management Agency (FEMA). It depicts 100-year and 500-year flood zones as defined by FEMA. It includes the National Flood Hazard Layer (NFHL) which incorporates Flood Insurance Rate Map (FIRM) data and Q3 data from FEMA in areas not covered by NFHL.

Source: FEMA
Telephone: 877-336-2627
Date of Government Version: 2003, 2015

GOVERNMENT RECORDS SEARCHED / DATA CURRENCY TRACKING

NWI: National Wetlands Inventory. This data, available in select counties across the country, was obtained by EDR in 2002, 2005 and 2010 from the U.S. Fish and Wildlife Service.

State Wetlands Data: Wetlands Inventory
Source: Department of Environmental Protection
Telephone: 850-245-8238

STREET AND ADDRESS INFORMATION

© 2015 TomTom North America, Inc. All rights reserved. This material is proprietary and the subject of copyright protection and other intellectual property rights owned by or licensed to Tele Atlas North America, Inc. The use of this material is subject to the terms of a license agreement. You will be held liable for any unauthorized copying or disclosure of this material.

Appendix B – Site Reconnaissance Photos



Site No. 8 – BP/Circle K Gas Station
Site Reconnaissance: Multiple monitoring wells throughout parking lot



Site No. 11 – WAWA Gas Station
Site Reconnaissance: Multiple S labeled plates throughout parking lot



Site No. 24 – Walgreens
Site Reconnaissance: Multiple monitoring wells throughout parking lot





Site No. 25 – Air Florida Helicopter
Site Reconnaissance: ASTs guarded by white fence



Site No. 26 – Orange County Universal PS #3995
#3995 FDEP Report Photo



Site No. 26 – Orange County Universal PS #3995
Site Reconnaissance: Apartment Complex Utilities
based on FDEP MapDirect location



Site No. 27 – Orange County Convention
Center North/South Building
FDEP Report Photo



Site No. 27 – Orange County Convention Center
North/South Building
Site Reconnaissance: Photo from public ROW, did
not access property





Site No. 28 – Orange County Utilities Destination Parkway #3245
Site Reconnaissance: Destination Parkway SuperStop



Site No. 29 – Universal City Property Management III LLC
Site Reconnaissance: The Courtney at Universal Apartment Complex




Site No. 29 – Universal City Property Management III LLC
Site Reconnaissance: Undeveloped land with construction activities





Site No. 29 – Universal City Property Management III LLC
Site Reconnaissance: Construction activities



Site No. 29 – Universal City Property Management III LLC
Site Reconnaissance: Undeveloped land east of The Courtney Apartment Complex



Site No. 30 – 7-Eleven
Site Reconnaissance: Active 7-Eleven Gas Station



