



Orange County Government

Orange County
Administration Center
201 S Rosalind Ave.
Orlando, FL 32801-1393

Legislation Text

File #: 26-0064, **Version:** 1

Interoffice Memorandum

DATE: December 22, 2025

TO: Mayor Jerry L. Demings and County Commissioners

THROUGH: Luciana Mino, Assistant Manager

FROM: Aly Nazario, Acquisition Agent

CONTACT: Faye Lee, Administrative Assistant

PHONE: 407-836-7097

DIVISION: Real Estate Management Division

ACTION REQUESTED:

Approval and execution of Limited Non-Exclusive License Agreement by and between The Church of Jesus Christ of Latter-Day Saints and Orange County and authorization for the Manager or Assistant Manager of the Real Estate Management Division to exercise renewal options, execute termination notices, and furnish notices, required or allowed by the License Agreement, as needed for Reams Road Roadway Improvements (South of Summerlake Park Boulevard to Taborfield Avenue) - Parcel 7061. District 1. **(Real Estate Management Division)**

PROJECT: Reams Road Roadway Improvements (South of Summerlake Park Boulevard to Taborfield Avenue) - Parcel 7061

PURPOSE: To provide for temporary access for construction.

ITEM:

License Agreement

Cost: Donation

Term: Seven years

BUDGET: N/A

REVENUE: None

FUNDS: N/A

APPROVALS:

Real Estate Management Division
Public Works Department

REMARKS: The Public Works Department is requesting this temporary access agreement for certain real property, identified as Parcel ID 35-23-27-0000-00-006 (Parcel 7061). This access is needed for the purpose of constructing, tying in, and harmonizing the driveway with the adjacent roadway and construction for Reams Road Roadway Improvements (South of Summerlake Park Boulevard to Taborfield Avenue).

This License Agreement will not be recorded.

JAN 13 2026

THIS INSTRUMENT PREPARED BY:

Richard Hainkel, a staff employee
in the course of duty with the
Real Estate Management Division of Orange
County, Florida
P.O. Box 1393
Orlando, Florida 32802-1393

Property Appraiser's Parcel Identification Number:
a portion of 35-23-27-0000-00-006

Project: Reams Road (Summerlake Park Boulevard to Taborfield Avenue)
Instrument: 7061.1

LIMITED NON-EXCLUSIVE LICENSE AGREEMENT

This Limited Non-Exclusive License Agreement (the "**License**") is entered into as of the Effective Date (defined below) by and between The Church of Jesus Christ of Latter-Day Saints, a Utah corporation sole, formerly known as Corporation of the Presiding Bishop of The Church of Jesus Christ of Latter-Day Saints, a Utah corporation sole (the "**Owner**") and **ORANGE COUNTY**, a charter county and political subdivision of the State of Florida, ("**County**") for the purposes set forth herein.

RECITALS

A. Owner owns certain real property located in Orange County, Florida, at 35-23-27-0000-00-006 and 13749 Reams Road, Windermere, Florida 34786 more specifically described in the attached **Exhibit A** (the "**Property**").

B. County has initiated a roadway project for improvements to Reams Road for that portion of the roadway between Summerlake Park Boulevard to Taborfield Avenue (the "**Project**").

C. The Property is adjacent to the Project and County has requested a license from the Owner for a right of entry to the Property to perform Work (defined below) on the Property for the benefit of the Owner and the Project.

D. Owner desires to grant this license to County for the performance of the Work within a portion of the Property, more specifically described in the attached **Exhibit B** (the "**Licensed Premises**").

NOW, THEREFORE, in consideration of the foregoing and of the terms and conditions set forth herein, the parties agree as follows:

1. Grant. Owner hereby grants to County, its employees, contractors, subcontractors, consultants, and agents (collectively, the "**Entrants**") a non-exclusive license over, upon, and

Project: Reams Road (Summerlake Park Boulevard to Taborfield Avenue)
Instrument: 7061.1

across the Licensed Premises for the purposes stated below, all subject to the terms, conditions and limitations set forth in this License.

2. Purpose of License. The purpose of this license is as follows:

a. Allow Entrants to access the Licensed Premises from the adjacent public right of way, known as Reams Road.

b. Allow Entrants to enter the Licensed Premises with equipment and machinery as may be necessary to complete the Work. This includes allowing Entrants to stage and store materials and equipment within the Licensed Premises while they are actively performing the Work.

c. Allow the Entrants to enter and perform all necessary work for the purpose of constructing, tying in, and harmonizing the driveway with the adjacent roadway.

d. Allow the Entrants to restore the Licensed Premises to a safe and sanitary condition in the same or similar condition as the one existing before the Entrants use of the Licensed Premises.

All of the activities conducted above by the Entrants shall be collectively referred to as the "Work."

3. Term of License.

a. Term. Unless sooner terminated, the term of this License shall begin on the Effective Date and expire upon the completion of the Work or after seven (7) years, whichever occurs first (the "Term").

b. Sale of Property. If Owner sells the Property prior to the expiration of the Term, this License shall automatically terminate.

c. County's Termination. The grant of this License does not obligate the County to perform the Work. County may terminate its interest in this License by providing written notice to Owner as provided herein.

4. Notice. The parties agree that the following are the designated persons to receive notice for purposes of this License. Any notices which may be permitted or required under this License must be in writing, sent to the appropriate notice address(es) for such party set forth below, and will be deemed delivered, whether or not actually received, when delivered by hand delivery; when deposited in the United State Mail, postage prepaid, registered or certified mail, return receipt requested; or when delivered to a guaranteed overnight delivery service, such as Federal Express, for delivery not later than the next business day. Either party may change the address to which future notices shall be sent by notice given in accordance with this paragraph.

Project: Reams Road (Summerlake Park Boulevard to Taborfield Avenue)
Instrument: 7061.1

As to Owner:	with a copy to:
The Church of Jesus Christ of Latter-Day Saints 50 East North Temple Salt Lake City, Utah 84150	Corporation Service Company, Registered Agent 1201 Hays Street Tallahassee, Florida 32301
As to County:	with a copy to:
Orange County, Florida Real Estate Management Division Attn: Program Manager - Right of Way <u>Physical Address:</u> 400 E. South St., 5th Floor Orlando, Florida 32801 <u>Mailing Address:</u> P.O. Box 1393 Orlando, Florida 32802-1393	Orange County, Florida Public Works Department Attn: Chief Engineer, Engineering, Right-of-Way 4200 South John Young Parkway Orlando, Florida, 32839-9205

5. Miscellaneous.

a. Recitals; Exhibits. The foregoing recitals and referenced Exhibits are true and correct and are incorporated herein by reference.

b. License; No Grant of Easement. This License is intended and will be construed only as a temporary license to enter the Property for purposes of completing the Work, it is expressly stipulated that the License granted herein is for permissive use only and that any activity conducted by the Entrants within the Property pursuant to this License shall not operate to create or vest any easement, possessory interest, or other property right in County or anyone else.

c. Recording. The parties agree that this License shall not be recorded in the Public Records of Orange County, Florida.

d. Effective Date. The effective date of this Agreement (the “**Effective Date**”) shall be the later of: (i) the date this License is executed by Owner; **or** (ii) the date this License is approved and executed by the Orange County Board of County Commissioners.

e. Delegation of Authority. The Manager of the Orange County Real Estate Management Division is hereby delegated, on behalf of County, the authority to furnish notices as contemplated herein, agree to and execute extensions to the Term of this License or terminate the County’s interest in this License.

f. Entire Agreement; Modification. This License contains the entire agreement of the parties with respect to the subject matter hereof, and no representations, inducements, promises, or other agreements, oral, written, or otherwise, between the parties which are not embodied within this License shall be of any force or effect. No amendment to this License shall be binding upon any of the parties hereto unless such amendment is in writing and fully executed by all parties hereto.

Project: Reams Road (Summerlake Park Boulevard to Taborfield Avenue)
Instrument: 7061.1

IN WITNESS WHEREOF, the parties have executed this Limited Non-Exclusive License Agreement as of the Effective Date.

OWNER:

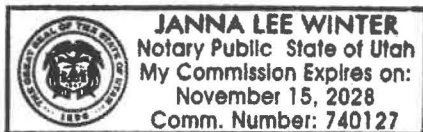
The Church of Jesus Christ of Latter-Day Saints, a Utah corporation sole, formerly known as Corporation of the Presiding Bishop of The Church of Jesus Christ of Latter-Day Saints, a Utah corporation sole

By: *Scott Crossley*
Signature
Scott Crossley
Print Name
Area Meetinghouse Facility Manager
Title

STATE OF Utah
COUNTY OF Salt Lake

The foregoing instrument was acknowledged before me by means of ☒ physical presence or ☐ online notarization this 23 day of Oct 2025, by Janna Lee Winter, as Notary of The Church of Jesus Christ of Latter-Day Saints, a Utah corporation sole, formerly known as Corporation of the Presiding Bishop of The Church of Jesus Christ of Latter-Day Saints, a Utah corporation sole, on behalf of the corporation. The individual ☒ is personally known to me or ☐ has produced _____ as identification.

(Notary Stamp)



Janna Lee Winter
Notary Signature
Janna Lee Winter
Print Notary Name
Notary Public of: Utah
My Commission Expires: Nov 15, 2028

[REMAINDER OF PAGE INTENTIONALLY LEFT BLANK]


COUNTY SIGNATURE AND EXHIBITS TO FOLLOW

Project: Reams Road (Summerlake Park Boulevard to Taborfield Avenue)
Instrument: 7061.1

COUNTY:

ORANGE COUNTY, FLORIDA

By: Board of County Commissioners



Burrho
for Jerry L. Demings
Orange County Mayor

Date:

01/13/2026
(mm/dd/yyyy)

ATTEST: Phil Diamond, CPA, County Comptroller
As Clerk of the Board of County Commissioners

BY:

Jennifer Lara-Klimentz
Deputy Clerk

Jennifer Lara-Klimentz
Printed Name

Project: Reams Road (Summerlake Park Boulevard to Taborfield Avenue)
Instrument: 7061.1

EXHIBIT A

Commence at the Southeast corner of Section 35, Township 23 South, Range 27 East, Orange County Florida, thence North $89^{\circ}24'14''$ West with the South line of said Section, 2436.76 feet to an iron pin on the East Right of Way of Reams Road, thence with said Right of Way, North $54^{\circ}04'10''$ West 2060.24 feet to an iron pin on said right of way and the Point of Beginning of the tract herein described; thence continue with said Right of Way North $54^{\circ}04'10''$ West 220.0 feet to an iron pin on said right of way; thence North $35^{\circ}55'50''$ East 1000.0 feet to a point; thence South $54^{\circ}04'10''$ East 220.0 feet to a point; thence South $35^{\circ}55'50''$ West 1000.0 feet to an iron pin on the East Right of Way of Reams Road and the Point of Beginning.

AND

Commence at the Southeast corner of Section 35, Township 23 South, Range 27 East, Orange County Florida, thence North $89^{\circ}24'14''$ West with the South line of said Section, 2436.76 feet to an iron pin on the East Right of Way of Reams Road, thence with said Right of Way, North $54^{\circ}04'10''$ West 2280.24 feet to an iron pin on said right of way and the Point of Beginning of the tract herein described; thence continue with said Right of Way North $54^{\circ}04'10''$ West 220.0 feet to an iron pin on said right of way; thence North $35^{\circ}55'50''$ East 1000.0 feet to a point; thence South $54^{\circ}04'10''$ East 220.0 feet to a point; thence South $35^{\circ}55'50''$ West 1000.0 feet to an iron pin on the East Right of Way of Reams Road and the Point of Beginning.

Project: Reams Road (Summerlake Park Boulevard to Taborfield Avenue)
Instrument: 7061.1

EXHIBIT B

SCHEDULE "A" LEGAL DESCRIPTION

REAMS ROAD
PARCEL NO. 7061

A portion of Section 35, Township 23 South, Range 27 East, also being a portion of lands described in Official Records Book B202, Page 3972, Public Records of Orange County, Florida and more particularly described as follows:

COMMENCE at the Southeast corner of the Southwest 1/4 of Section 35, Township 23 South, Range 27 East; thence run North 00°02'33" East, a distance of 88.76 feet along the East line of the Southwest 1/4 of said Section 35, to the Centerline of Construction of Reams Road, Orange County Project Number CIP 5139; thence run North 54°30'37" West, a distance of 1842.74 feet along said Centerline of Construction; thence departing said line run North 35°17'48" East, a distance of 64.13 feet to a point on the Easterly Existing Right of Way Line of Reams Road as recorded in Official Records Book 9847, Page 4700, Public Records of Orange County, Florida; thence run along said Existing Right of Way Line, North 54°41'09" West, a distance of 27.17 feet, to the POINT OF BEGINNING; thence continue along said line North 54°41'09" West, a distance of 260.18 feet; thence departing said line the following eight (8) courses and distances, run North 35°19'37" East, a distance of 15.94 feet, thence run South 54°39'37" East, a distance of 44.37 feet, thence run South 35°18'37" West, a distance of 10.92 feet; thence run South 54°41'09" East, a distance of 174.04 feet; thence run North 35°19'37" East, a distance of 10.85 feet; thence run South 54°40'23" East, a distance of 41.77 feet; thence run South 35°18'51" West, a distance of 15.87 feet to the POINT OF BEGINNING.



Said Parcel containing 2,240 square feet, more or less.

NOTES:

1. THIS IS NOT A BOUNDARY SURVEY.
2. NO CORNERS WERE SET AS PART OF THIS SKETCH OF DESCRIPTION.
3. THIS SKETCH OF DESCRIPTION IS NOT VALID WITHOUT THE SIGNATURE AND THE ORIGINAL RAISED SEAL OF A FLORIDA LICENSED SURVEYOR AND MAPPER.
4. BEARINGS SHOWN HEREON ARE BASED ON THE NORTH LINE OF THE NORTHEAST 1/4 OF SECTION 34 TOWNSHIP 23 SOUTH, RANGE 27 EAST, BEING N89°55'33"E.

SYMBOLS AND ABBREVIATION LEGEND:

N = NORTH	DOC# = DOCUMENT NUMBER	PRM = PERMANENT REFERENCE
S = SOUTH	ID. = IDENTIFICATION	MONUMENT
E = EAST	O = IRON ROD	PROP. = PROPOSED
W = WEST	IRC = IRON ROD & CAP	P.T. = POINT OF TANGENCY
A.D.E. = ACCESS & DRAINAGE EASEMENT	L = ARC LENGTH	R = RADIUS
CL = CENTERLINE	LI = LINE NUMBER	RT. = RIGHT
C1 = CURVE NUMBER	LB = LICENSED BUSINESS	R/W = RIGHT OF WAY
(C) = CALCULATED	LT = LEFT	STA. = STATION
CB = CHORD BEARING	O.R.B. = OFFICIAL RECORDS BOOK	T = TANGENT
CCR = CERTIFIED CORNER RECORD	P.B. = PLAT BOOK	T.C.E. = TEMPORARY CONSTRUCTION EASEMENT
CH = CHORD LENGTH	P.C. = POINT OF CURVATURE	U.D.A.E. = UTILITY, DRAINAGE & ACCESS EASEMENT
CM = CONCRETE MONUMENT	P.O.C. = POINT ON CURVE	UTILITY EASEMENT
IS = 6"X6" CONCRETE MONUMENT	PO(S) = PAGE(S)	U.E. = UTILITY EASEMENT
A = DELTA ANGLE	P.I. = POINT OF INTERSECTION	
(D) = DEED	PL = PROPERTY LINE	
	P.O.T. = POINT ON TANGENT	
		(XXXX) = PARCEL NUMBER

CERTIFIED TO: 1. ORANGE COUNTY, FLORIDA 2. 3. 4.		SURVEYOR'S CERTIFICATION I HEREBY CERTIFY THAT THE SKETCH AND LEGAL DESCRIPTION HEREIN SET FORTH IS TRUE AND CORRECT TO THE BEST OF MY KNOWLEDGE, INFORMATION, AND BELIEF. IT HAS BEEN PREPARED IN ACCORDANCE WITH THE STANDARDS SET FORTH IN CHAPTER 1117 OF THE FLORIDA ADMINISTRATIVE CODE (F.A.C.) AND CHAPTER 117 OF THE FLORIDA STATUTES (F.S.) AND 472 OF THE FLORIDA STATUTE.		ORANGE COUNTY PUBLIC WORKS ENGINEERING DIVISION 4250 SOUTH JOHN YOUNG PARKWAY ORLANDO, FLORIDA 32839-0285 (407) 838-7020									
PROJECT NAME: REAMS ROAD PROJECT NO.: CIP 5139		 OCT 31 2024		 L.S. Diversified 405-1416-4040-206 Suite 117 Casselberry, FL 32707 Phone: 407-491-3816 Fax: 407-491-6541 www.lsdiversified.com info@lsdiversified.com PROFESSIONAL SURVEYOR & MAPPER LICENSE NO. 11000029									
<table><tr><th>NO.</th><th>DATE</th><th>BY</th><th>DESCRIPTION</th></tr><tr><td>1</td><td>09/12/2024</td><td>K.B.S.</td><td>REV. PER CHK COMMENTS</td></tr><tr><td>2</td><td>02/20/2025</td><td>B.S.</td><td>REV. PER CHK COMMENTS</td></tr></table>						NO.	DATE	BY	DESCRIPTION	1	09/12/2024	K.B.S.	REV. PER CHK COMMENTS
NO.	DATE	BY	DESCRIPTION										
1	09/12/2024	K.B.S.	REV. PER CHK COMMENTS										
2	02/20/2025	B.S.	REV. PER CHK COMMENTS										

T.P. 11/4/2024

Project: Reams Road (Summerlake Park Boulevard to Taborfield Avenue)
Instrument: 7061.1

