

ORDINANCE NO. 2021-020
(Annexation Ordinance for 277 13th Avenue
De La Torre Property)

TAX PARCEL ID: 08-22-28-5960-15-120

CASE NO. AX-05-21-11: 277 13th Avenue - De La Torre Property Annexation

AN ORDINANCE OF THE CITY OF OCOEE, FLORIDA, ANNEXING INTO THE CORPORATE LIMITS OF THE CITY OF OCOEE, FLORIDA, CERTAIN REAL PROPERTY CONTAINING APPROXIMATELY +/- 0.17 ACRES LOCATED ON THE NORTH SIDE OF 13TH STREET, APPROXIMATELY 1127 FEET EAST OF N. LAKEWOOD AVENUE AND APPROXIMATELY 162 FEET WEST OF PETERS AVENUE, PURSUANT TO THE APPLICATION SUBMITTED BY THE PROPERTY OWNER; FINDING SAID ANNEXATION TO BE CONSISTENT WITH THE OCOEE COMPREHENSIVE PLAN AND THE OCOEE CITY CODE; PROVIDING FOR AND AUTHORIZING THE UPDATING OF OFFICIAL CITY MAPS; PROVIDING DIRECTION TO THE CITY CLERK; PROVIDING FOR SEVERABILITY; REPEALING INCONSISTENT ORDINANCES; PROVIDING FOR AN EFFECTIVE DATE.

WHEREAS, pursuant to Section 171.044, Florida Statutes, the owner of certain real property located in unincorporated Orange County, Florida, as hereinafter described, has petitioned the City Commission of the City of Ocoee, Florida (the "Ocoee City Commission") to annex approximately +/- 0.17 acres of property, as more particularly described in Exhibit "A" attached hereto, into the corporate limits of the City of Ocoee, Florida; and

WHEREAS, the Ocoee City Commission has determined that said petition bears the signatures of all owners of the real property proposed to be annexed into the corporate limits of the City of Ocoee, Florida; and

WHEREAS, notice of the proposed annexation has been published pursuant to the requirements of Section 171.044(2), Florida Statutes, and Section 5-9(E) of Article V of the Land Development Code of the City of Ocoee (the "Code"); and

WHEREAS, on June 8, 2021, the Planning and Zoning Commission of the City of Ocoee, Florida, reviewed the proposed annexation and found it to be consistent with the Ocoee Comprehensive Plan, to comply with all applicable requirements of the Ocoee City Code, and to be in the best interest of the City of Ocoee and has recommended to the Ocoee City Commission that it approve said annexation petition; and

WHEREAS, the Ocoee City Commission has the authority, pursuant to Section 171.044, Florida Statutes, to annex said real property into its corporate limits upon petition of the owners of said real property; and

WHEREAS, the Ocoee City Commission is desirous of annexing and redefining the boundary lines of the City of Ocoee, Florida, to include said real property.

NOW THEREFORE, BE IT ENACTED BY THE CITY COMMISSION OF THE CITY OF OCOEE, FLORIDA, AS FOLLOWS:

Section 1. AUTHORITY. The Ocoee City Commission has the authority to adopt this Ordinance pursuant to Article VIII of the Constitution of the State of Florida, Chapters 166 and 171, Florida Statutes, and Section C-7 of Article 1 of the Charter of the City of Ocoee, Florida.

Section 2. PETITION. The Ocoee City Commission hereby finds that the petition to annex certain lands, as hereinafter described, into the corporate limits of the City of Ocoee, Florida, bears the signatures of all owners of the real property proposed to be annexed into the corporate limits of the City of Ocoee, Florida.

Section 3. ANNEXATION. The following described real property located in unincorporated Orange County, Florida, is hereby annexed into the corporate limits of the City of Ocoee, Florida:

**SEE EXHIBIT "A" ATTACHED HERETO AND BY THIS
REFERENCE MADE A PART HEREOF**

Section 4. MAP. A map of said land herein described which clearly shows the annexed area is attached hereto as **EXHIBIT "B"** and by this reference is made a part hereof.

Section 5. CONSISTENCY FINDING. The Ocoee City Commission hereby finds that the annexation of said land herein described is consistent with the Ocoee Comprehensive Plan, as amended, and meets all of the requirements for annexation set forth in the Ocoee Comprehensive Plan, and the Ocoee City Code.

Section 6. CORPORATE LIMITS. The corporate territorial limits of the City of Ocoee, Florida, are hereby redefined to include said land herein described and annexed.

Section 7. OFFICIAL MAPS. The City Clerk is hereby authorized to update and supplement official City maps of the City of Ocoee, Florida, to include said land herein described and annexed.

Section 8. LIABILITY. The land herein described and future inhabitants of said land herein described shall be liable for all debts and obligations and be subject to all species of taxation, laws, ordinances, and regulations of the City of Ocoee, Florida, and be entitled to the same privileges and benefits as other areas of the City of Ocoee, Florida.


Section 9. SEVERABILITY. If any section, subsection, sentence, clause, phrase, or portion of this Ordinance is for any reason held invalid or unconstitutional by any court of competent jurisdiction, such portion shall be deemed a separate, distinct, and independent provision and such holding shall not affect the validity of the remaining portion hereto.

Section 10. CONFLICTING ORDINANCES. All ordinances or parts of ordinances in conflict herewith are hereby repealed.

Section 11. EFFECTIVE DATE. This Ordinance shall become effective upon passage and adoption. Thereafter, the City Clerk is hereby directed to file a certified copy of this Ordinance with the Clerk of the Circuit Court for Orange County, Florida, the Chief Administrative Officer of Orange County, Florida, and with the Florida Department of State within seven (7) days from the effective date.

PASSED AND ADOPTED this 3rd day of August, 2021.

ATTEST:


Melanie Sibbitt, City Clerk

(SEAL)

FOR USE AND RELIANCE ONLY BY THE
CITY OF OCOEE, FLORIDA APPROVED AS
TO FORM AND LEGALITY THIS 3rd DAY
OF AUGUST, 2021


SHUFFIELD, LOWMAN & WILSON, P.A.

By:


City Attorney

APPROVED:

CITY OF OCOEE, FLORIDA


Rusty Johnson, Mayor

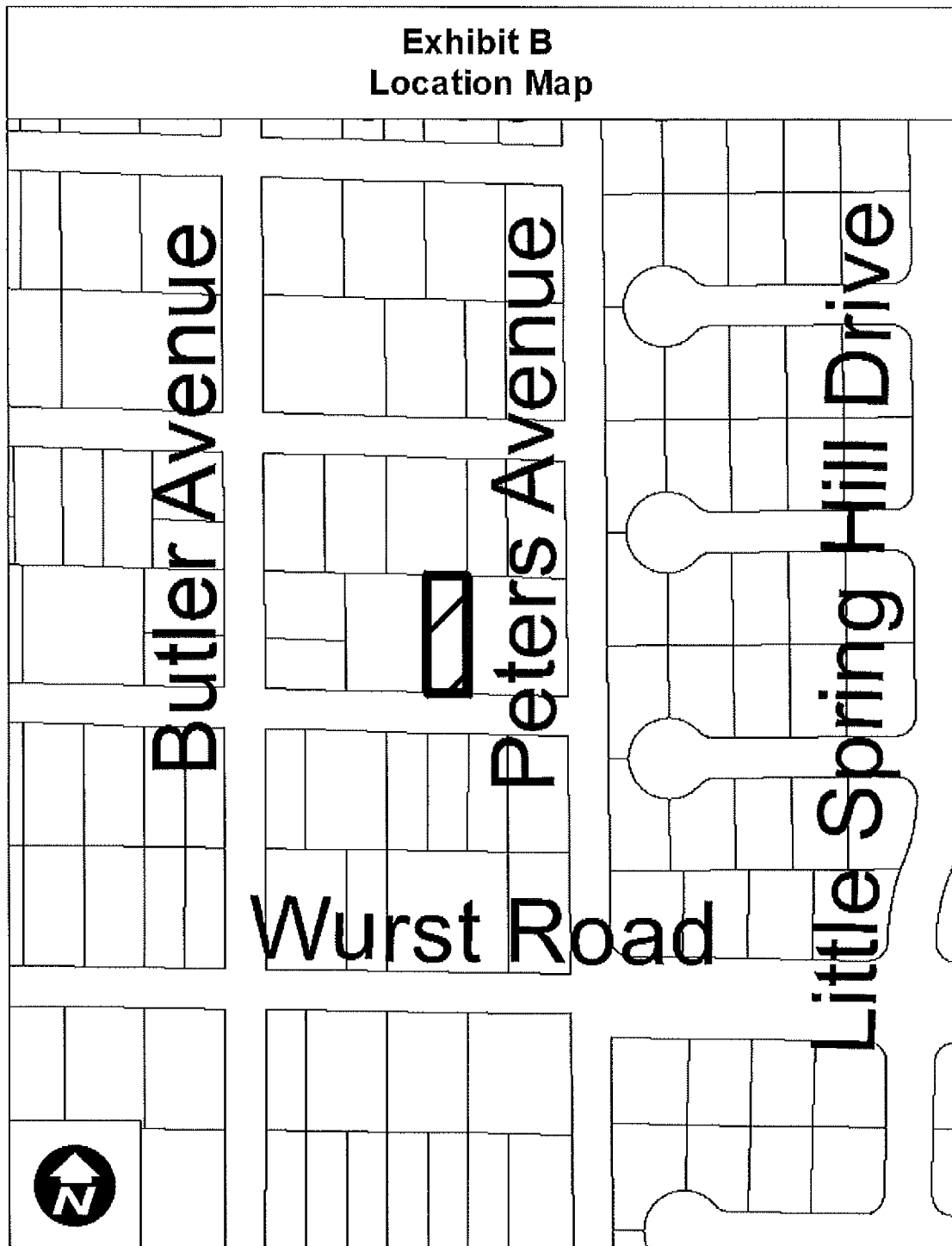
ADVERTISED 7/22/21 AND 7/29/21
READ FIRST TIME July 20, 2021
READ SECOND TIME AND ADOPTED
August 3, 2021, UNDER AGENDA
ITEM NO. 14

EXHIBIT "A"

LEGAL DESCRIPTION

LOT 12, BLOCK 15, NORTH OCOEE ADDITION NO.2, ACCORDING TO THE MAP OR PLAT THEREOF,
AS RECORDED IN PLAT BOOK O, PAGE(S) 69, OF THE PUBLIC RECORDS OF ORNAGE COUNTY,
FLORIDA.

EXHIBIT "B"



BCC Mtg. Date: September 14, 2021

DOC # 20210476091

08/05/2021 09:06 AM Page 1 of 5

Rec Fee: \$44.00

Deed Doc Tax: \$0.00

Mortgage Doc Tax: \$0.00

Intangible Tax: \$0.00

Phil Diamond, Comptroller

Orange County, FL

Ret To: CSC INC

ORDINANCE NO. 2021-022
(Annexation Ordinance for 501 2nd Street
Labban Property)

TAX PARCEL ID: 17-22-28-0000-00-055

CASE NO. AX-05-21-12: 501 2nd Street - Labban Property Annexation

AN ORDINANCE OF THE CITY OF OCOEE, FLORIDA, ANNEXING INTO THE CORPORATE LIMITS OF THE CITY OF OCOEE, FLORIDA, CERTAIN REAL PROPERTY CONTAINING APPROXIMATELY +/- 0.25 ACRES LOCATED ON THE EAST SIDE OF 2ND STREET, APPROXIMATELY 577 FEET SOUTH OF CENTER STREET AND AT THE INTERSECTION OF NAY STREET AND 2ND STREET, PURSUANT TO THE APPLICATION SUBMITTED BY THE PROPERTY OWNER; FINDING SAID ANNEXATION TO BE CONSISTENT WITH THE OCOEE COMPREHENSIVE PLAN AND THE OCOEE CITY CODE; PROVIDING FOR AND AUTHORIZING THE UPDATING OF OFFICIAL CITY MAPS; PROVIDING DIRECTION TO THE CITY CLERK; PROVIDING FOR SEVERABILITY; REPEALING INCONSISTENT ORDINANCES; PROVIDING FOR AN EFFECTIVE DATE.

WHEREAS, pursuant to Section 171.044, Florida Statutes, the owner of certain real property located in unincorporated Orange County, Florida, as hereinafter described, has petitioned the City Commission of the City of Ocoee, Florida (the "Ocoee City Commission") to annex approximately +/- 0.25 acres of property, as more particularly described in **Exhibit "A"** attached hereto, into the corporate limits of the City of Ocoee, Florida; and

WHEREAS, the Ocoee City Commission has determined that said petition bears the signatures of all owners of the real property proposed to be annexed into the corporate limits of the City of Ocoee, Florida; and

WHEREAS, notice of the proposed annexation has been published pursuant to the requirements of Section 171.044(2), Florida Statutes, and Section 5-9(E) of Article V of the Land Development Code of the City of Ocoee (the "Code"); and

WHEREAS, on June 8, 2021, the Planning and Zoning Commission of the City of Ocoee, Florida, reviewed the proposed annexation and found it to be consistent with the Ocoee Comprehensive Plan, to comply with all applicable requirements of the Ocoee City Code, and to be in the best interest of the City of Ocoee and has recommended to the Ocoee City Commission that it approve said annexation petition; and

WHEREAS, the Ocoee City Commission has the authority, pursuant to Section 171.044, Florida Statutes, to annex said real property into its corporate limits upon petition of the owners of said real property; and

WHEREAS, the Ocoee City Commission is desirous of annexing and redefining the boundary lines of the City of Ocoee, Florida, to include said real property.

NOW THEREFORE, BE IT ENACTED BY THE CITY COMMISSION OF THE CITY OF OCOEE, FLORIDA, AS FOLLOWS:

Section 1. AUTHORITY. The Ocoee City Commission has the authority to adopt this Ordinance pursuant to Article VIII of the Constitution of the State of Florida, Chapters 166 and 171, Florida Statutes, and Section C-7 of Article 1 of the Charter of the City of Ocoee, Florida.

Section 2. PETITION. The Ocoee City Commission hereby finds that the petition to annex certain lands, as hereinafter described, into the corporate limits of the City of Ocoee, Florida, bears the signatures of all owners of the real property proposed to be annexed into the corporate limits of the City of Ocoee, Florida.

Section 3. ANNEXATION. The following described real property located in unincorporated Orange County, Florida, is hereby annexed into the corporate limits of the City of Ocoee, Florida:

SEE EXHIBIT "A" ATTACHED HERETO AND BY THIS REFERENCE MADE A PART HEREOF

Section 4. MAP. A map of said land herein described which clearly shows the annexed area is attached hereto as **EXHIBIT "B"** and by this reference is made a part hereof.

Section 5. CONSISTENCY FINDING. The Ocoee City Commission hereby finds that the annexation of said land herein described is consistent with the Ocoee Comprehensive Plan, as amended, and meets all of the requirements for annexation set forth in the Ocoee Comprehensive Plan, and the Ocoee City Code.

Section 6. CORPORATE LIMITS. The corporate territorial limits of the City of Ocoee, Florida, are hereby redefined to include said land herein described and annexed.

Section 7. OFFICIAL MAPS. The City Clerk is hereby authorized to update and supplement official City maps of the City of Ocoee, Florida, to include said land herein described and annexed.

Section 8. LIABILITY. The land herein described and future inhabitants of said land herein described shall be liable for all debts and obligations and be subject to all species of taxation, laws, ordinances, and regulations of the City of Ocoee, Florida, and be entitled to the same privileges and benefits as other areas of the City of Ocoee, Florida.

Section 9. SEVERABILITY. If any section, subsection, sentence, clause, phrase, or portion of this Ordinance is for any reason held invalid or unconstitutional by any court of competent jurisdiction, such portion shall be deemed a separate, distinct, and independent provision and such holding shall not affect the validity of the remaining portion hereto.

Section 10. CONFLICTING ORDINANCES. All ordinances or parts of ordinances in conflict herewith are hereby repealed.


Section 11. EFFECTIVE DATE. This Ordinance shall become effective upon passage and adoption. Thereafter, the City Clerk is hereby directed to file a certified copy of this Ordinance with the Clerk of the Circuit Court for Orange County, Florida, the Chief Administrative Officer of Orange County, Florida, and with the Florida Department of State within seven (7) days from the effective date.


PASSED AND ADOPTED this 3rd day of August, 2021.

APPROVED:

CITY OF OCOEE, FLORIDA

ATTEST:


Melanie Sibbitt, City Clerk


Rusty Johnson, Mayor

(SEAL)

FOR USE AND RELIANCE ONLY BY THE
CITY OF OCOEE, FLORIDA APPROVED AS
TO FORM AND LEGALITY THIS 3RD DAY
OF AUG, 2021

ADVERTISED 7/22/21 AND 7/29/21 READ
FIRST TIME July 20, 2021 READ
SECOND TIME AND ADOPTED
August 3, 2021, UNDER AGENDA
ITEM NO. 15

SHUFFIELD, LOWMAN & WILSON, P.A.

By:


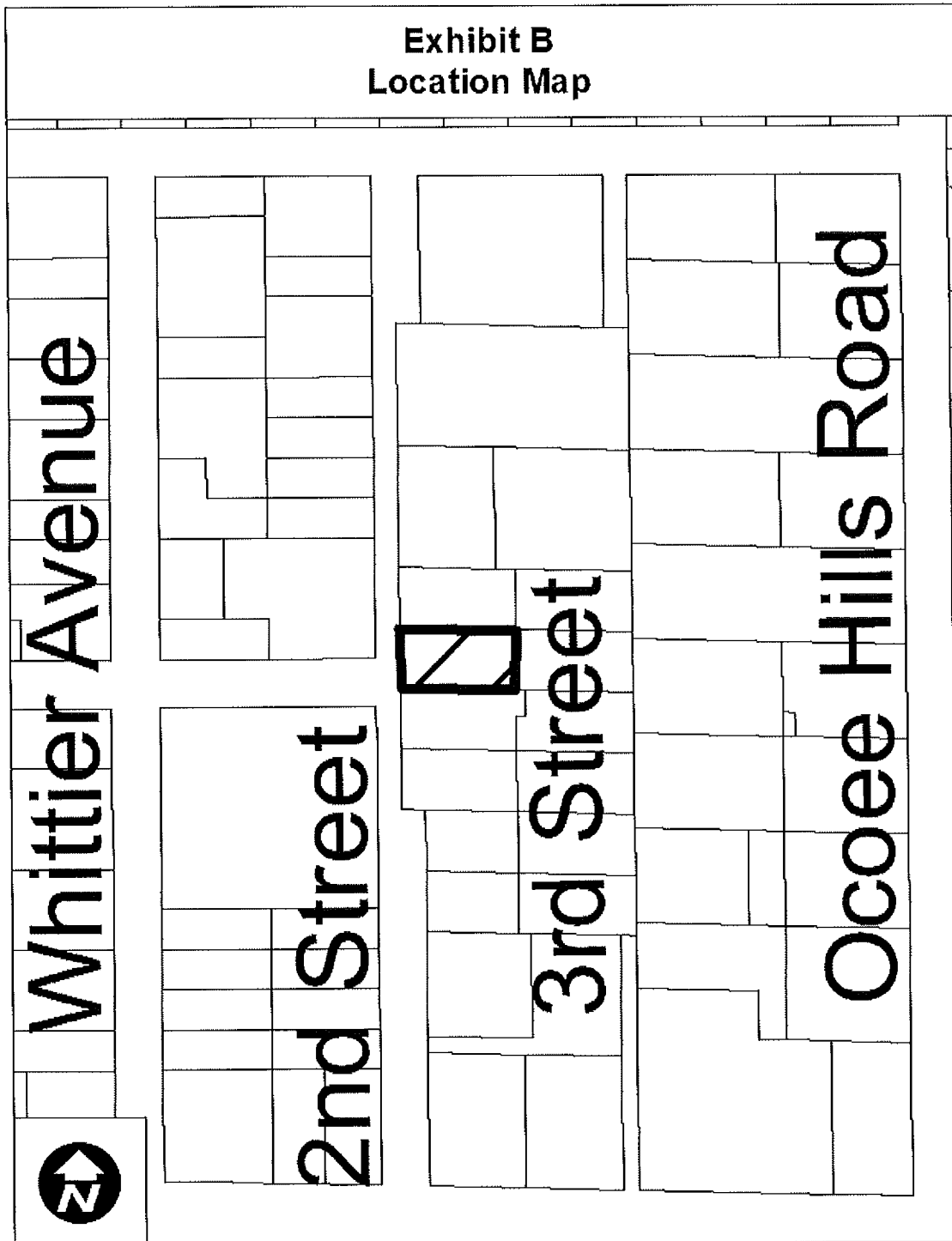

City Attorney

EXHIBIT "A"

LEGAL DESCRIPTION

THE SE ¼ OF THE NORTH 150.8 FEET OF THE SOUTH 657.95 FEET OF THE EAST ½ OF THE SE ¼ OF THE N/E ¼ OF SECTION 17, TOWNSHIP 22 SOUTH, RANGE 28 EAST, ORANGE COUNTY, FLORIDA, LESS AND EXCEPT THE EAST 370 FEET THEREOF, SUBJECT TO AN EASEMENT FOR INGRESS AND EGRESS OVER THE EAST 20 FEET THEREOF.



BCC Mtg. Date: September 14, 2021

DOC # 20210476107

08/05/2021 09:07 AM Page 1 of 5

Rec Fee: \$44.00

Deed Doc Tax: \$0.00

Mortgage Doc Tax: \$0.00

Intangible Tax: \$0.00

Phil Diamond, Comptroller

Orange County, FL

Ret To: CSC INC

ORDINANCE NO. 2021-028
(Annexation Ordinance for 504 3rd Street
Ocoee Rentals Trust Properties)

TAX PARCEL ID: 17-22-28-0000-00-073

CASE NO. AX-05-21-14: 504 3rd Street - Ocoee Rentals Trust Properties Annexation

AN ORDINANCE OF THE CITY OF OCOEE, FLORIDA, ANNEXING INTO THE CORPORATE LIMITS OF THE CITY OF OCOEE, FLORIDA, CERTAIN REAL PROPERTY CONTAINING APPROXIMATELY +/- 0.25 ACRES LOCATED ON THE WEST SIDE OF 3RD STREET, APPROXIMATELY 568 FEET SOUTH OF CENTER STREET AND APPROXIMATELY 654 FEET NORTH OF E. SILVER STAR ROAD, PURSUANT TO THE APPLICATION SUBMITTED BY THE PROPERTY OWNER; FINDING SAID ANNEXATION TO BE CONSISTENT WITH THE OCOEE COMPREHENSIVE PLAN AND THE OCOEE CITY CODE; PROVIDING FOR AND AUTHORIZING THE UPDATING OF OFFICIAL CITY MAPS; PROVIDING DIRECTION TO THE CITY CLERK; PROVIDING FOR SEVERABILITY; REPEALING INCONSISTENT ORDINANCES; PROVIDING FOR AN EFFECTIVE DATE.

WHEREAS, pursuant to Section 171.044, Florida Statutes, the owner of certain real property located in unincorporated Orange County, Florida, as hereinafter described, has petitioned the City Commission of the City of Ocoee, Florida (the "Ocoee City Commission") to annex approximately +/- 0.25 acres of property, as more particularly described in Exhibit "A" attached hereto, into the corporate limits of the City of Ocoee, Florida; and

WHEREAS, the Ocoee City Commission has determined that said petition bears the signatures of all owners of the real property proposed to be annexed into the corporate limits of the City of Ocoee, Florida; and

WHEREAS, notice of the proposed annexation has been published pursuant to the requirements of Section 171.044(2), Florida Statutes, and Section 5-9(E) of Article V of the Land Development Code of the City of Ocoee (the "Code"); and

WHEREAS, on June 8, 2021, the Planning and Zoning Commission of the City of Ocoee, Florida, reviewed the proposed annexation and found it to be consistent with the Ocoee Comprehensive Plan, to comply with all applicable requirements of the Ocoee City Code, and to be in the best interest of the City of Ocoee and has recommended to the Ocoee City Commission that it approve said annexation petition; and

WHEREAS, the Ocoee City Commission has the authority, pursuant to Section 171.044, Florida Statutes, to annex said real property into its corporate limits upon petition of the owners of said real property; and

WHEREAS, the Ocoee City Commission is desirous of annexing and redefining the boundary lines of the City of Ocoee, Florida, to include said real property.

NOW THEREFORE, BE IT ENACTED BY THE CITY COMMISSION OF THE CITY OF OCOEE, FLORIDA, AS FOLLOWS:

Section 1. AUTHORITY. The Ocoee City Commission has the authority to adopt this Ordinance pursuant to Article VIII of the Constitution of the State of Florida, Chapters 166 and 171, Florida Statutes, and Section C-7 of Article 1 of the Charter of the City of Ocoee, Florida.

Section 2. PETITION. The Ocoee City Commission hereby finds that the petition to annex certain lands, as hereinafter described, into the corporate limits of the City of Ocoee, Florida, bears the signatures of all owners of the real property proposed to be annexed into the corporate limits of the City of Ocoee, Florida.

Section 3. ANNEXATION. The following described real property located in unincorporated Orange County, Florida, is hereby annexed into the corporate limits of the City of Ocoee, Florida:

**SEE EXHIBIT "A" ATTACHED HERETO AND BY THIS
REFERENCE MADE A PART HEREOF**

Section 4. MAP. A map of said land herein described which clearly shows the annexed area is attached hereto as **EXHIBIT "B"** and by this reference is made a part hereof.

Section 5. CONSISTENCY FINDING. The Ocoee City Commission hereby finds that the annexation of said land herein described is consistent with the Ocoee Comprehensive Plan, as amended, and meets all of the requirements for annexation set forth in the Ocoee Comprehensive Plan, and the Ocoee City Code.

Section 6. CORPORATE LIMITS. The corporate territorial limits of the City of Ocoee, Florida, are hereby redefined to include said land herein described and annexed.

Section 7. OFFICIAL MAPS. The City Clerk is hereby authorized to update and supplement official City maps of the City of Ocoee, Florida, to include said land herein described and annexed.

Section 8. LIABILITY. The land herein described and future inhabitants of said land herein described shall be liable for all debts and obligations and be subject to all species of taxation, laws, ordinances, and regulations of the City of Ocoee, Florida, and be entitled to the same privileges and benefits as other areas of the City of Ocoee, Florida.

Section 9. SEVERABILITY. If any section, subsection, sentence, clause, phrase, or portion of this Ordinance is for any reason held invalid or unconstitutional by any court of competent jurisdiction, such portion shall be deemed a separate, distinct, and independent provision and such holding shall not affect the validity of the remaining portion hereto.

Section 10. CONFLICTING ORDINANCES. All ordinances or parts of ordinances in conflict herewith are hereby repealed.


Section 11. EFFECTIVE DATE. This Ordinance shall become effective upon passage and adoption. Thereafter, the City Clerk is hereby directed to file a certified copy of this Ordinance with the Clerk of the Circuit Court for Orange County, Florida, the Chief Administrative Officer of Orange County, Florida, and with the Florida Department of State within seven (7) days from the effective date.


PASSED AND ADOPTED this 3rd day of August, 2021.

APPROVED:

CITY OF OCOEE, FLORIDA

ATTEST:


Melanie Sibbitt, City Clerk


Rusty Johnson, Mayor

(SEAL)

FOR USE AND RELIANCE ONLY BY THE
CITY OF OCOEE, FLORIDA APPROVED AS
TO FORM AND LEGALITY THIS 3RD DAY
OF AUG., 2021

ADVERTISED 7/28/21 AND 7/29/21 READ
FIRST TIME July 20, 2021 READ
SECOND TIME AND ADOPTED
August 3, 2021, UNDER AGENDA
ITEM NO. 18

SHUFFIELD, LOWMAN & WILSON, P.A.

By:


City Attorney

EXHIBIT "A"

LEGAL DESCRIPTION

THE SOUTHEAST $\frac{1}{4}$ OF THE NORTH 150.8 FEET OF THE SOUTH 808.75 FEET OF THE EAST $\frac{1}{2}$ OF THE SE $\frac{1}{4}$ OF THE NE $\frac{1}{4}$ IN SECTION 17, TOWNSHIP 22 SOUTH, RANGE 28 EAST, ORANGE COUNTY, FLORIDA, LESS AND EXCEPT THE EAST 370 FEET THEREOF, SUBJECT TO AN EASEMENT OVER THE WEST 30 FEET FOR ROAD PURPOSES.

EXHIBIT "B"



BCC Mtg. Date: September 14, 2021

DOC # 20210476112

08/05/2021 09:08 AM Page 1 of 5

Rec Fee: \$44.00

Deed Doc Tax: \$0.00

Mortgage Doc Tax: \$0.00

Intangible Tax: \$0.00

Phil Diamond, Comptroller

Orange County, FL

Ret To: CSC INC

ORDINANCE NO. 2021-030
(Annexation Ordinance for 502 3rd Street
Ocoee Rentals Trust Properties)

TAX PARCEL ID: 17-22-28-0000-00-139

CASE NO. AX-05-21-15: 502 3rd Street - Ocoee Rentals Trust Properties Annexation

AN ORDINANCE OF THE CITY OF OCOEE, FLORIDA, ANNEXING INTO THE CORPORATE LIMITS OF THE CITY OF OCOEE, FLORIDA, CERTAIN REAL PROPERTY CONTAINING APPROXIMATELY +/- 0.24 ACRES LOCATED ON THE WEST SIDE OF 3RD STREET, APPROXIMATELY 664 FEET SOUTH OF CENTER STREET AND APPROXIMATELY 579 FEET NORTH OF E. SILVER STAR ROAD, PURSUANT TO THE APPLICATION SUBMITTED BY THE PROPERTY OWNER; FINDING SAID ANNEXATION TO BE CONSISTENT WITH THE OCOEE COMPREHENSIVE PLAN AND THE OCOEE CITY CODE; PROVIDING FOR AND AUTHORIZING THE UPDATING OF OFFICIAL CITY MAPS; PROVIDING DIRECTION TO THE CITY CLERK; PROVIDING FOR SEVERABILITY; REPEALING INCONSISTENT ORDINANCES; PROVIDING FOR AN EFFECTIVE DATE.

WHEREAS, pursuant to Section 171.044, Florida Statutes, the owner of certain real property located in unincorporated Orange County, Florida, as hereinafter described, has petitioned the City Commission of the City of Ocoee, Florida (the "Ocoee City Commission") to annex approximately +/- 0.24 acres of property, as more particularly described in Exhibit "A" attached hereto, into the corporate limits of the City of Ocoee, Florida; and

WHEREAS, the Ocoee City Commission has determined that said petition bears the signatures of all owners of the real property proposed to be annexed into the corporate limits of the City of Ocoee, Florida; and

WHEREAS, notice of the proposed annexation has been published pursuant to the requirements of Section 171.044(2), Florida Statutes, and Section 5-9(E) of Article V of the Land Development Code of the City of Ocoee (the "Code"); and

WHEREAS, on June 8, 2021, the Planning and Zoning Commission of the City of Ocoee, Florida, reviewed the proposed annexation and found it to be consistent with the Ocoee Comprehensive Plan, to comply with all applicable requirements of the Ocoee City Code, and to be in the best interest of the City of Ocoee and has recommended to the Ocoee City Commission that it approve said annexation petition; and

WHEREAS, the Ocoee City Commission has the authority, pursuant to Section 171.044, Florida Statutes, to annex said real property into its corporate limits upon petition of the owners of said real property; and

WHEREAS, the Ocoee City Commission is desirous of annexing and redefining the boundary lines of the City of Ocoee, Florida, to include said real property.

NOW THEREFORE, BE IT ENACTED BY THE CITY COMMISSION OF THE CITY OF OCOEE, FLORIDA, AS FOLLOWS:

Section 1. AUTHORITY. The Ocoee City Commission has the authority to adopt this Ordinance pursuant to Article VIII of the Constitution of the State of Florida, Chapters 166 and 171, Florida Statutes, and Section C-7 of Article 1 of the Charter of the City of Ocoee, Florida.

Section 2. PETITION. The Ocoee City Commission hereby finds that the petition to annex certain lands, as hereinafter described, into the corporate limits of the City of Ocoee, Florida, bears the signatures of all owners of the real property proposed to be annexed into the corporate limits of the City of Ocoee, Florida.

Section 3. ANNEXATION. The following described real property located in unincorporated Orange County, Florida, is hereby annexed into the corporate limits of the City of Ocoee, Florida:

SEE EXHIBIT "A" ATTACHED HERETO AND BY THIS REFERENCE MADE A PART HEREOF

Section 4. MAP. A map of said land herein described which clearly shows the annexed area is attached hereto as **EXHIBIT "B"** and by this reference is made a part hereof.

Section 5. CONSISTENCY FINDING. The Ocoee City Commission hereby finds that the annexation of said land herein described is consistent with the Ocoee Comprehensive Plan, as amended, and meets all of the requirements for annexation set forth in the Ocoee Comprehensive Plan, and the Ocoee City Code.

Section 6. CORPORATE LIMITS. The corporate territorial limits of the City of Ocoee, Florida, are hereby redefined to include said land herein described and annexed.

Section 7. OFFICIAL MAPS. The City Clerk is hereby authorized to update and supplement official City maps of the City of Ocoee, Florida, to include said land herein described and annexed.

Section 8. LIABILITY. The land herein described and future inhabitants of said land herein described shall be liable for all debts and obligations and be subject to all species of taxation, laws, ordinances, and regulations of the City of Ocoee, Florida, and be entitled to the same privileges and benefits as other areas of the City of Ocoee, Florida.

Section 9. SEVERABILITY. If any section, subsection, sentence, clause, phrase, or portion of this Ordinance is for any reason held invalid or unconstitutional by any court of competent jurisdiction, such portion shall be deemed a separate, distinct, and independent provision and such holding shall not affect the validity of the remaining portion hereto.

Section 10. CONFLICTING ORDINANCES. All ordinances or parts of ordinances in conflict herewith are hereby repealed.

Section 11. EFFECTIVE DATE. This Ordinance shall become effective upon passage and adoption. Thereafter, the City Clerk is hereby directed to file a certified copy of this Ordinance with the Clerk of the Circuit Court for Orange County, Florida, the Chief Administrative Officer of Orange County, Florida, and with the Florida Department of State within seven (7) days from the effective date.


PASSED AND ADOPTED this 3rd day of August, 2021.

APPROVED:

CITY OF OCOEE, FLORIDA

ATTEST:


Melanie Sibbitt, City Clerk


Rusty Johnson, Mayor

(SEAL)

FOR USE AND RELIANCE ONLY BY THE
CITY OF OCOEE, FLORIDA APPROVED AS
TO FORM AND LEGALITY THIS 3rd DAY
OF AUGUST, 2021

ADVERTISED 7/22/21 AND 7/29/21 READ
FIRST TIME July 20, 2021 READ
SECOND TIME AND ADOPTED
August 3, 2021, UNDER AGENDA
ITEM NO. 19

SHUFFIELD, LOWMAN & WILSON, P.A.


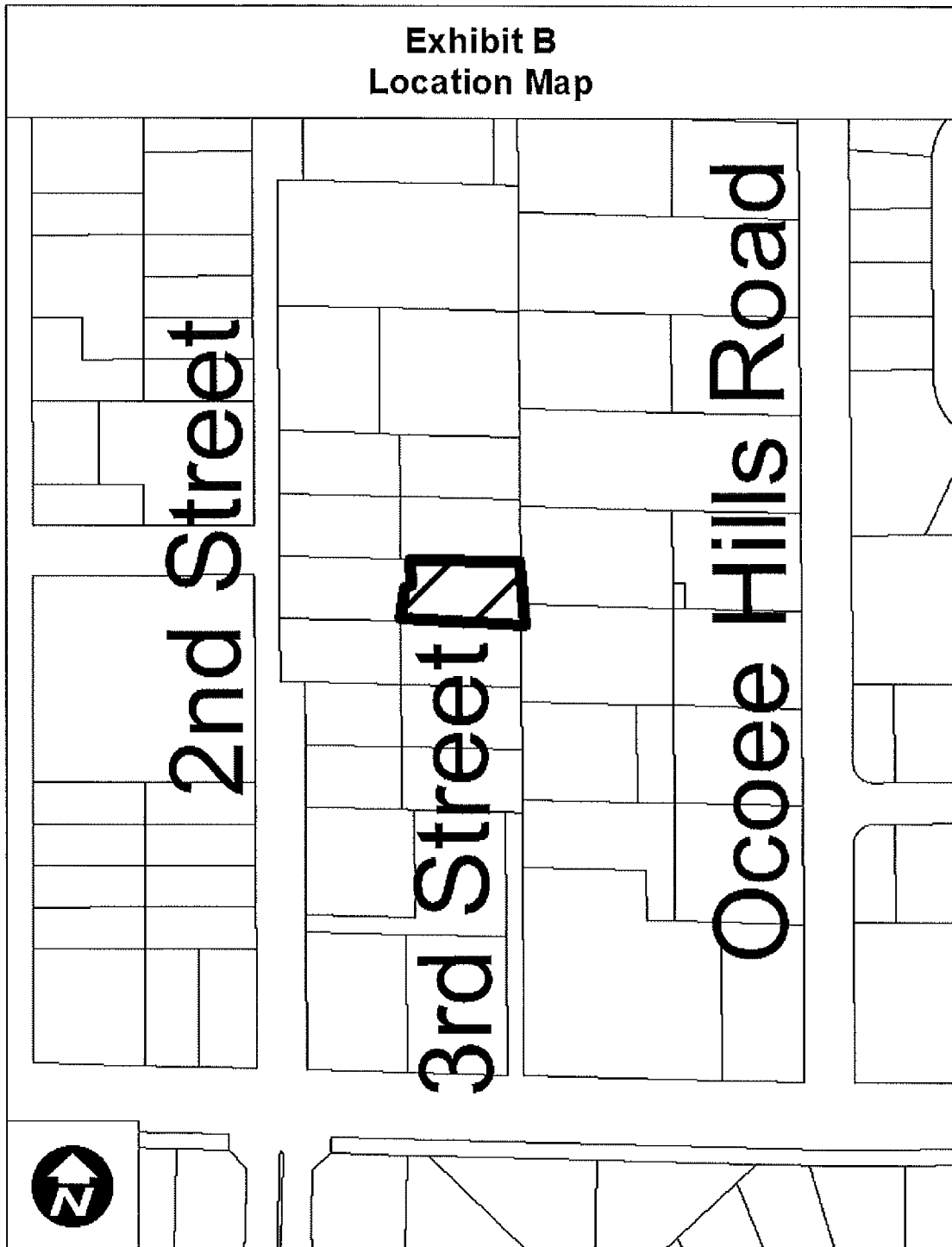
By: 
City Attorney

EXHIBIT "A"

LEGAL DESCRIPTION

THE SOUTHEAST $\frac{1}{4}$ OF THE NORTH 150.8 FEET OF THE SOUTH 808.75 FEET OF THE EAST $\frac{1}{2}$ OF THE SE $\frac{1}{4}$ OF THE NE $\frac{1}{4}$ IN SECTION 17, TOWNSHIP 22 SOUTH, RANGE 28 EAST, ORANGE COUNTY, FLORIDA, LESS AND EXCEPT THE EAST 370 FEET THEREOF, SUBJECT TO AN EASEMENT OVER THE WEST 30 FEET FOR ROAD PURPOSES.

EXHIBIT "B"



BCC Mtg. Date: September 14, 2021

**ORDINANCE NO. 2021-032
(Annexation Ordinance for 436 3rd Street
Ocoee Rentals Trust Properties)**

TAX PARCEL ID: 17-22-28-0000-00-067

CASE NO. AX-05-21-16: 436 3rd Street - Ocoee Rentals Trust Properties Annexation

AN ORDINANCE OF THE CITY OF OCOEE, FLORIDA, ANNEXING INTO THE CORPORATE LIMITS OF THE CITY OF OCOEE, FLORIDA, CERTAIN REAL PROPERTY CONTAINING APPROXIMATELY +/- 0.25 ACRES LOCATED ON THE WEST SIDE OF 3RD STREET, APPROXIMATELY 744 FEET SOUTH OF CENTER STREET AND APPROXIMATELY 501 FEET NORTH OF E. SILVER STAR ROAD, PURSUANT TO THE APPLICATION SUBMITTED BY THE PROPERTY OWNER; FINDING SAID ANNEXATION TO BE CONSISTENT WITH THE OCOEE COMPREHENSIVE PLAN AND THE OCOEE CITY CODE; PROVIDING FOR AND AUTHORIZING THE UPDATING OF OFFICIAL CITY MAPS; PROVIDING DIRECTION TO THE CITY CLERK; PROVIDING FOR SEVERABILITY; REPEALING INCONSISTENT ORDINANCES; PROVIDING FOR AN EFFECTIVE DATE.

WHEREAS, pursuant to Section 171.044, Florida Statutes, the owner of certain real property located in unincorporated Orange County, Florida, as hereinafter described, has petitioned the City Commission of the City of Ocoee, Florida (the "Ocoee City Commission") to annex approximately +/- 0.25 acres of property, as more particularly described in Exhibit "A" attached hereto, into the corporate limits of the City of Ocoee, Florida; and

WHEREAS, the Ocoee City Commission has determined that said petition bears the signatures of all owners of the real property proposed to be annexed into the corporate limits of the City of Ocoee, Florida; and

WHEREAS, notice of the proposed annexation has been published pursuant to the requirements of Section 171.044(2), Florida Statutes, and Section 5-9(E) of Article V of the Land Development Code of the City of Ocoee (the "Code"); and

WHEREAS, on June 8, 2021, the Planning and Zoning Commission of the City of Ocoee, Florida, reviewed the proposed annexation and found it to be consistent with the Ocoee Comprehensive Plan, to comply with all applicable requirements of the Ocoee City Code, and to be in the best interest of the City of Ocoee and has recommended to the Ocoee City Commission that it approve said annexation petition; and

WHEREAS, the Ocoee City Commission has the authority, pursuant to Section 171.044, Florida Statutes, to annex said real property into its corporate limits upon petition of the owners of said real property; and

WHEREAS, the Ocoee City Commission is desirous of annexing and redefining the boundary lines of the City of Ocoee, Florida, to include said real property.

NOW THEREFORE, BE IT ENACTED BY THE CITY COMMISSION OF THE CITY OF OCOEE, FLORIDA, AS FOLLOWS:

Section 1. AUTHORITY. The Ocoee City Commission has the authority to adopt this Ordinance pursuant to Article VIII of the Constitution of the State of Florida, Chapters 166 and 171, Florida Statutes, and Section C-7 of Article 1 of the Charter of the City of Ocoee, Florida.

Section 2. PETITION. The Ocoee City Commission hereby finds that the petition to annex certain lands, as hereinafter described, into the corporate limits of the City of Ocoee, Florida, bears the signatures of all owners of the real property proposed to be annexed into the corporate limits of the City of Ocoee, Florida.

Section 3. ANNEXATION. The following described real property located in unincorporated Orange County, Florida, is hereby annexed into the corporate limits of the City of Ocoee, Florida:

SEE EXHIBIT "A" ATTACHED HERETO AND BY THIS REFERENCE MADE A PART HEREOF

Section 4. MAP. A map of said land herein described which clearly shows the annexed area is attached hereto as **EXHIBIT "B"** and by this reference is made a part hereof.

Section 5. CONSISTENCY FINDING. The Ocoee City Commission hereby finds that the annexation of said land herein described is consistent with the Ocoee Comprehensive Plan, as amended, and meets all of the requirements for annexation set forth in the Ocoee Comprehensive Plan, and the Ocoee City Code.

Section 6. CORPORATE LIMITS. The corporate territorial limits of the City of Ocoee, Florida, are hereby redefined to include said land herein described and annexed.

Section 7. OFFICIAL MAPS. The City Clerk is hereby authorized to update and supplement official City maps of the City of Ocoee, Florida, to include said land herein described and annexed.

Section 8. LIABILITY. The land herein described and future inhabitants of said land herein described shall be liable for all debts and obligations and be subject to all species of taxation, laws, ordinances, and regulations of the City of Ocoee, Florida, and be entitled to the same privileges and benefits as other areas of the City of Ocoee, Florida.

Section 9. SEVERABILITY. If any section, subsection, sentence, clause, phrase, or portion of this Ordinance is for any reason held invalid or unconstitutional by any court of competent jurisdiction, such portion shall be deemed a separate, distinct, and independent provision and such holding shall not affect the validity of the remaining portion hereto.

Section 10. CONFLICTING ORDINANCES. All ordinances or parts of ordinances in conflict herewith are hereby repealed.


Section 11. EFFECTIVE DATE. This Ordinance shall become effective upon passage and adoption. Thereafter, the City Clerk is hereby directed to file a certified copy of this Ordinance with the Clerk of the Circuit Court for Orange County, Florida, the Chief Administrative Officer of Orange County, Florida, and with the Florida Department of State within seven (7) days from the effective date.


PASSED AND ADOPTED this 3rd day of August, 2021.

APPROVED:

CITY OF OCOEE, FLORIDA

ATTEST:


Melanie Sibbitt, City Clerk


Rusty Johnson, Mayor

(SEAL)

FOR USE AND RELIANCE ONLY BY THE
CITY OF OCOEE, FLORIDA APPROVED AS
TO FORM AND LEGALITY THIS 3rd DAY
OF AUGUST, 2021

ADVERTISED 7/22/21 AND 7/29/21
READ FIRST TIME July 20, 2021
READ SECOND TIME AND ADOPTED
August 3, 2021, UNDER AGENDA
ITEM NO. 20

SHUFFIELD, LOWMAN & WILSON, P.A.


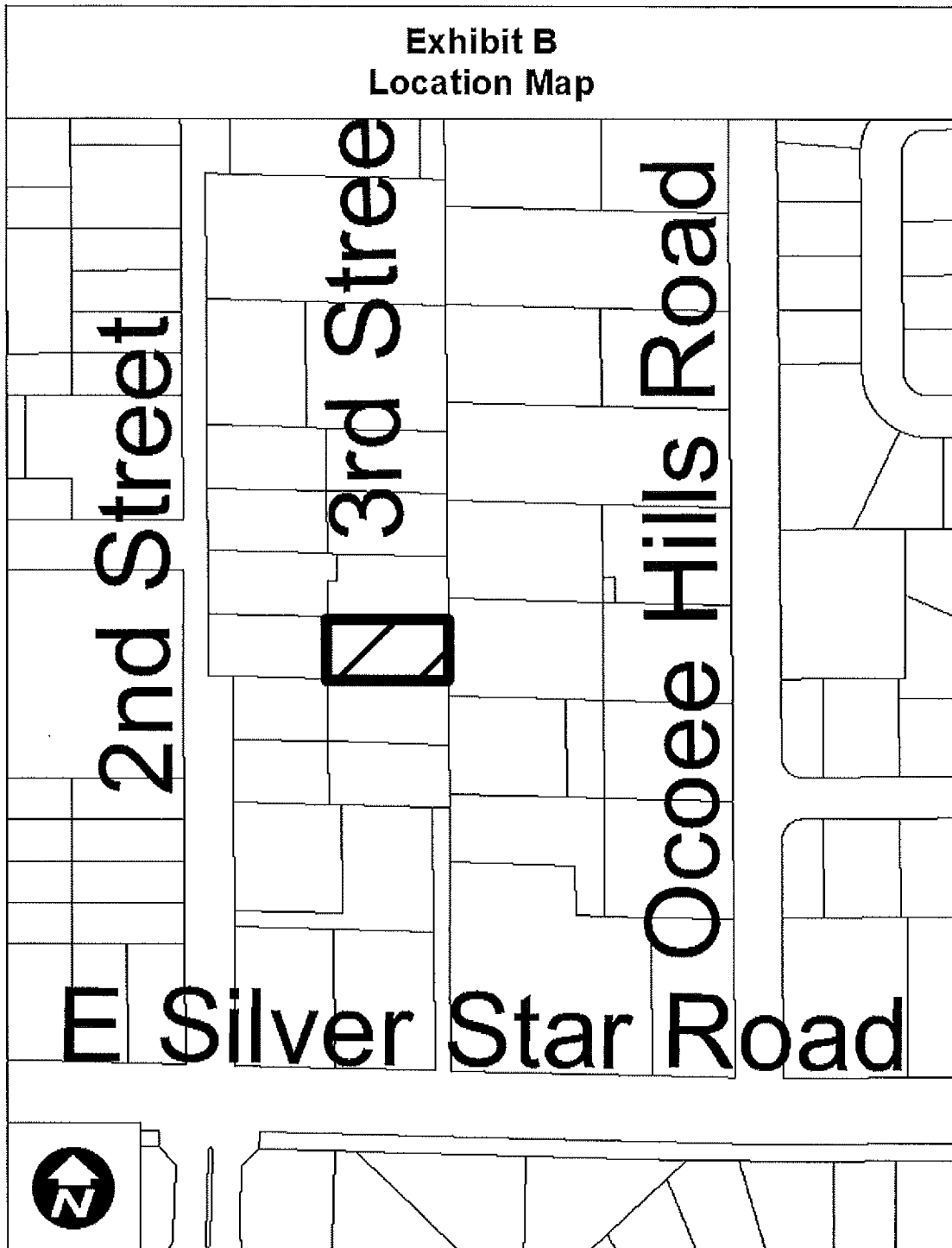
By: 
City Attorney

EXHIBIT "A"

LEGAL DESCRIPTION

THE SE ¼ OF THE NORTH 150.8 FEET OF THE SOUTH 657.95 FEET OF THE EAST ½ OF THE SE ¼ OF THE N/E ¼ OF SECTION 17, TOWNSHIP 22 SOUTH, RANGE 28 EAST, ORANGE COUNTY, FLORIDA, LESS AND EXCEPT THE EAST 370 FEET THEREOF, SUBJECT TO AN EASEMENT FOR INGRESS AND EGRESS OVER THE EAST 20 FEET THEREOF.

EXHIBIT "B"



BCC Mtg. Date: September 14, 2021

DOC # 20210476301

08/05/2021 09:42 AM Page 1 of 5

Rec Fee: \$44.00

Deed Doc Tax: \$0.00

Mortgage Doc Tax: \$0.00

Intangible Tax: \$0.00

Phil Diamond, Comptroller

Orange County, FL

Ret To: CSC INC

ORDINANCE NO. 2021-034

**(Annexation Ordinance for 8667 A.D. Mims Road
Covington Holdings LLC Property)**

TAX PARCEL ID: 10-22-28-0000-00-004

**CASE NO. AX-04-21-10: 8667 A.D. Mims Road - Covington Holdings LLC Property
Annexation**

AN ORDINANCE OF THE CITY OF OCOEE, FLORIDA, ANNEXING INTO THE CORPORATE LIMITS OF THE CITY OF OCOEE, FLORIDA, CERTAIN REAL PROPERTY CONTAINING APPROXIMATELY +/- 9.94 ACRES LOCATED ON THE NORTH SIDE OF A.D. MIMS ROAD, AND APPROXIMATELY 1615 FEET WEST OF APOPKA VINELAND ROAD, PURSUANT TO THE APPLICATION SUBMITTED BY THE PROPERTY OWNER; FINDING SAID ANNEXATION TO BE CONSISTENT WITH THE OCOEE COMPREHENSIVE PLAN AND THE OCOEE CITY CODE; PROVIDING FOR AND AUTHORIZING THE UPDATING OF OFFICIAL CITY MAPS; PROVIDING DIRECTION TO THE CITY CLERK; PROVIDING FOR SEVERABILITY; REPEALING INCONSISTENT ORDINANCES; PROVIDING FOR AN EFFECTIVE DATE.

WHEREAS, pursuant to Section 171.044, Florida Statutes, the owner of certain real property located in unincorporated Orange County, Florida, as hereinafter described, has petitioned the City Commission of the City of Ocoee, Florida (the "Ocoee City Commission") to annex approximately +/- 9.94 acres of property, as more particularly described in Exhibit "A" attached hereto, into the corporate limits of the City of Ocoee, Florida; and

WHEREAS, the Ocoee City Commission has determined that said petition bears the signatures of all owners of the real property proposed to be annexed into the corporate limits of the City of Ocoee, Florida; and

WHEREAS, notice of the proposed annexation has been published pursuant to the requirements of Section 171.044(2), Florida Statutes, and Section 5-9(E) of Article V of the Land Development Code of the City of Ocoee (the "Code"); and

WHEREAS, on June 8, 2021, the Planning and Zoning Commission of the City of Ocoee, Florida, reviewed the proposed annexation and found it to be consistent with the Ocoee Comprehensive Plan, to comply with all applicable requirements of the Ocoee City Code, and to be in the best interest of the City of Ocoee and has recommended to the Ocoee City Commission that it approve said annexation petition; and

WHEREAS, the Ocoee City Commission has the authority, pursuant to Section 171.044, Florida Statutes, to annex said real property into its corporate limits upon petition of the owners of said real property; and

WHEREAS, the Ocoee City Commission is desirous of annexing and redefining the boundary lines of the City of Ocoee, Florida, to include said real property.

NOW THEREFORE, BE IT ENACTED BY THE CITY COMMISSION OF THE CITY OF OCOEE, FLORIDA, AS FOLLOWS:

Section 1. AUTHORITY. The Ocoee City Commission has the authority to adopt this Ordinance pursuant to Article VIII of the Constitution of the State of Florida, Chapters 166 and 171, Florida Statutes, and Section C-7 of Article 1 of the Charter of the City of Ocoee, Florida.

Section 2. PETITION. The Ocoee City Commission hereby finds that the petition to annex certain lands, as hereinafter described, into the corporate limits of the City of Ocoee, Florida, bears the signatures of all owners of the real property proposed to be annexed into the corporate limits of the City of Ocoee, Florida.

Section 3. ANNEXATION. The following described real property located in unincorporated Orange County, Florida, is hereby annexed into the corporate limits of the City of Ocoee, Florida:

**SEE EXHIBIT "A" ATTACHED HERETO AND BY THIS
REFERENCE MADE A PART HEREOF**

Section 4. MAP. A map of said land herein described which clearly shows the annexed area is attached hereto as **EXHIBIT "B"** and by this reference is made a part hereof.

Section 5. CONSISTENCY FINDING. The Ocoee City Commission hereby finds that the annexation of said land herein described is consistent with the Ocoee Comprehensive Plan, as amended, and meets all of the requirements for annexation set forth in the Ocoee Comprehensive Plan, and the Ocoee City Code.

Section 6. CORPORATE LIMITS. The corporate territorial limits of the City of Ocoee, Florida, are hereby redefined to include said land herein described and annexed.

Section 7. OFFICIAL MAPS. The City Clerk is hereby authorized to update and supplement official City maps of the City of Ocoee, Florida, to include said land herein described and annexed.

Section 8. LIABILITY. The land herein described and future inhabitants of said land herein described shall be liable for all debts and obligations and be subject to all species of taxation, laws, ordinances, and regulations of the City of Ocoee, Florida, and be entitled to the same privileges and benefits as other areas of the City of Ocoee, Florida.

Section 9. SEVERABILITY. If any section, subsection, sentence, clause, phrase, or portion of this Ordinance is for any reason held invalid or unconstitutional by any court of competent jurisdiction, such portion shall be deemed a separate, distinct, and independent provision and such holding shall not affect the validity of the remaining portion hereto.

Section 10. CONFLICTING ORDINANCES. All ordinances or parts of ordinances in conflict herewith are hereby repealed.


Section 11. EFFECTIVE DATE. This Ordinance shall become effective upon passage and adoption. Thereafter, the City Clerk is hereby directed to file a certified copy of this Ordinance with the Clerk of the Circuit Court for Orange County, Florida, the Chief Administrative Officer of Orange County, Florida, and with the Florida Department of State within seven (7) days from the effective date.

PASSED AND ADOPTED this 3rd day of August, 2021.

APPROVED:

CITY OF OCOEE, FLORIDA

ATTEST:


Melanie Sibbitt, City Clerk


Rusty Johnson, Mayor

(SEAL)

FOR USE AND RELIANCE ONLY BY THE
CITY OF OCOEE, FLORIDA APPROVED AS
TO FORM AND LEGALITY THIS 3rd DAY
OF August, 2021

ADVERTISED 7/22/21 AND 7/29/21
READ FIRST TIME July 20, 2021
READ SECOND TIME AND ADOPTED
August 3, 2021, UNDER AGENDA
ITEM NO. 21

SHUFFIELD, LOWMAN & WILSON, P.A.

By:


City Attorney

EXHIBIT "A"

LEGAL DESCRIPTION

THE W1/2 OF THE E1/2 OF THE SE1/4 OF THE NW1/4 OF SECTION 10, TOWNSHIP 22 SOUTH, RANGE 28 EAST, LESS THE SOUTH 30 FEET THEREOF FOR ROAD RIGHT OF WAY, ORANGE COUNTY, FLORIDA.

EXHIBIT "B"

