

**ORDINANCE NO. 2025-17**

**(Annexation Ordinance for 977 East Crown Point Road –  
Showers of Grace Evangelical Christian Mission Inc. Property)**

**TAX PARCEL ID: 12-22-27-0000-00-034**

**CASE NO. AX-05-25-06: 977 East Crown Point Road –Showers of Grace Evangelical  
Christian Mission Inc. Property Annexation**

**AN ORDINANCE OF THE CITY OF OCOEE, FLORIDA, ANNEXING  
INTO THE CORPORATE LIMITS OF THE CITY OF OCOEE, FLORIDA,  
CERTAIN REAL PROPERTY CONTAINING APPROXIMATELY 9.09  
ACRES LOCATED AT 977 EAST CROWN POINT ROAD, ON THE EAST  
SIDE OF EAST CROWN POINT ROAD AND APPROXIMATELY 0.4  
MILES NORTH OF PALM DRIVE, PURSUANT TO THE APPLICATION  
SUBMITTED BY THE PROPERTY OWNER; FINDING SAID  
ANNEXATION TO BE CONSISTENT WITH THE ENVISION 2045  
OCOEE COMPREHENSIVE PLAN, THE OCOEE CITY CODE AND THE  
JOINT PLANNING AREA AGREEMENT; PROVIDING FOR AND  
AUTHORIZING THE UPDATE OF OFFICIAL CITY MAPS; PROVIDING  
DIRECTION TO THE CITY CLERK; PROVIDING FOR SEVERABILITY;  
PREVAILING IN THE EVENT OF ANY INCONSISTENCY; AND  
PROVIDING FOR AN EFFECTIVE DATE.**

**WHEREAS**, pursuant to Section 171.044, Florida Statutes, the owner of certain real property located in unincorporated Orange County, Florida, as hereinafter described, has petitioned the City Commission of the City of Ocoee, Florida (the “Ocoee City Commission”) to annex approximately 9.09 acres of property, as more particularly described in **Exhibit “A”** attached hereto, into the corporate limits of the City of Ocoee, Florida; and

**WHEREAS**, the Ocoee City Commission has determined that said petition bears the signatures of all owners of the real property proposed to be annexed into the corporate limits of the City of Ocoee, Florida; and

**WHEREAS**, notice of the proposed annexation has been published pursuant to the requirements of Section 171.044(2), Florida Statutes, and Section 5-9(E), Article V, Land Development Code of the City of Ocoee (the “Code”); and

**WHEREAS**, on July 8, 2025, the Planning and Zoning Commission of the City of Ocoee, Florida, reviewed the proposed annexation and found it to be consistent with the Envision 2045 Ocoee Comprehensive Plan, to comply with all applicable requirements of the Ocoee City Code, and to be in the best interest of the City of Ocoee and has recommended to the Ocoee City Commission that it approve said annexation petition; and

**WHEREAS**, the Ocoee City Commission has the authority, pursuant to Section 171.044, Florida Statutes, to annex said real property into its corporate limits upon petition of the owners of said real property; and

**WHEREAS**, the Ocoee City Commission is desirous of annexing and redefining the boundary lines of the City of Ocoee, Florida, to include said real property.

**NOW, THEREFORE, BE IT ENACTED BY THE CITY COMMISSION OF THE CITY OF OCOEE, FLORIDA, AS FOLLOWS:**

**Section 1. AUTHORITY.** The Ocoee City Commission has the authority to adopt this Ordinance pursuant to Article VIII of the Constitution of the State of Florida, Chapters 166 and 171, Florida Statutes, and Section C-7 of Article 1 of the Charter of the City of Ocoee, Florida.

**Section 2. PETITION.** The Ocoee City Commission hereby finds that the petition to annex certain lands, as hereinafter described, into the corporate limits of the City of Ocoee, Florida, bears the signatures of all owners of the real property proposed to be annexed into the corporate limits of the City of Ocoee, Florida.

**Section 3. ANNEXATION.** The following described real property located in unincorporated Orange County, Florida, is hereby annexed into the corporate limits of the City of Ocoee, Florida:

**SEE EXHIBIT "A" ATTACHED HERETO AND BY THIS REFERENCE MADE A PART HEREOF**

**Section 4. MAP.** A map of said land herein described, which clearly shows the annexed area, is attached hereto as **EXHIBIT "B"** and by this reference is made a part hereof.

**Section 5. CONSISTENCY FINDING.** The Ocoee City Commission hereby finds that the annexation of said land herein described is consistent with the Envision 2045 Ocoee Comprehensive Plan, as amended, and meets all of the requirements for annexation set forth in the Envision 2045 Ocoee Comprehensive Plan and the Ocoee City Code.

**Section 6. CORPORATE LIMITS.** The corporate territorial limits of the City of Ocoee, Florida, are hereby redefined to include said land herein described and annexed.

**Section 7. OFFICIAL MAPS.** The City Clerk is hereby authorized to update and supplement official City maps of the City of Ocoee, Florida, to include said land herein described and annexed.

**Section 8. LIABILITY.** The land herein described and future inhabitants of said land herein described shall be liable for all debts and obligations and be subject to all species of taxation, laws, ordinances, and regulations of the City of Ocoee, Florida, and be entitled to the same privileges and benefits as other areas of the City of Ocoee, Florida.

**Section 9. SEVERABILITY.** If any section, subsection, sentence, clause, phrase, or portion of this Ordinance is for any reason held invalid or unconstitutional by any court of competent jurisdiction, such portion shall be deemed a separate, distinct, and independent provision, and such holding shall not affect the validity of the remaining portion hereto.


**Section 10. CONFLICTING ORDINANCES.** This ordinance prevails in the event of any inconsistency with all ordinances or parts of ordinances in conflict herewith.

**Section 11. EFFECTIVE DATE.** This Ordinance shall become effective upon passage and adoption. Thereafter, the City Clerk is hereby directed to file a certified copy of this Ordinance with the Clerk of the Circuit Court for Orange County, Florida, the Chief Administrative Officer of Orange County, Florida, and with the Florida Department of State within seven (7) days from the effective date.


PASSED AND ADOPTED this 19<sup>th</sup> day of August, 2025.

APPROVED:

CITY OF OCOEE, FLORIDA

  
Rusty Johnson, Mayor

ATTEST:


  
Melanie Sibbitt, City Clerk

(SEAL)

FOR USE AND RELIANCE ONLY BY THE  
CITY OF OCOEE, FLORIDA APPROVED AS  
TO FORM AND LEGALITY THIS 19<sup>th</sup> DAY  
OF August, 2025

ADVERTISED 08/7/25 AND 08/14/25  
READ FIRST TIME Aug. 5, 2025  
READ SECOND TIME AND ADOPTED  
Aug. 19<sup>th</sup>, 2025, UNDER AGENDA  
ITEM NO. 14

FISHBACK DOMINICK

By:   
City Attorney  
Richard S. Geller

**EXHIBIT "A"**

LEGAL DESCRIPTION

PARCEL ID NO.: 12-22-27-0000-00-034

BEG NE COR OF SE1/4 OF SE1/4 RUN W 10 CH S 9 CH E 10 CH N 9 CH TO POB & S 30 FT OF  
NE1/4 OF SE1/4 E OF RD R/W IN SEC 12-22-27

**EXHIBIT "B"**

**LOCATION MAP**

