



Interoffice Memorandum

02-11-1970 1:25 AM

February 1, 2019

TO: Katie Smith, Manager
Comptroller Clerk's Office

THROUGH: Cheryl Gillespie, Agenda Development Supervisor
Agenda Development

FROM: David D. Jones, P.E., CEP, Manager
Environmental Protection Division
(407) 836-1405

STAFF PERSON: **Elizabeth R. Johnson, CEP, Assistant Manager
Environmental Protection Division
(407) 836-1511**

SUBJECT: Request for Public Hearing on March 26, 2019, at 2:00 p.m., for an after-the-fact Shoreline Alteration/Dredge and Fill Permit Application (SADF-18-04-010) for an existing seawall located on Little Lake Fairview at 4138 Shorecrest Drive, Orlando, Florida 32804; Parcel ID No. 11-22-29-0692-05-080; District 5

NOTE: **Schedule this Public Hearing concurrently with the Private Boat Ramp Facility Permit Application No. BR-18-04-000**

Applicants: Scott and Holly Greer

Type of Hearing: After the fact Shoreline Alteration / Dredge and Fill Permit Application

Hearing required by Florida Statute # or Code: Chapter 15, Article VI, Pumping and Dredging Control

Advertising requirements: Publish once in a newspaper of general circulation in Orange County at least (7) seven days prior to public hearing.

Advertising timeframes: At least (7) seven days prior to public hearing

Abutters to be notified: The applicants and the property owners within 500 feet of the project area will be notified at least (7) seven days prior to public hearing by the Environmental Protection Division (EPD).

Lake Advisory Board to be notified: Little Lake Fairview Advisory Board; Allen Fiedler, Allen@SkycraftSurplus.Com

LEGISLATIVE FILE # 19-267

March 26, 2019
@ 2pm

February 1, 2019

Request for Public Hearing – After-the-Fact Shoreline Alteration/Dredge and Fill Permit Application (SADF-18-04-010) for Scott and Holly Greer

Page 2

Estimated time required
For public hearing: 2 minutes

Municipality or other
Public Agency to be
notified: Florida Department of Environmental Protection–
DEP_CD@dep.state.fl.us

Hearing Controversial: No

District #: 5

Materials being submitted as backup for public hearing request:

1. Site Plan
2. Location Map

Special Instructions to Clerk:

1. Once the Board of County Commissioners makes a decision on the after-the-fact Shoreline Alteration/Dredge and Fill Permit Application, please submit the decision letter to Michelle Gonzalez with EPD. EPD will issue the decision to the applicants.

Advertising Language:

2. Scott and Holly Greer request an after-the-fact permit to authorize an existing seawall on Little Lake Fairview pursuant to Chapter 15, Section 15-218(d). PID No.: 11-22-29-0692-05-080; Little Lake Fairview; District 5. (property legal description on file at EPD)

AW/~~N~~/TMH/ERJ/DJ/gfdjr: mg

Attachments

After-the-fact Shoreline Alteration/Dredge and Fill Permit Request



**After-the-Fact
Shoreline Alteration/Dredge and Fill
Permit Application Request
District #5**

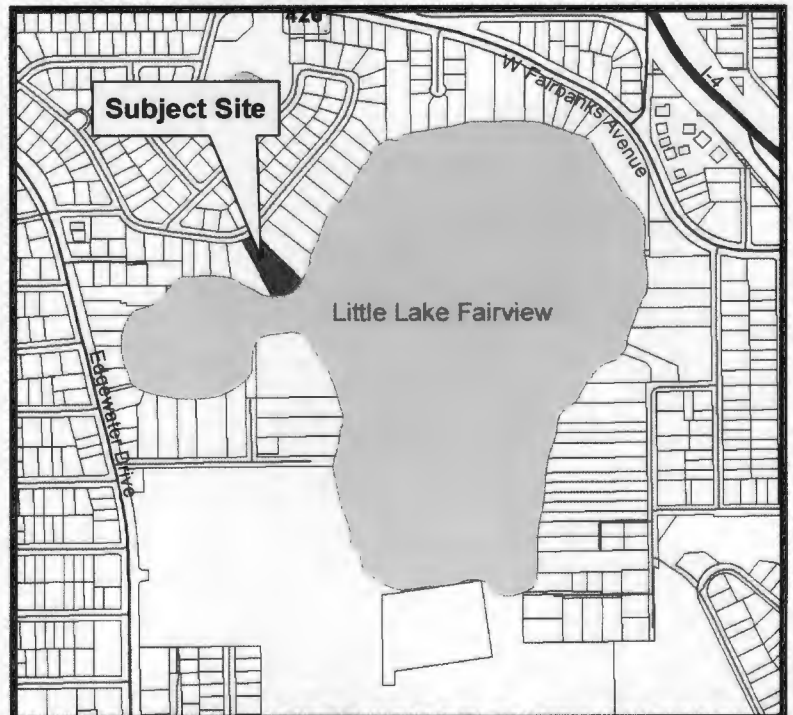
Applicants: Scott and Holly Greer

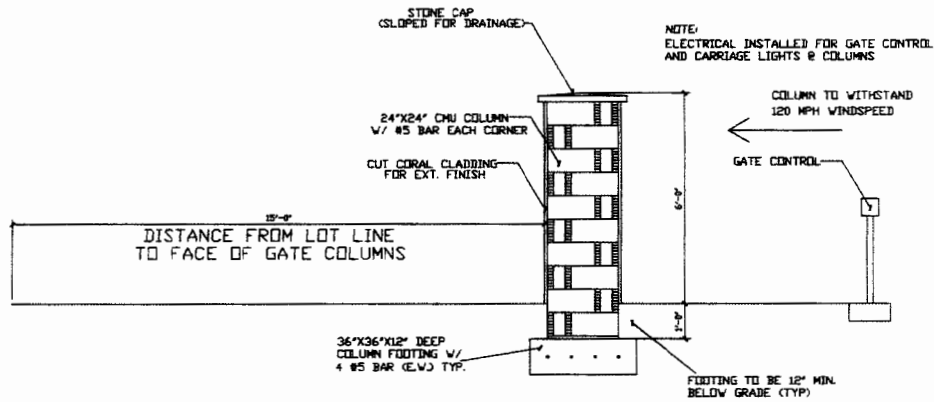
Parcel ID: 11-22-29-0692-05-080

**Shoreline Alteration/Dredge and Fill
Permit No.: SADF-18-04-010**

Project Site 

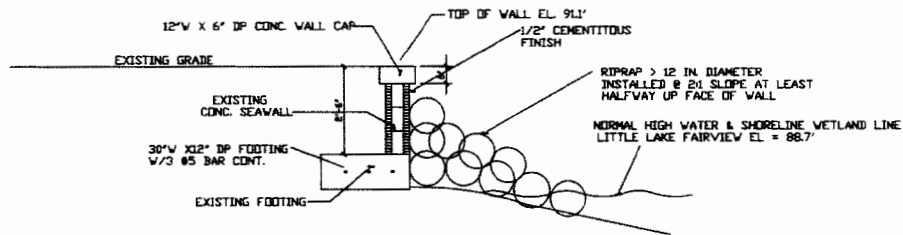
Property Location 






1-ENTRY GATE COLUMNS

SCALE: 1/2" = 1'-0"

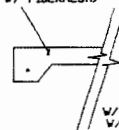


SEAWALL SECTION



Andy G. Ferenac
8 JAN 19

6" DP CONC. SLAB
12" TURNED EDGE
W/ #5 BAR CONT.
(3000 PSI CONC. W/ FIBERMESH)

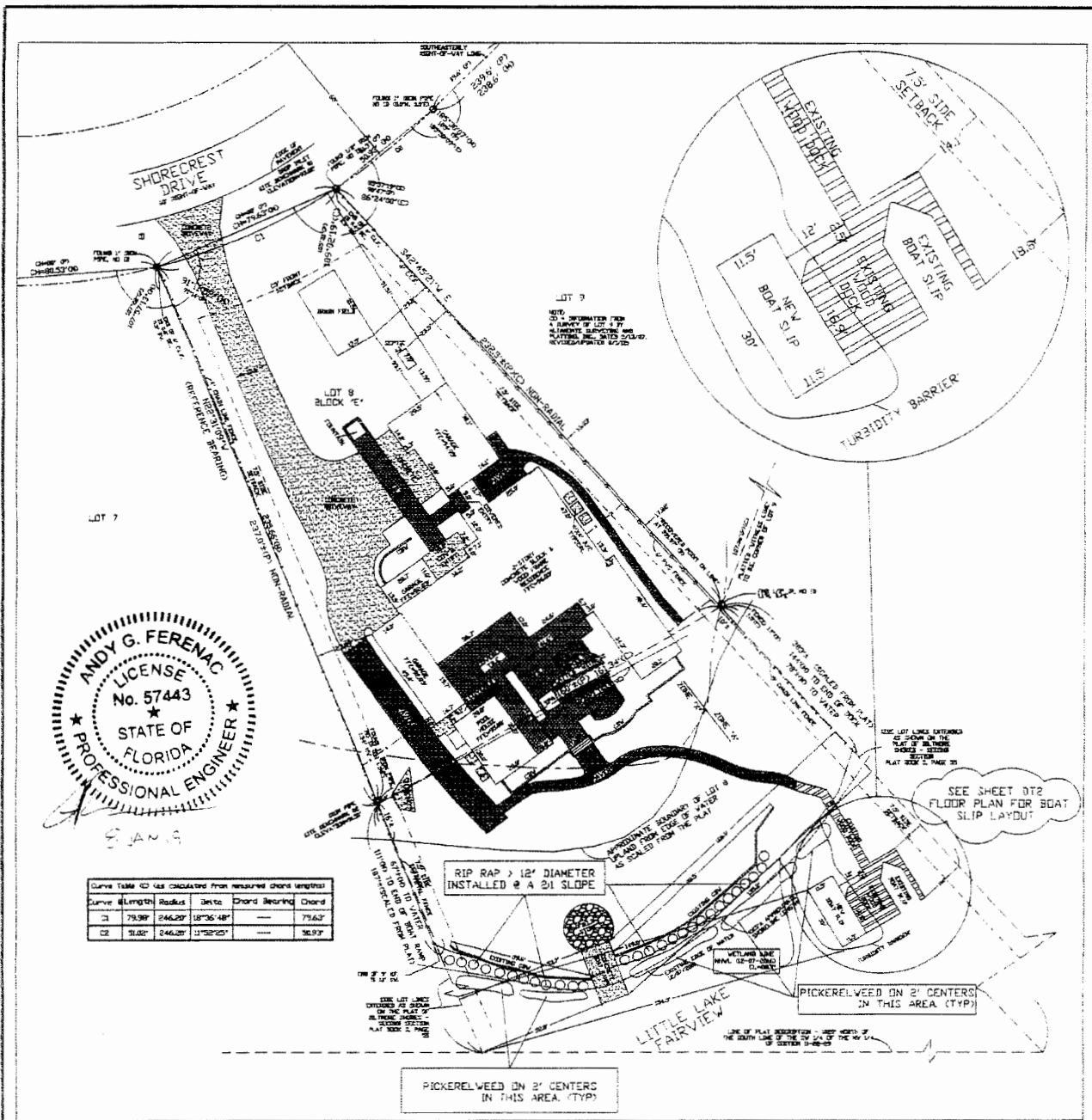


W/ ADJACENT 5" CONCRETE PAD
W/ FLAGSTONE SURFACE

3-CONCRETE BOAT RAMP

SCALE: 1/2" = 1'-0"

SHEET NO. DETAIL SHEET: D4	STANDARD NO. 1	GREER RESIDENCE	REV.	
		ORLANDO, FLORIDA		DRAWN BY: GP
		4138 SHORECREST DRIVE		CHECKED BY: GP
			DATE: 2/2018	
			FILE NAME: GRERD1118	



ANDY G. FERENAC
 LICENSE
 No. 57443
 STATE OF
 FLORIDA
 PROFESSIONAL ENGINEER

Curve	Length	Radius	Chord	Bearing	Chord
C1	79.98	244.27	18°36'48"	---	79.62
C2	91.82	244.27	17°52'25"	---	91.97

SITE LAYOUT SCALE: NTS

SHEET NO. DETAIL SHEET: S1	SEQUENCE NO. 4	GREER RESIDENCE	REV. DRAWN BY: GP CHECKED BY: GP DATE: 8/2018 FILE NAME: GREER14818
		ORLANDO, FLORIDA	
		4138 SHORECREST DRIVE	