

*Board of County Commissioners*

# Public Hearings

**November 12, 2019**



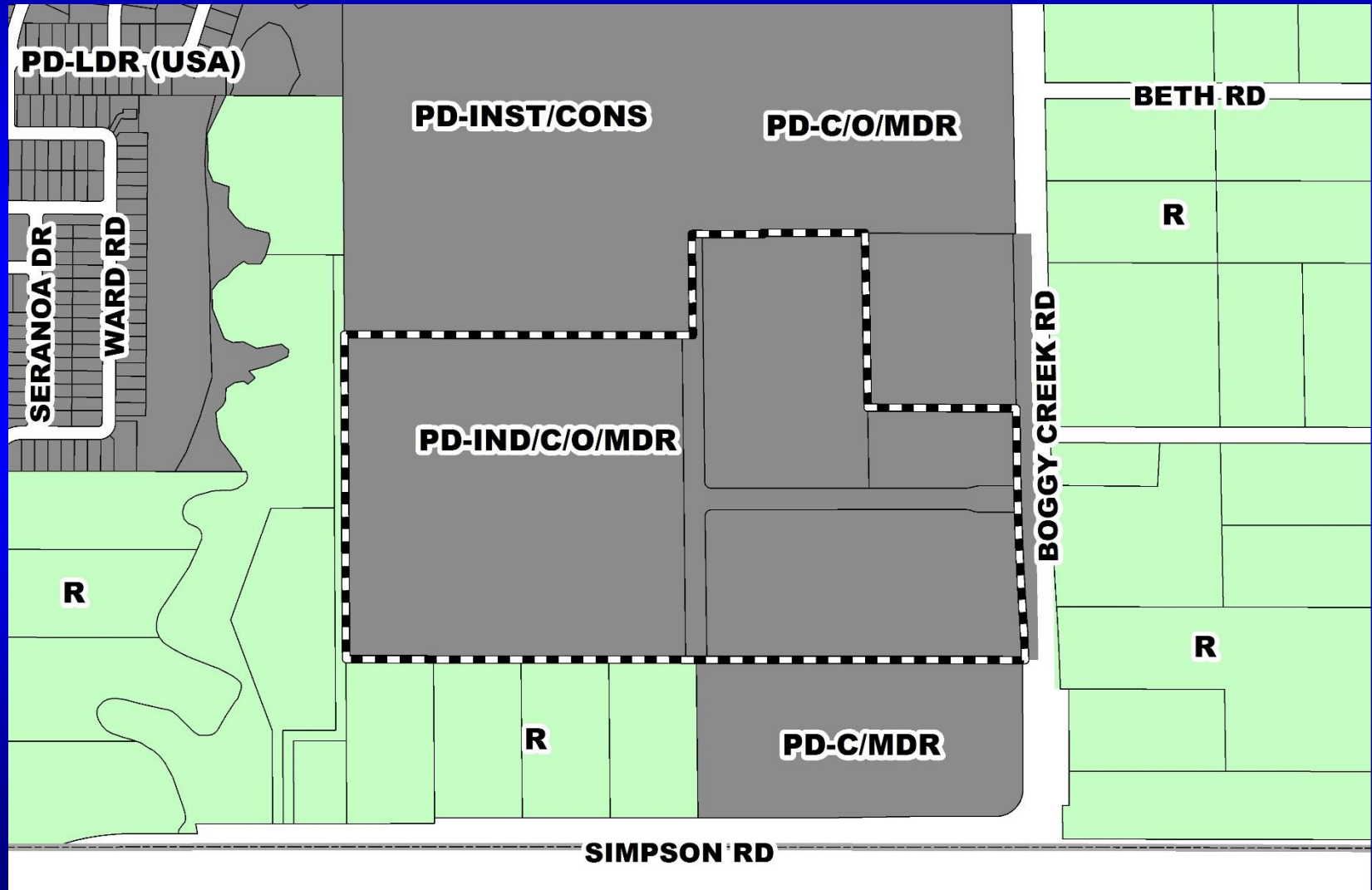
# Tyson Ranch Planned Development / Tyson Ranch Infrastructure Preliminary Subdivision Plan

- Case:** PSP-19-05-181
- Project Name:** Tyson Ranch Planned Development / Tyson Ranch Preliminary Subdivision Plan
- Applicant:** Claude Cassagnol, GTC Engineering Corporation
- District:** 4
- Acreage:** 73.81 gross acres
- Location:** Generally located north of Simpson Road and west of Boggy Creek Road.
- Request:** To create four (4) parcels and one (1) tract, in order to construct utility, stormwater, and road infrastructure.



# Tyson Ranch Planned Development / Tyson Ranch Infrastructure Preliminary Subdivision Plan

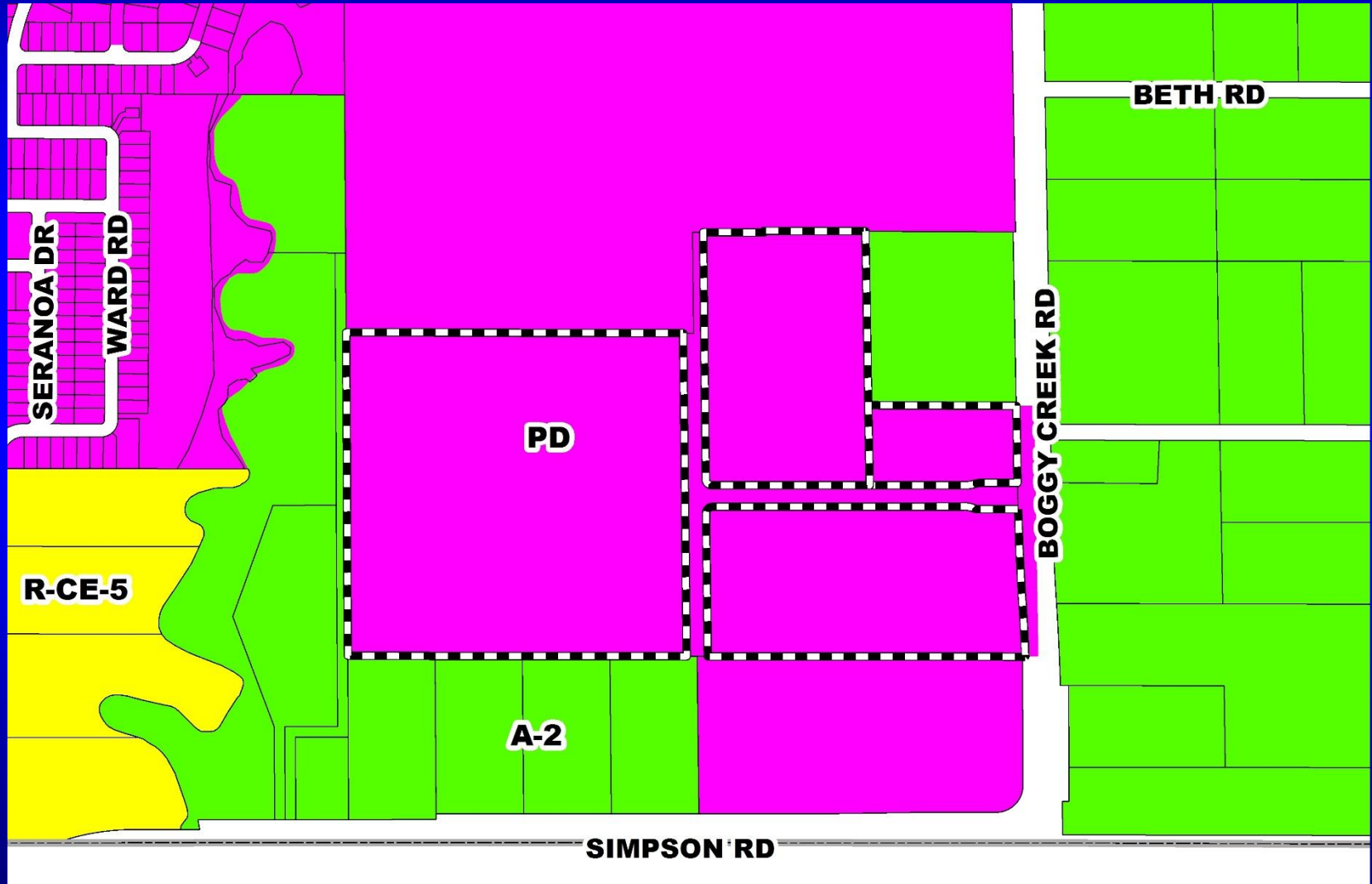
## Future Land Use Map





# Tyson Ranch Planned Development / Tyson Ranch Infrastructure Preliminary Subdivision Plan

## Zoning Map





# Tyson Ranch Planned Development / Tyson Ranch Infrastructure Preliminary Subdivision Plan

## Aerial Map







# Action Requested

**Make a finding of consistency with the Comprehensive Plan and approve the Tyson Ranch PD / Tyson Ranch Infrastructure PSP dated “Received August 29, 2019”, subject to the conditions listed under the DRC Recommendation in the Staff Report.**

**District 4**



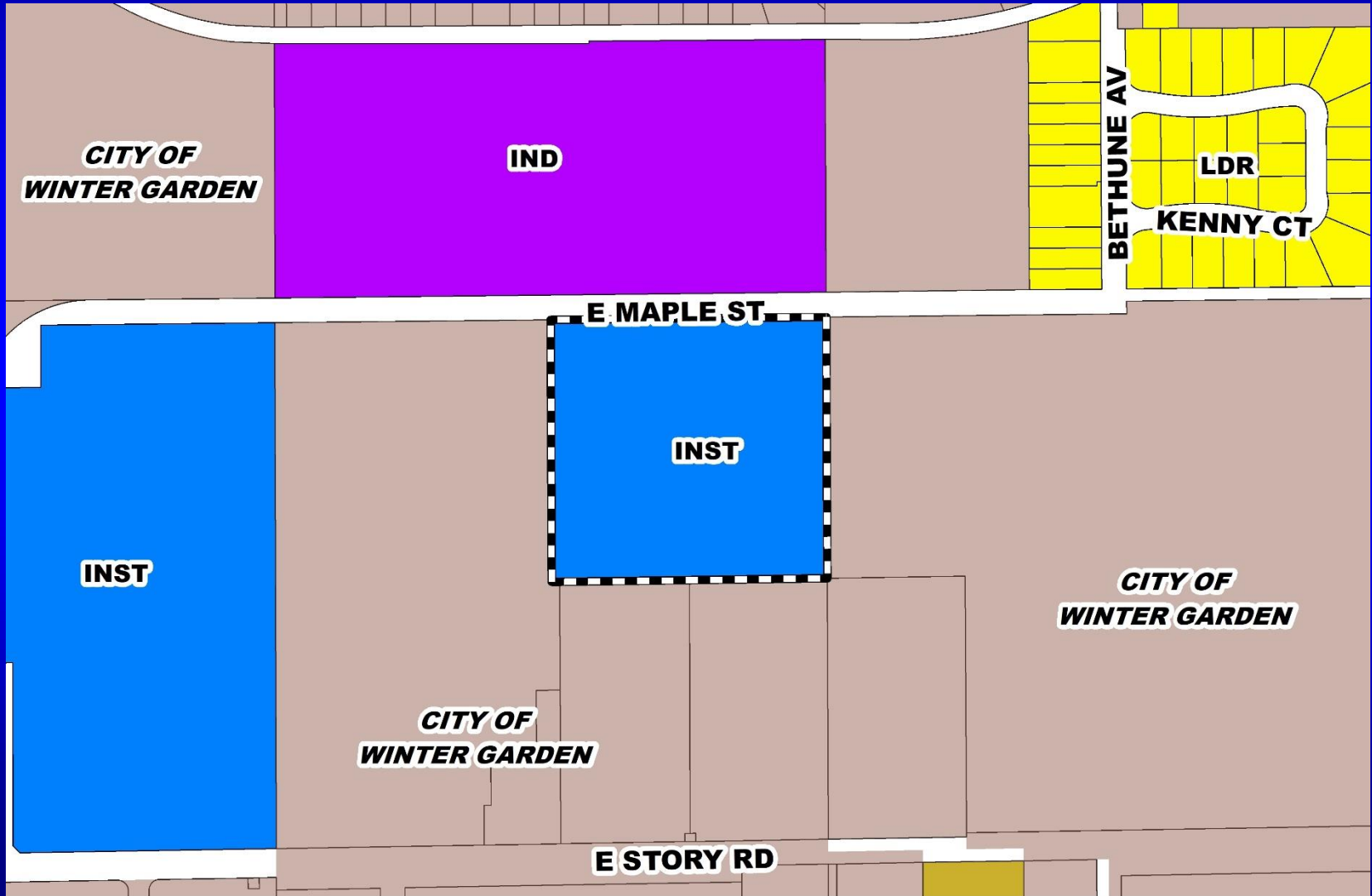
# OCPS Northwest Maintenance Facility Planned Development / Land Use Plan

- Case:** LUP-19-01-045
- Project Name:** OCPS Northwest Maintenance Facility PD/LUP
- Applicant:** Julie C. Salvo, Orange County Public Schools
- District:** 1
- Acreage:** 9.68 gross acres
- Location:** 1100 E. Maple Street; or generally located on the south side of E. Maple Street, approximately 700 feet west of Bethune Avenue
- Request:** To rezone one (1) parcel containing 9.68 gross acres from R-2 (Residential District) to PD (Planned Development District), in order to repurpose an existing elementary school site into an OCPS maintenance facility and educational facility with agricultural uses. No waivers from Orange County Code are requested.



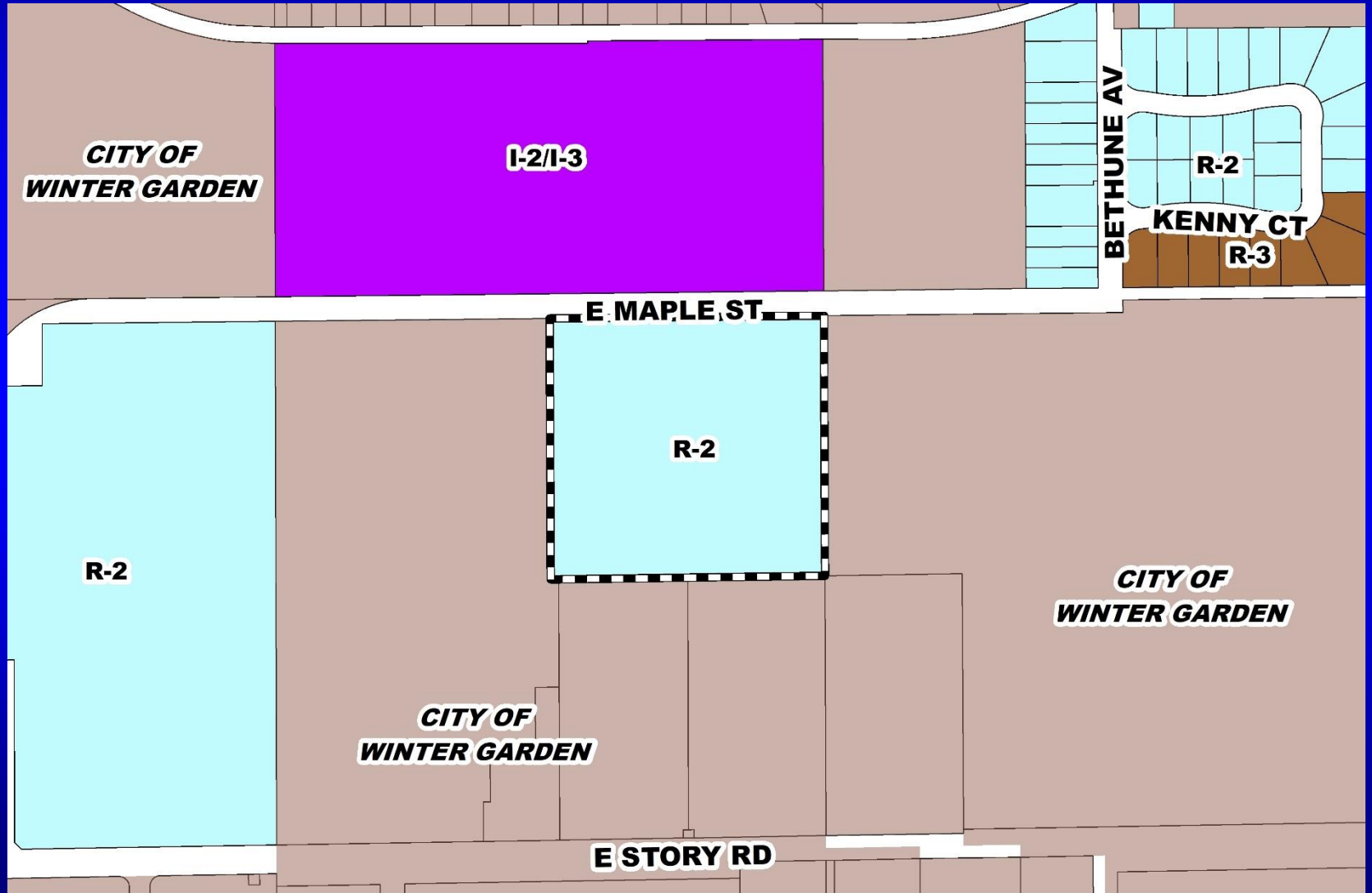


# OCPS Northwest Maintenance Facility Planned Development / Land Use Plan Future Land Use Map






# OCPS Northwest Maintenance Facility Planned Development / Land Use Plan Zoning Map





# OCPS Northwest Maintenance Facility Planned Development / Land Use Plan Aerial Map





# OCPS Northwest Maintenance Facility Planned Development / Land Use Plan Overall Land Use Plan

**OCPS NORTHWEST MAINTENANCE FACILITY PD/LUP**

**CASE #: LUP-19-01-045**

**SITE DATA**

PARCEL NUMBERS: 12-22-27-6496-15-003  
 TOTAL SITE ACREAGE: 9.68 AC  
 LESS WETLAND ACREAGE: 0.00 AC  
 TOTAL DEVELOPABLE ACRES: 9.68 AC

EXISTING ZONING: R-2 (RESIDENTIAL DISTRICT)  
 PROPOSED ZONING: PD (PLANNED DEVELOPMENT)  
 FUTURE LAND USE: INST (INSTITUTIONAL)

PROPOSED USES: MAINTENANCE FACILITY (Note: Items intended to be located on property include white fleet parking for approximately 80 vehicles and 8 trailers, 1 bucket truck, 2 lift gate trucks, 1 small scissor lift, 1 large scissor lift, 1 auditorium lift, and 1 trailer. Hours of operation 6:30AM to 4:00PM.)  
 EDUCATIONAL FACILITY (UNDER 550 CAPACITY) FOR AGES 18+ WITH AGRICULTURAL AMENITIES (Note: Animals currently residing on site include three chickens, eight goats, two miniature horses, one miniature donkey, two ducks, and three sheep.) The number and type of animals residing on the site may fluctuate as the educational program grows, but in no event shall the number and type of animals residing on site exceed the standards contained in Section 38-79(36), (41), and (49) of the Orange County Code.

BUILDING SQUARE FOOTAGE: 38,220 SQ. FT. SCHOOL  
 FLOOR AREA RATIO (FAR): 38,220 / 421,660 = 0.09  
 TRIP GENERATION: 580 (32,790 SQ. FT. X 15.50 FOR OFFICE)

SIGNAGE: SHALL COMPLY WITH ORANGE COUNTY PUBLIC SCHOOL SITING REGULATIONS CHAPTER 38  
 NOTE: BILLBOARDS AND POLE SIGNS SHALL BE PROHIBITED.

BUFFERS: A BUFFER SHALL BE PROVIDED ON THE NORTHWEST CORNER OF THE PROPERTY TO BUFFER THE MAINTENANCE FACILITY FROM THE STREET.

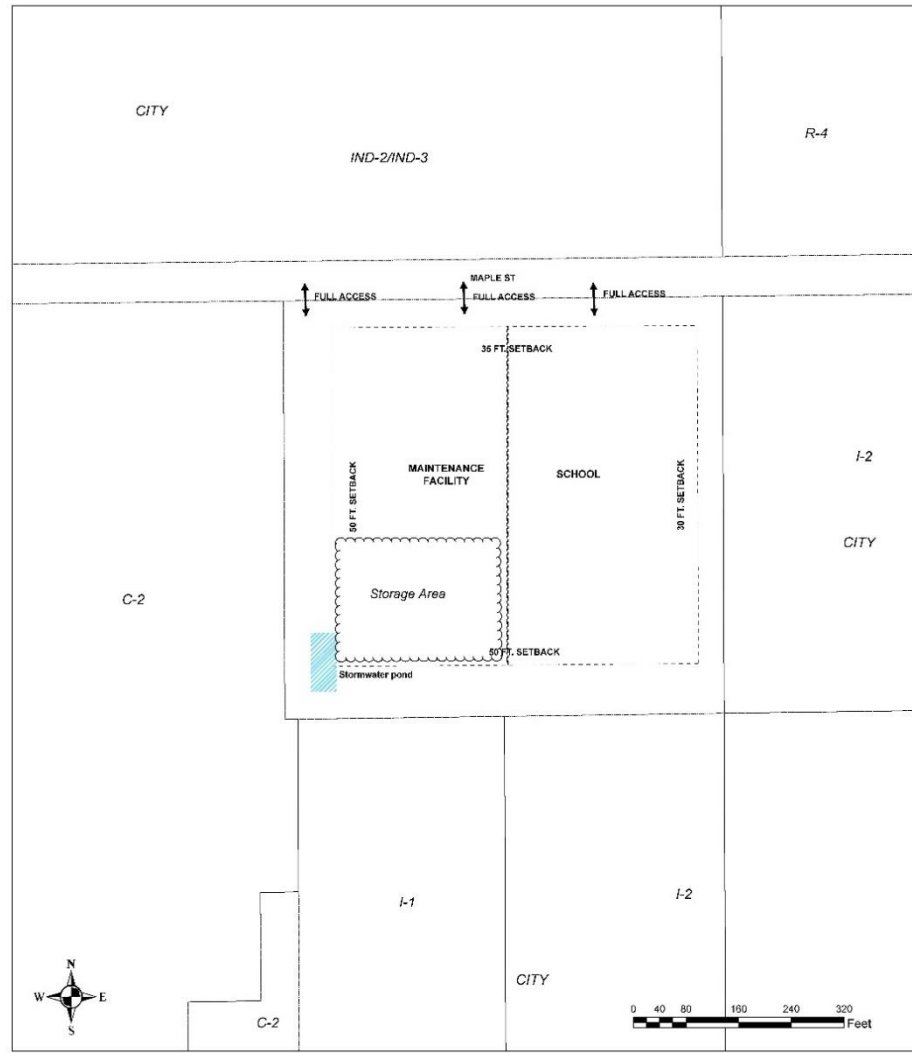
OPEN SPACE: MINIMUM 25%  
 IMPERVIOUS: MAXIMUM 70%

PHASING: PROJECT TO BE BUILT IN ONE PHASE

SETBACKS:  
 NORTH: 35 FT  
 EAST: 30 FT  
 SOUTH: 50 FT  
 WEST: 60 FT

BUILDING HEIGHT: 50 FEET (LIMITED TO 35 FEET WITHIN 100 FEET OF RESIDENTIAL) ALLOWED  
 WATER SERVICE: CITY OF WINTER GARDEN  
 WASTEWATER: CITY OF WINTER GARDEN  
 FIREFLOW: SHALL COMPLY WITH ORANGE COUNTY STANDARDS  
 STORMWATER: SHALL COMPLY WITH WATER MANAGEMENT DISTRICT REQUIREMENTS  
 ACCESS: PRIMARY ACCESS SHALL BE FROM MAPLE STREET

NOTES:  
 To the best knowledge of OCPS, the site complies with Section 38-1754 (3) (A-F) and is not located within one hundred feet of a gas transmission line, not adjacent to nonresidential property from which noise exceeds sixty decibels at the common property line, and not adjacent to hazardous industrial uses or chemical plants.  
 Animal excrement will not be stored within 100 feet of residential, in accordance with Section 38-79(36)(g).  
 Vehicle storage will be primarily located on the southwest portion of the property.  
 This site is located within the Wakiva Study Area, as established by the Wakiva Parkway and Projection Act, Section 36B.316 F.S. Any future development that may occur on this property will comply with applicable environmental standards.



**ORANGE COUNTY PUBLIC SCHOOLS**  
**FACILITIES PLANNING DEPARTMENT**  
 6501 Magic Way, Orlando, FL 32809  
 Tel: (407) 317-3974 Fax: (407)-317-3263

PREPARED BY JCS/vva
DATE Created: 01-18-2019 Revised: 07-17-2019
FILE NAME OCPS Northwest Maintenance Facility
SHEET NUMBER <b>LUP-02</b>



# Action Requested

**Make a finding of consistency with the Comprehensive Plan (CP) and approve the OCPS Northwest Maintenance Facility Planned Development / Land Use Plan (PD/LUP) dated “Received July 17, 2019”, subject to the conditions listed under the PZC Recommendation in the Staff Report.**

**District 1**

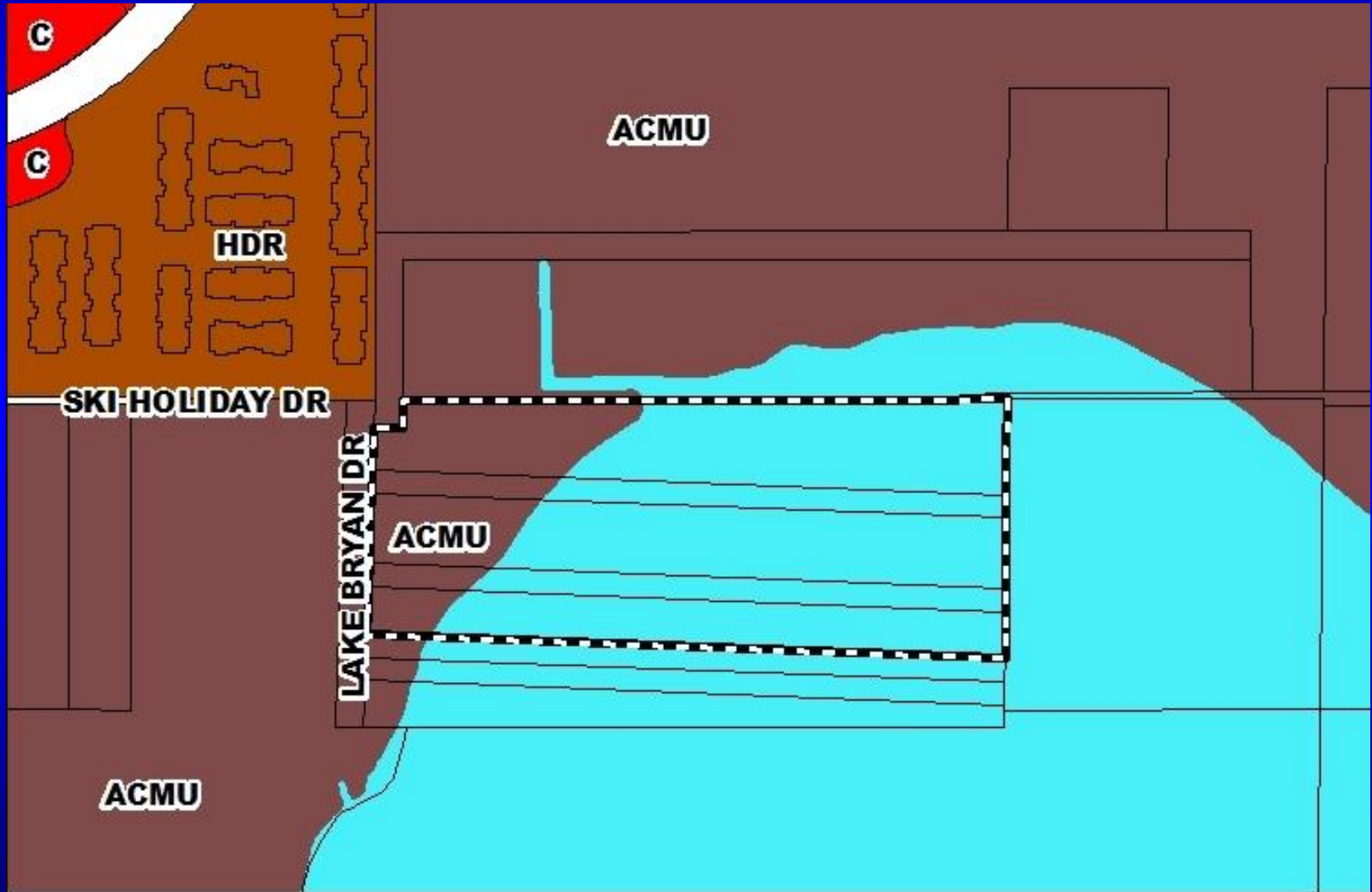


# Paradise Cove Planned Development / Land Use Plan

- Case:** LUP-18-09-308
- Project Name:** Paradise Cove PD/LUP
- Applicant:** Darcy Unroe, Unroe Engineering, Inc.
- District:** 1
- Acreage:** 16.77 gross acres
- Location:** Generally located at the southeast corner of Ski Holiday Drive and Lake Bryan Drive.
- Request:** To rezone five (5) parcels containing 16.77 gross acres from A-2 to PD for a water sports rental, wedding, and banquet venue. Four (4) waivers from Orange County Code are requested to reduce building, pavement and normal high water elevation setbacks for existing structures.

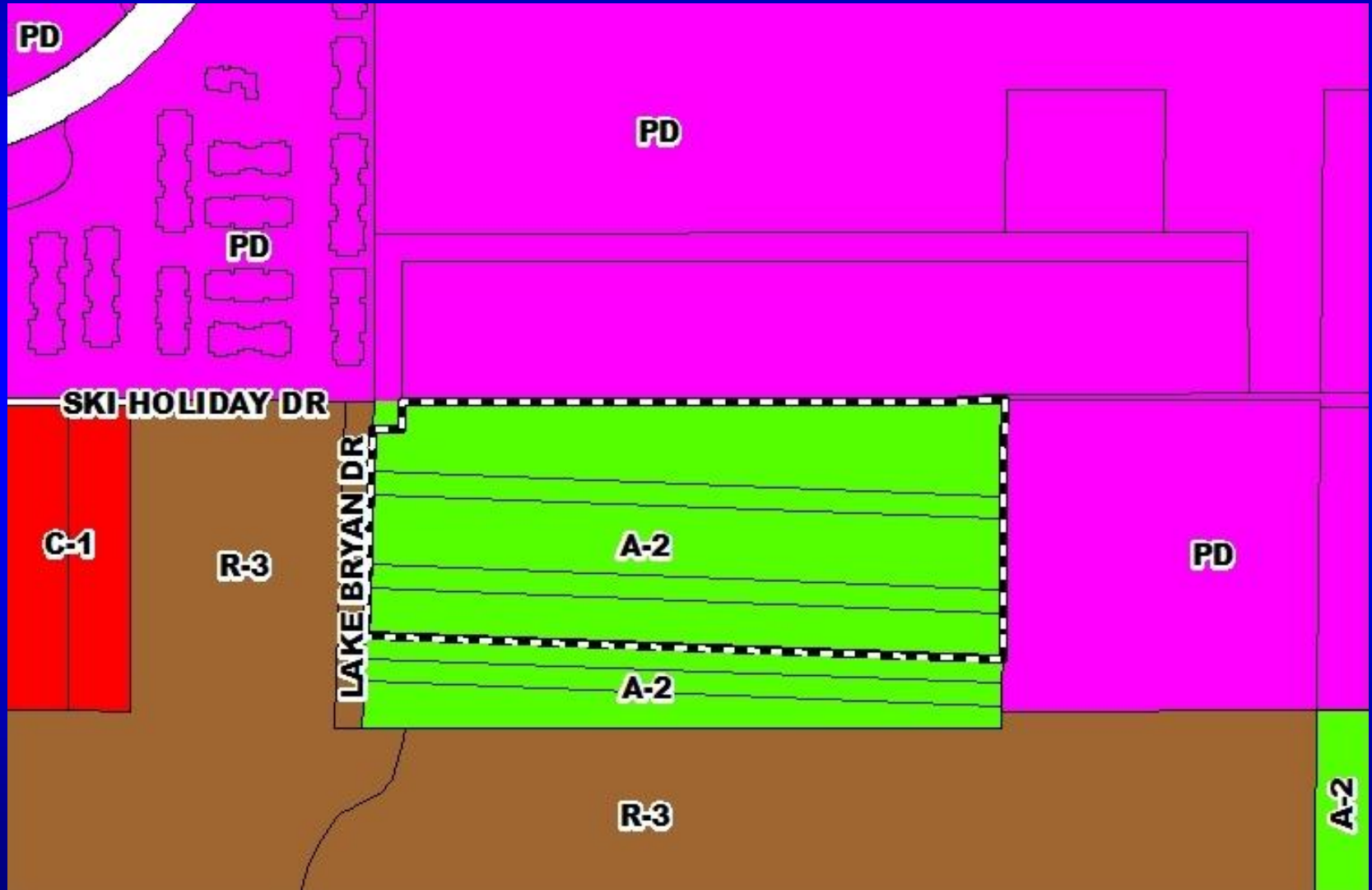


# Paradise Cove Planned Development / Land Use Plan Future Land Use Map





# Paradise Cove Planned Development / Land Use Plan Zoning Map







# Paradise Cove Planned Development / Land Use Plan Aerial Map







# Additional Conditions

**24) Prior to the issuance of a building permit, the property owner shall record in the official records of Orange County an indemnification/Hold Harmless Agreement which indemnifies Orange County from any damages caused by flooding and shall inform all interested parties that the structure(s) are no closer than 2 feet from the normal high water elevation of Lake Bryan.**



# Additional Conditions

- 25) The applicant agrees that all activities and operations at the property shall comply with the Noise Control Ordinance, codified at Sections 15-176 through 15-191 of the Orange County Code. In addition, the applicant agrees that all activities and operations shall be subject to the following heightened noise/sound prohibitions, limitations and restrictions:**
- a. No impulsive sound (as defined by the Noise Control Ordinance) shall be permitted at any time;**
  - b. The maximum allowable sound level at the boundary of the property shall be 55 decibels (dB); and**
  - c. All outdoor speakers and other amplified sound shall be directed away from adjoining residential uses.**



# Action Requested

**Make a finding of consistency with the Comprehensive Plan (CP) and approve the Paradise Cove Planned Development / Land Use Plan (PD/LUP) dated “Received June 6, 2019”, subject to the conditions listed under the PZC Recommendation in the Staff Report, as amended.**

**District 1**

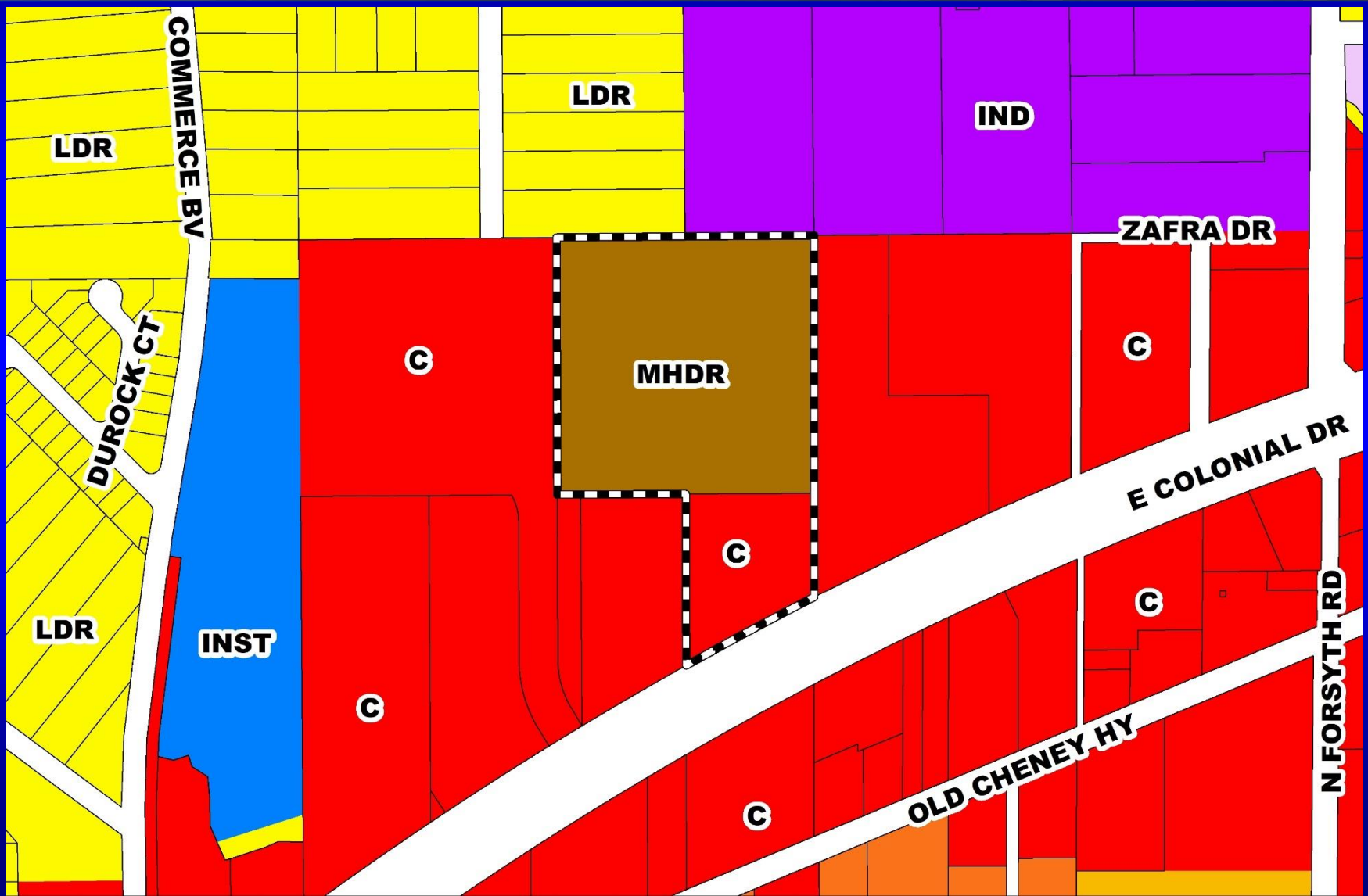


# Wise Colonial Planned Development / Land Use Plan

- Case:** LUP-19-03-088
- Project Name:** Wise Colonial Planned Development / Land Use Plan
- Applicant:** Chris Dougherty, S&ME, Inc.
- District:** 5
- Acreage:** 12.77 gross acres
- Location:** 6525 and 6575 E. Colonial Drive; or generally located on the north side of E. Colonial Drive, approximately 1,400 feet west of N. Forsyth Road.
- Request:** To rezone two (2) parcels containing 12.77 gross acres from C-3 to PD, in order to develop 280 multi-family dwelling units and 19,600 square feet of C-1 (Retail Commercial) uses. Two (2) waivers related to setbacks and height are associated with this request.

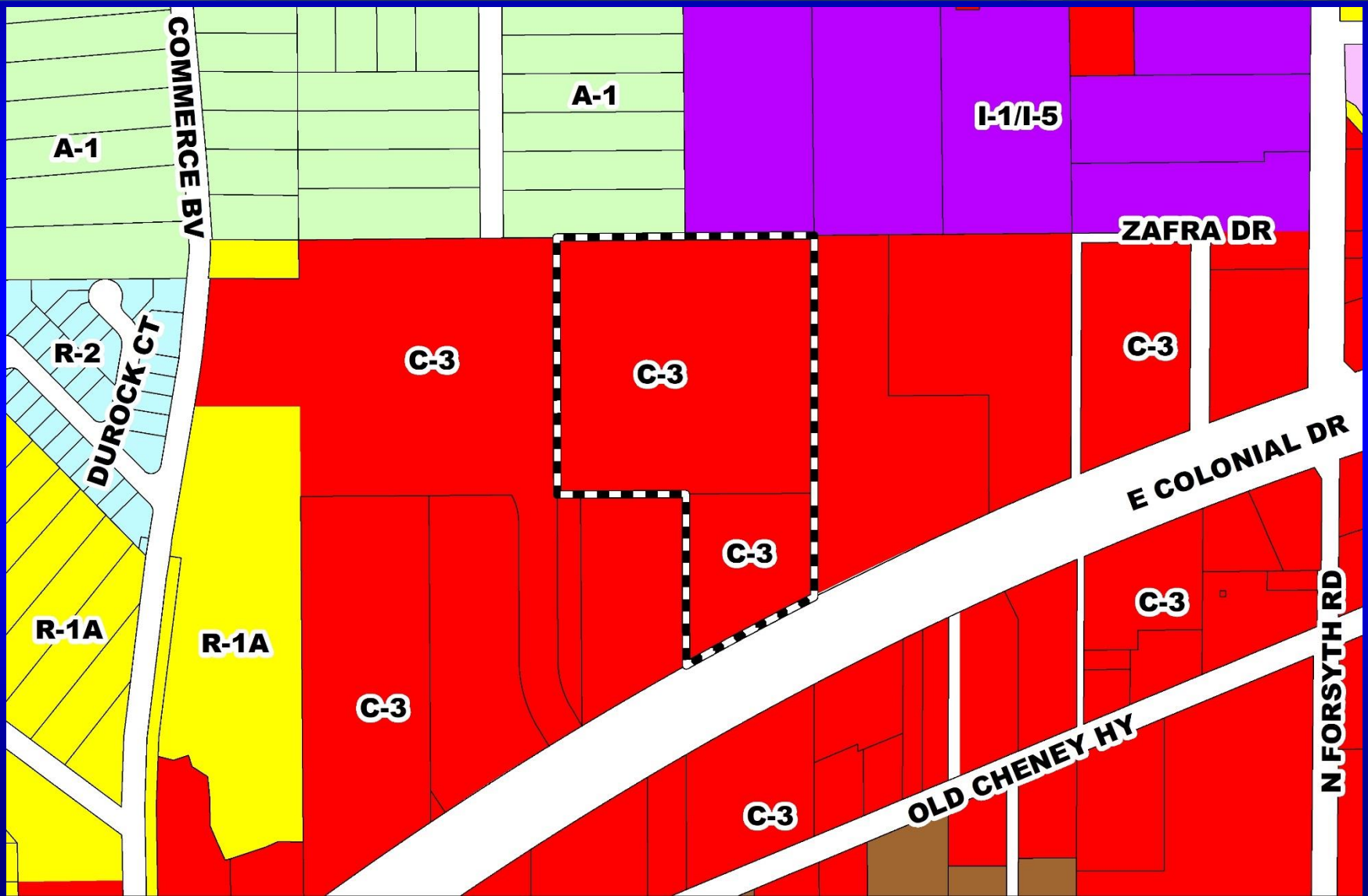


# Wise Colonial Planned Development / Land Use Plan Future Land Use Map





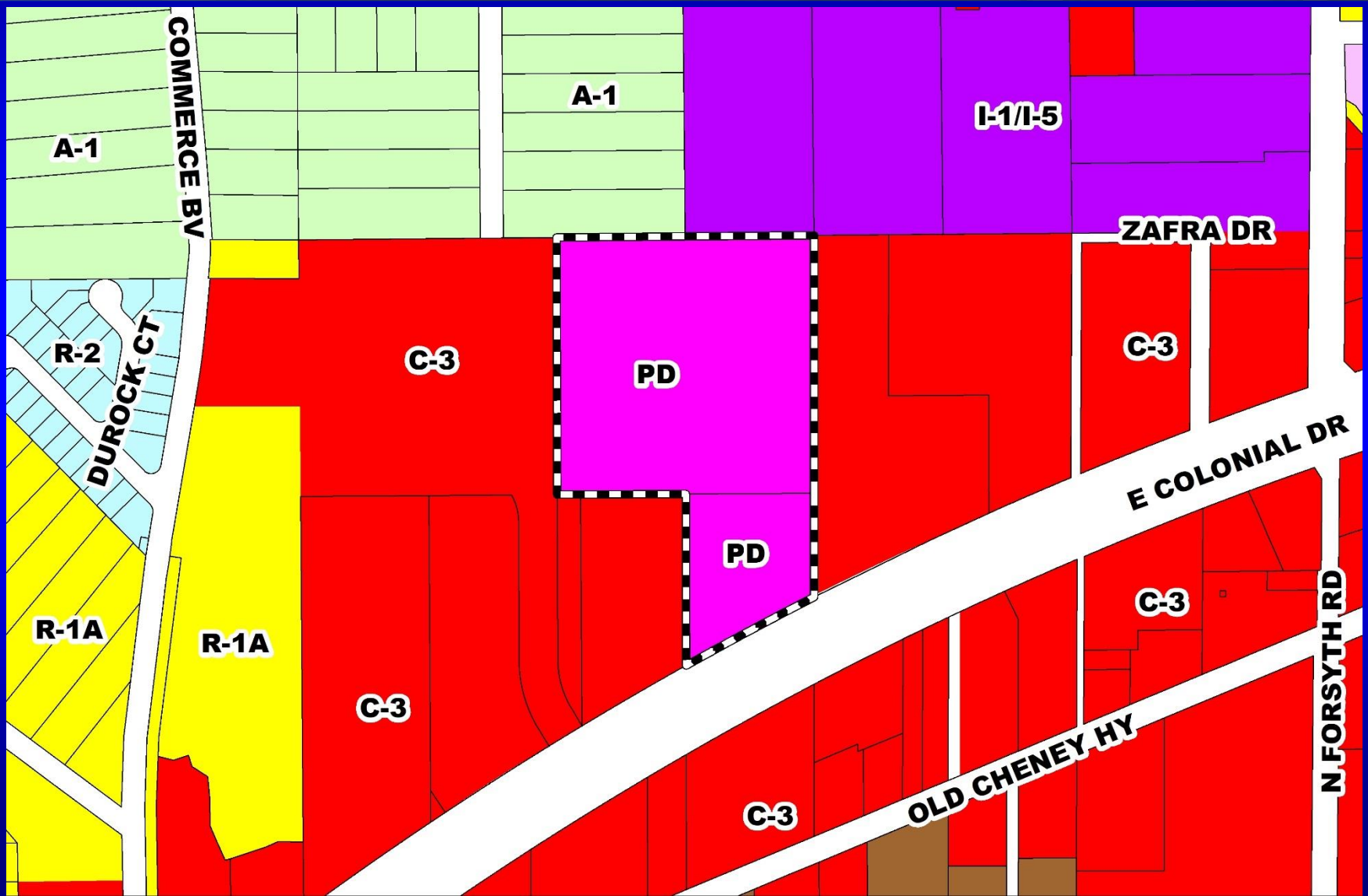
# Wise Colonial Planned Development / Land Use Plan Zoning Map





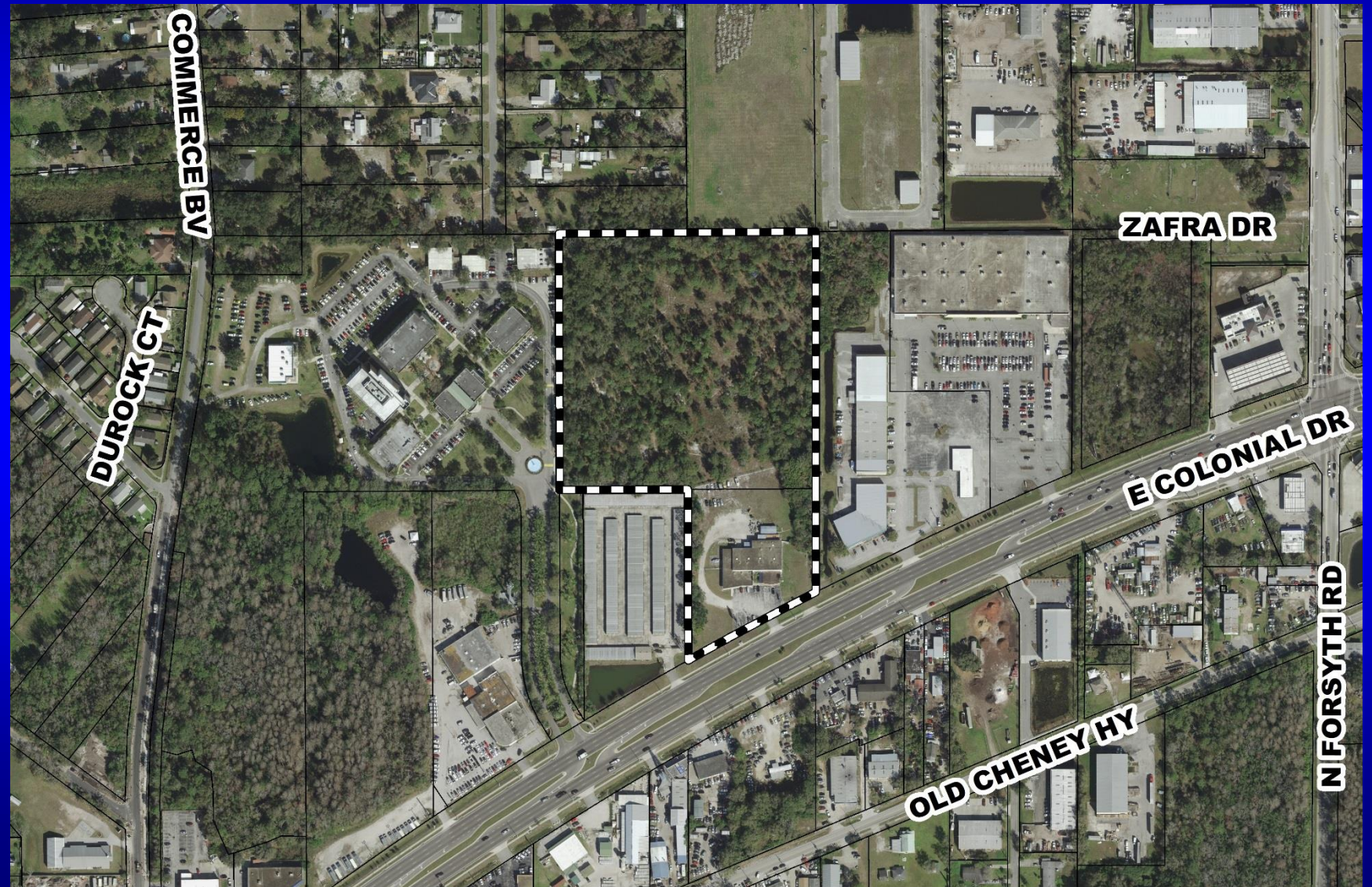


# Wise Colonial Planned Development / Land Use Plan Proposed Zoning Map





# Wise Colonial Planned Development / Land Use Plan Aerial Map



COMMERCE BV


DUROCK CT

ZAFRA DR

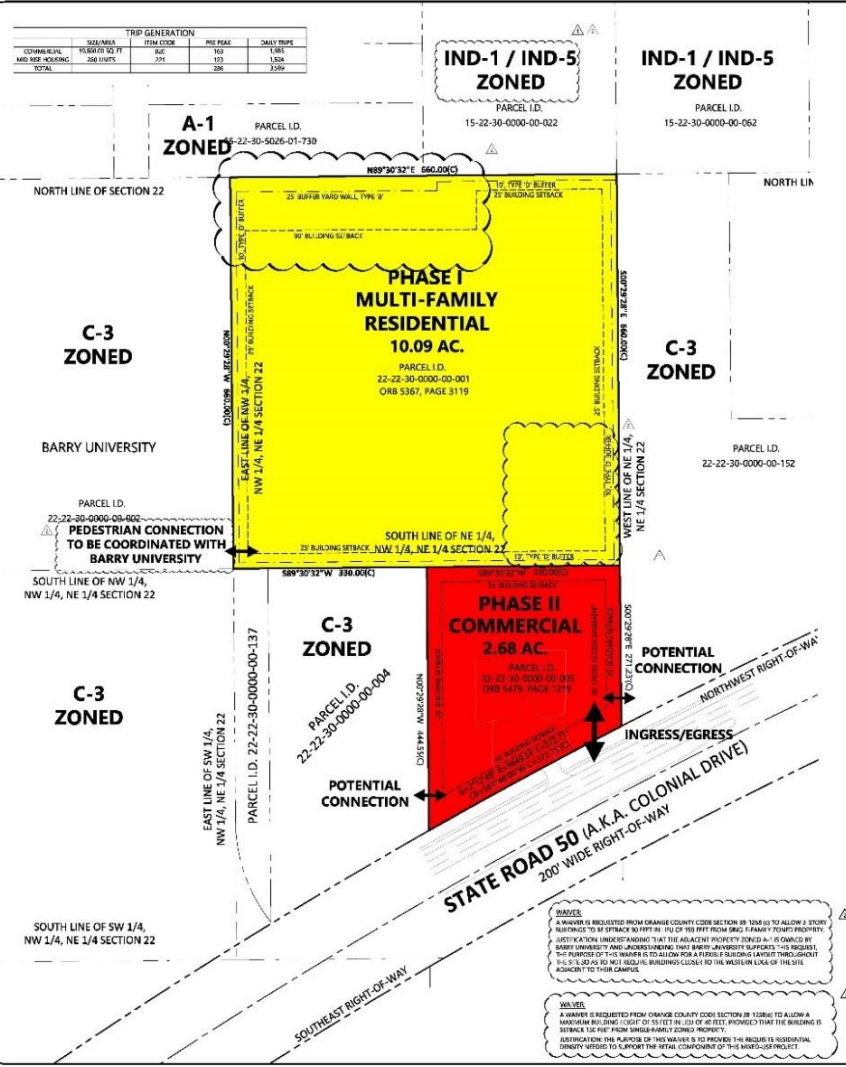
E COLONIAL DR

OLD CHENEY HY

N FORSYTH RD



# Wise Colonial Planned Development / Land Use Plan Overall Land Use Plan



**SITE DATA**

PARCEL ID: 22-22-30-0000-00-001 & 22-22-30-0000-00-002  
 MAP ADDRESS: 1815 EDGEWATER DRIVE, STE. 200, ORLANDO, FL 32807  
 SITE ADDRESS: 1277 AC, 506261 SQ.FT.  
 DRAINAGE UTILITY COMMISSION: ORANGE COUNTY UTILITIES  
 SEWER SYSTEM: BALDWIN PARK 150 CAPACITY 3725 UNCONTROLLED 835  
 SCHOOLS: C-3 (W/ RESEARCH COMMERICAL DISTRICT)  
 WINTER PARK HS CAPACITY: 3725 UNCONTROLLED 835  
 C-3 (W/ RESEARCH COMMERICAL DISTRICT)

**PROPOSED FEATURES LEGEND**

COMMERCIAL AREA  
 RESIDENTIAL AREA

**NOTES**

- THE STORMWATER MANAGEMENT SYSTEMS SHALL BE DESIGNED TO MEET ORANGE COUNTY CODE AND THE REQUIREMENTS OF THE LOCAL WATER MANAGEMENT DISTRICT.
- LANDSCAPING, BUFFERING, AND OPEN SPACE SHALL BE PROVIDED PER CHAPTER 24 OF ORANGE COUNTY CODE.
- SOLID WASTE MANAGEMENT / RECYCLING FACILITY PROXIMITY - THE APPLICANT / OWNER HAS AN AFFIRMATIVE OBLIGATION TO EXPRESSLY NOTIFY POTENTIAL PURCHASERS, BUILDERS, AND/OR TENANTS OF THE LOCATION OF ANY APPROPRIATE FACILITY, INCLUDING A CONSPICUOUS NOTICE ON THE PLAT AND/OR A RECORDED RESTRICTIVE COVENANT, AS APPLICABLE, THAT THE PROPERTY ON THE NORTH-DEED BOUNDARY THAT IS NOT RESIDENTIAL CURRENTLY HAS A PERMIT FOR A CONCRETE CURBSIDE WASHING FACILITY WHICH MAY BE THE SOURCE OF OFFICE OILS AND WASTE TO ADJACENT PROPERTIES IF IT IS NOT MANAGED PROPERLY.
- HABITAT: SURVEY ELEMENT OF THE SUBJECT PROPERTY SHALL COMPLY WITH ALL STATE AND FEDERAL REGULATIONS REGARDING WILDLIFE AND PLANTS. AFTER ASSESSMENT OF OFFICE PROGRAMMING, THE APPLICANT / OWNER SHALL BE RESPONSIBLE TO DETERMINE THE PRESENCE OF THESE CONCERNS AND TO VERIFY AND CORRECT, IF NECESSARY, ANY REQUIRED HABITAT "REMITTANCE OF THE U.S. FISH AND WILDLIFE SERVICE (USFWS) AND THE FLORIDA FISH AND WILDLIFE CONSERVATION COMMISSION."
- SETBACKS: THE APPLICANT / OWNER SHALL BE RESPONSIBLE TO DETERMINE THE PRESENCE OF THESE CONCERNS AND TO VERIFY AND CORRECT, IF NECESSARY, ANY REQUIRED HABITAT "REMITTANCE OF THE U.S. FISH AND WILDLIFE SERVICE (USFWS) AND THE FLORIDA FISH AND WILDLIFE CONSERVATION COMMISSION."
- SETBACKS: THE APPLICANT / OWNER SHALL BE RESPONSIBLE TO DETERMINE THE PRESENCE OF THESE CONCERNS AND TO VERIFY AND CORRECT, IF NECESSARY, ANY REQUIRED HABITAT "REMITTANCE OF THE U.S. FISH AND WILDLIFE SERVICE (USFWS) AND THE FLORIDA FISH AND WILDLIFE CONSERVATION COMMISSION."
- PLANTING: PLANTING OF VEGETATION ON FRONT OF ACTIVE COURTS (SCHOOL, FITNESS, ETC.) AND OTHER MEASURES, INCLUDING ORANGE COUNTY CODE CHAPTER 15 ENVIRONMENTAL CONTROL, SHALL BE REQUIRED TO BE PROVIDED TO BE 100 UNCONTROLLED MEASURES OF VEGETATION, INCLUDING BUT NOT LIMITED TO: 100% TREE CANOPY, 100% BUSH, 100% MAINTAINABLE MEASURES AND SHARED IN THE FLORIDA DEPARTMENT OF ENVIRONMENTAL PROTECTION (FL-DEP) FOR UNCONTROLLED MEASURES ON PARCELS 1 & 2.
- DEVELOPMENT SHALL COMPLY WITH ARTICLE IV, CHAPTER 8, ORANGE COUNTY CODE, AS MAY BE AMENDED.
- DEVELOPMENT SHALL COMPLY WITH ARTICLE IV, CHAPTER 8, ORANGE COUNTY CODE, AS MAY BE AMENDED.
- A 20' BUFFER FROM THE SIDEWALK SHALL BE PROVIDED FROM COUSAL DRIVE (E.A. 30) TO THE MULTI-FAMILY RESIDENTIAL TRACT AS PART OF THE PHASE I DEVELOPMENT PLAN SUBMITTAL.
- BURLEWOODS AND POLE POLES SHALL BE PROHIBITED. GRASS AND PAVEMENT SHALL COMPLY WITH CHAPTER 315.

**COMMERCIAL TRACT**

PROPOSED FLOOR AREA RATIO: 0.17 (18,600 SQ. FT.)  
 SITE AREA: 2.68 AC (115,740 SQ.FT.)  
 MINIMUM SURFACE RATIO: 70%  
 OPEN SPACE: 20%  
 MAXIMUM BUILDING HEIGHT: 35 FEET  
 PERMITTED USES: C-3 / ZONING DISTRICT  
 BUILDING SETBACKS:  
 FRONT: 30 FEET  
 SIDE: 25 FEET  
 REAR: 25 FEET  
 CORNER: 25 FEET  
 PROPOSED COMMERCIAL: 11,500 SQ. FT.

**MULTI-FAMILY RESIDENTIAL TRACTS**

PROPOSED BLDG. UNIT: 280 UNITS  
 PROPOSED DENSITY: 2775 UNITS PER ACRE  
 SITE AREA: 1159 AC (50,500 SQ.FT.)  
 OPEN SPACE: 20%  
 RECREATION AREA: RECREATION AREA FOR THE MULTI-FAMILY DEVELOPMENT SHALL COMPLY WITH SECTION 88-255.  
 MAXIMUM BUILDING HEIGHT: 35 FEET  
 PERMITTED USES: IND-1/IND-5  
 BUILDING SETBACKS:  
 FRONT: 30 FEET  
 SIDE: 25 FEET  
 REAR: 25 FEET  
 BUFFER: 25 FEET UNITS WHERE 3-STORY BLDG. UNIT ADJACENT TO SINGLE FAMILY ZONED PROPERTIES, IN WHICH CASE THE SETBACK SHALL BE 30 FEET.  
 10 FT. TYPE 'D' BUFFER ADJACENT TO NONRESIDENTIAL ZONED PROPERTIES.  
 75 FT. TYPE 'D' BUFFER ON W/ WAY WHERE ADJACENT TO SINGLE-FAMILY ZONED PROPERTIES.

**NOTES**

- MULTI-FAMILY SHALL COMPLY WITH ORANGE COUNTY CODE SECTION 88-258 UNLESS OTHERWISE SPECIFIED BY THE ORANGE COUNTY CODE.

1815 EDGEWATER DRIVE, STE. 200  
 ORLANDO, FLORIDA 32804  
 407.875.1273  
 WWW.WISECOLONIAL.COM

**WISE COLONIAL PD**  
 ORANGE COUNTY, FLORIDA

NO.	DATE	DESCRIPTION
1	05/11/2021	PRELIMINARY
2	05/11/2021	REVISIONS
3	05/11/2021	REVISIONS
4	05/11/2021	REVISIONS
5	05/11/2021	REVISIONS
6	05/11/2021	REVISIONS
7	05/11/2021	REVISIONS
8	05/11/2021	REVISIONS
9	05/11/2021	REVISIONS
10	05/11/2021	REVISIONS
11	05/11/2021	REVISIONS
12	05/11/2021	REVISIONS
13	05/11/2021	REVISIONS
14	05/11/2021	REVISIONS
15	05/11/2021	REVISIONS
16	05/11/2021	REVISIONS
17	05/11/2021	REVISIONS
18	05/11/2021	REVISIONS
19	05/11/2021	REVISIONS
20	05/11/2021	REVISIONS
21	05/11/2021	REVISIONS
22	05/11/2021	REVISIONS
23	05/11/2021	REVISIONS
24	05/11/2021	REVISIONS
25	05/11/2021	REVISIONS
26	05/11/2021	REVISIONS
27	05/11/2021	REVISIONS
28	05/11/2021	REVISIONS
29	05/11/2021	REVISIONS
30	05/11/2021	REVISIONS
31	05/11/2021	REVISIONS
32	05/11/2021	REVISIONS
33	05/11/2021	REVISIONS
34	05/11/2021	REVISIONS
35	05/11/2021	REVISIONS
36	05/11/2021	REVISIONS
37	05/11/2021	REVISIONS
38	05/11/2021	REVISIONS
39	05/11/2021	REVISIONS
40	05/11/2021	REVISIONS
41	05/11/2021	REVISIONS
42	05/11/2021	REVISIONS
43	05/11/2021	REVISIONS
44	05/11/2021	REVISIONS
45	05/11/2021	REVISIONS
46	05/11/2021	REVISIONS
47	05/11/2021	REVISIONS
48	05/11/2021	REVISIONS
49	05/11/2021	REVISIONS
50	05/11/2021	REVISIONS
51	05/11/2021	REVISIONS
52	05/11/2021	REVISIONS
53	05/11/2021	REVISIONS
54	05/11/2021	REVISIONS
55	05/11/2021	REVISIONS
56	05/11/2021	REVISIONS
57	05/11/2021	REVISIONS
58	05/11/2021	REVISIONS
59	05/11/2021	REVISIONS
60	05/11/2021	REVISIONS
61	05/11/2021	REVISIONS
62	05/11/2021	REVISIONS
63	05/11/2021	REVISIONS
64	05/11/2021	REVISIONS
65	05/11/2021	REVISIONS
66	05/11/2021	REVISIONS
67	05/11/2021	REVISIONS
68	05/11/2021	REVISIONS
69	05/11/2021	REVISIONS
70	05/11/2021	REVISIONS
71	05/11/2021	REVISIONS
72	05/11/2021	REVISIONS
73	05/11/2021	REVISIONS
74	05/11/2021	REVISIONS
75	05/11/2021	REVISIONS
76	05/11/2021	REVISIONS
77	05/11/2021	REVISIONS
78	05/11/2021	REVISIONS
79	05/11/2021	REVISIONS
80	05/11/2021	REVISIONS
81	05/11/2021	REVISIONS
82	05/11/2021	REVISIONS
83	05/11/2021	REVISIONS
84	05/11/2021	REVISIONS
85	05/11/2021	REVISIONS
86	05/11/2021	REVISIONS
87	05/11/2021	REVISIONS
88	05/11/2021	REVISIONS
89	05/11/2021	REVISIONS
90	05/11/2021	REVISIONS
91	05/11/2021	REVISIONS
92	05/11/2021	REVISIONS
93	05/11/2021	REVISIONS
94	05/11/2021	REVISIONS
95	05/11/2021	REVISIONS
96	05/11/2021	REVISIONS
97	05/11/2021	REVISIONS
98	05/11/2021	REVISIONS
99	05/11/2021	REVISIONS
100	05/11/2021	REVISIONS

PROJECT NUMBER: 527118093  
 DRAWING NUMBER: C1.0  
 LAND USE PLAN

LUP-19-03-088



# Action Requested

**Make a finding of consistency with the Comprehensive Plan and approve the Wise Colonial Planned Development / Land Use Plan (PD/LUP), dated “Received July 16, 2019”, subject to the conditions listed under the DRC Recommendation in the Staff Report.**

**District 5**

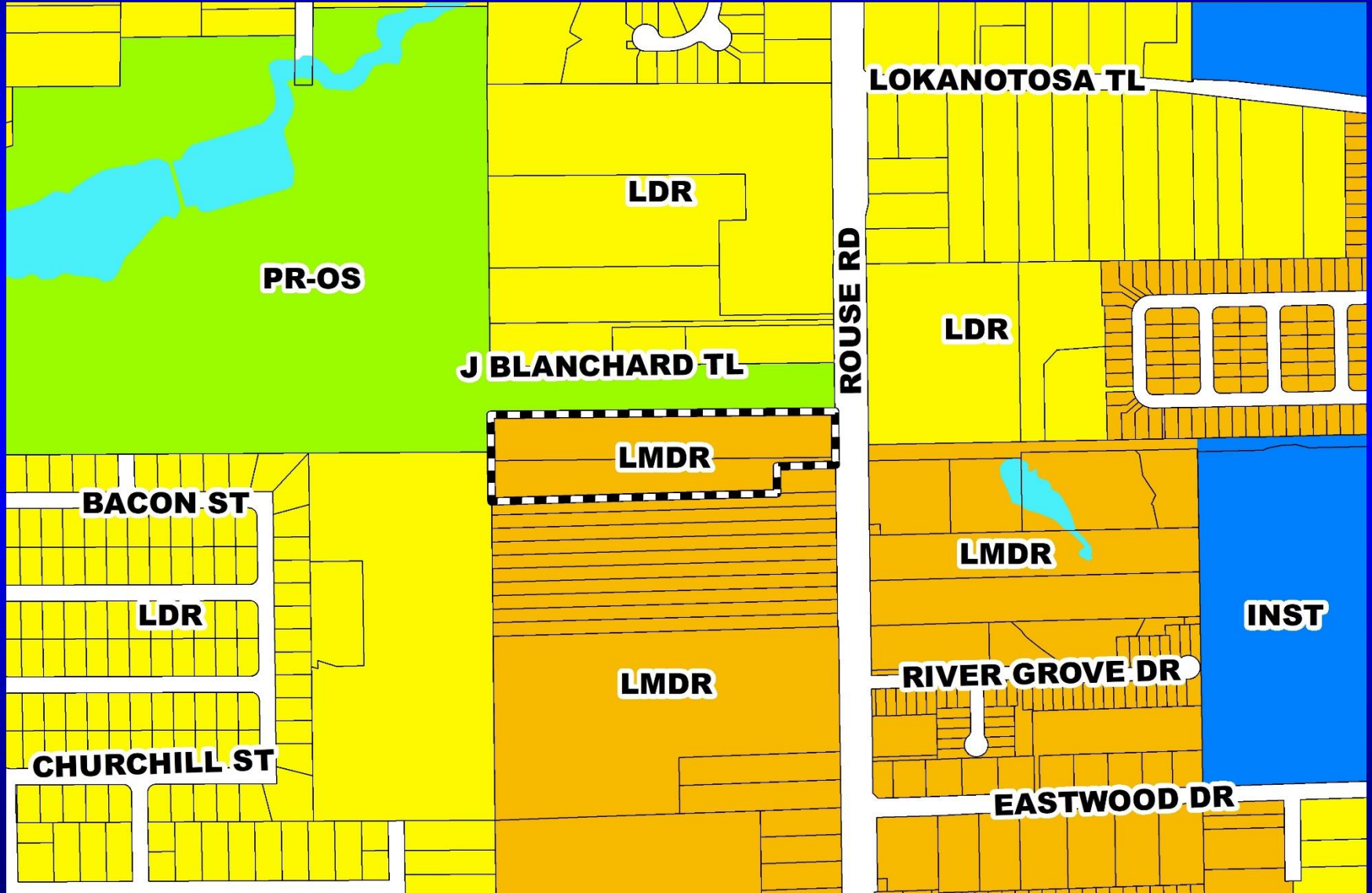



# Rouse Road Townhomes Planned Development / Land Use Plan

- Case:** LUP-18-11-386
- Project Name:** Rouse Road Townhomes Planned Development / Land Use Plan
- Applicant:** Bryan Potts, Tannath Design, Inc.
- District:** 5
- Acreage:** 8.58 gross acres  
6.96 developable acres
- Location:** 2460 and 2484 Rouse Road; generally south of Jay Blanchard Trail, and west of Rouse Road.
- Request:** To rezone two (2) parcels containing 8.58 gross acres from R-1 (Single-Family Dwelling District) to PD (Planned Development District), in order to construct fifty-four (54) attached residential dwelling units. One (1) waiver related to the PD Perimeter Setback is associated with this request.

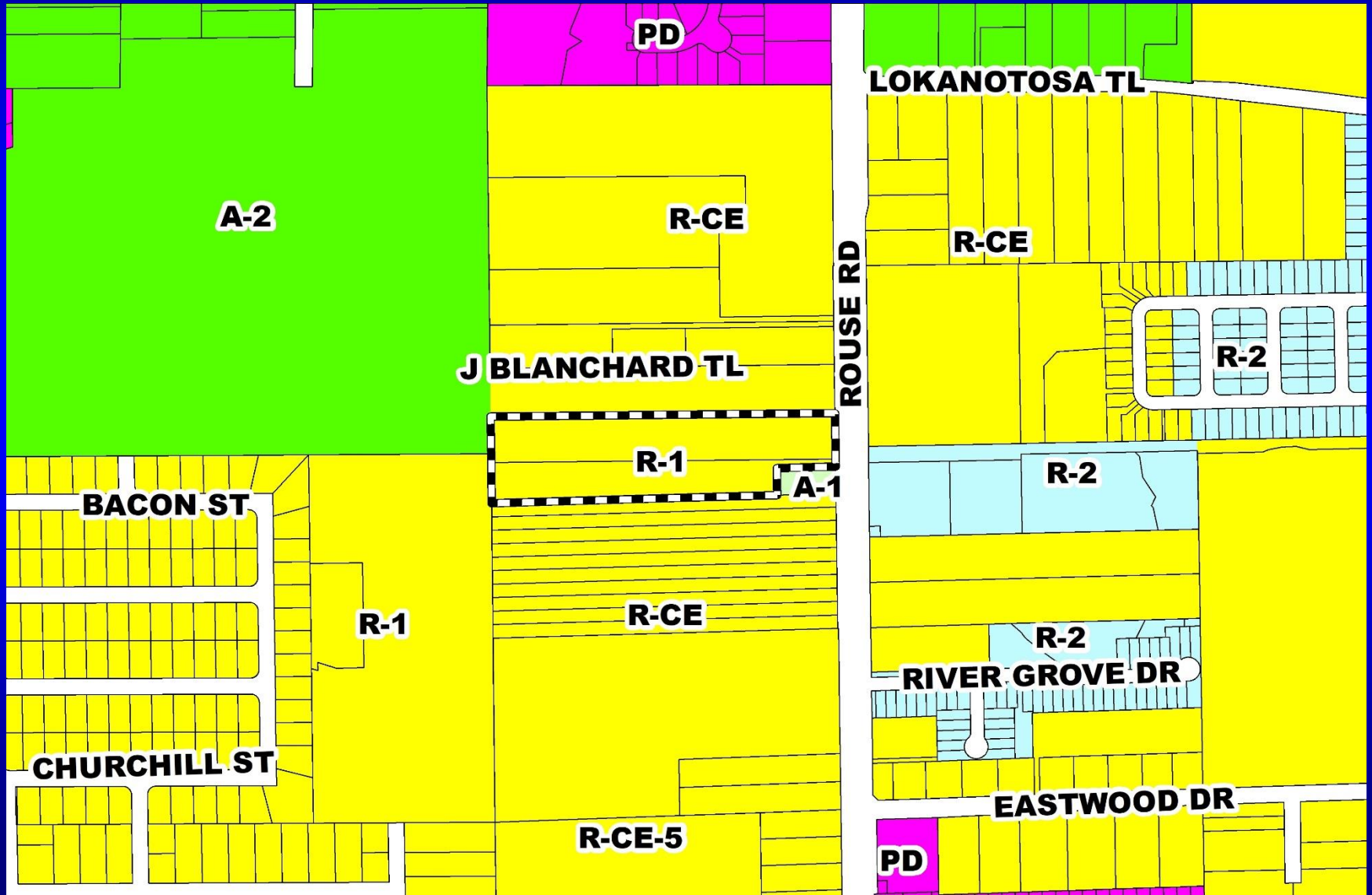



# Rouse Road Townhomes Planned Development / Land Use Plan Future Land Use Map



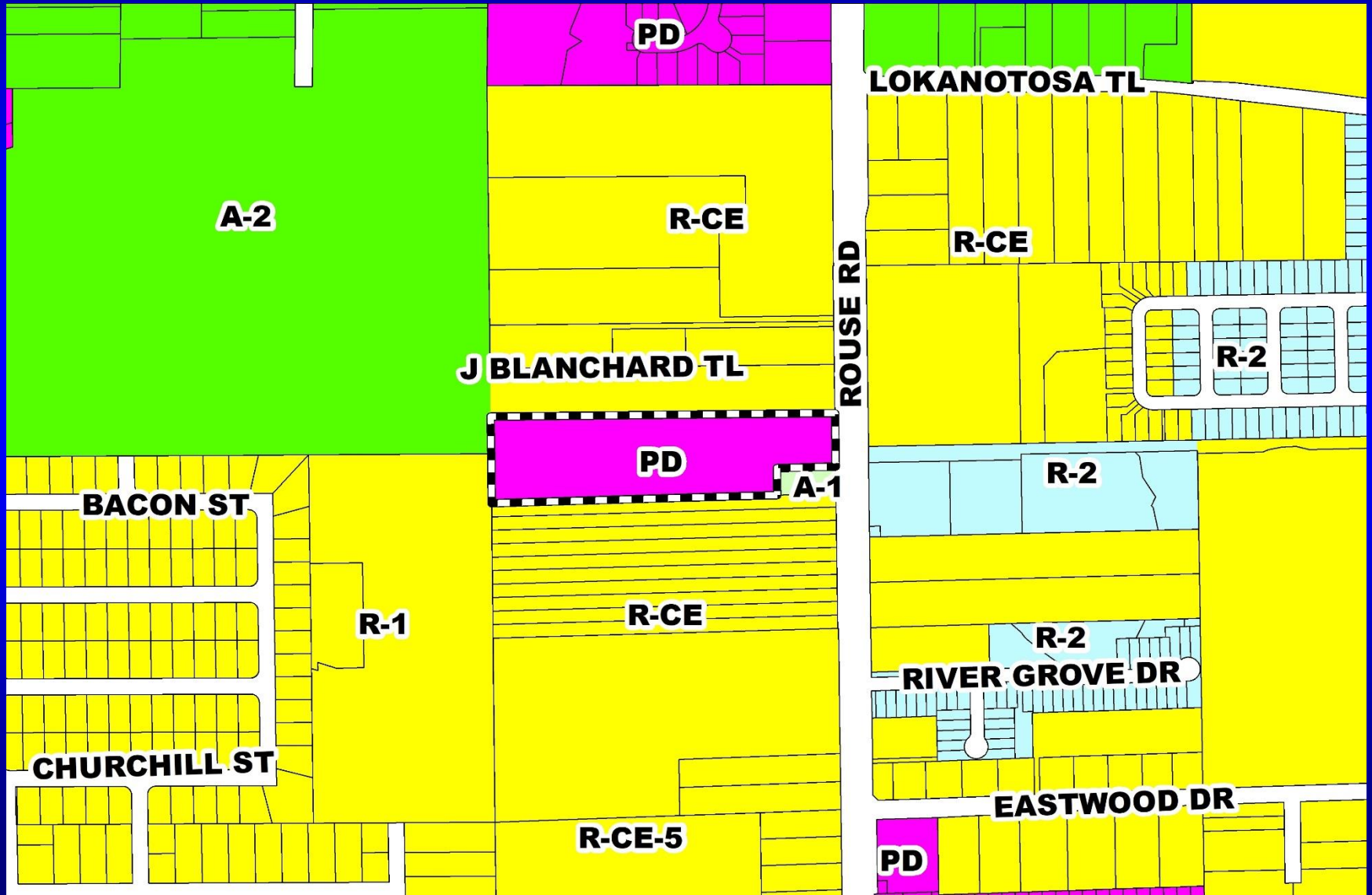


# Rouse Road Townhomes Planned Development / Land Use Plan Zoning Map





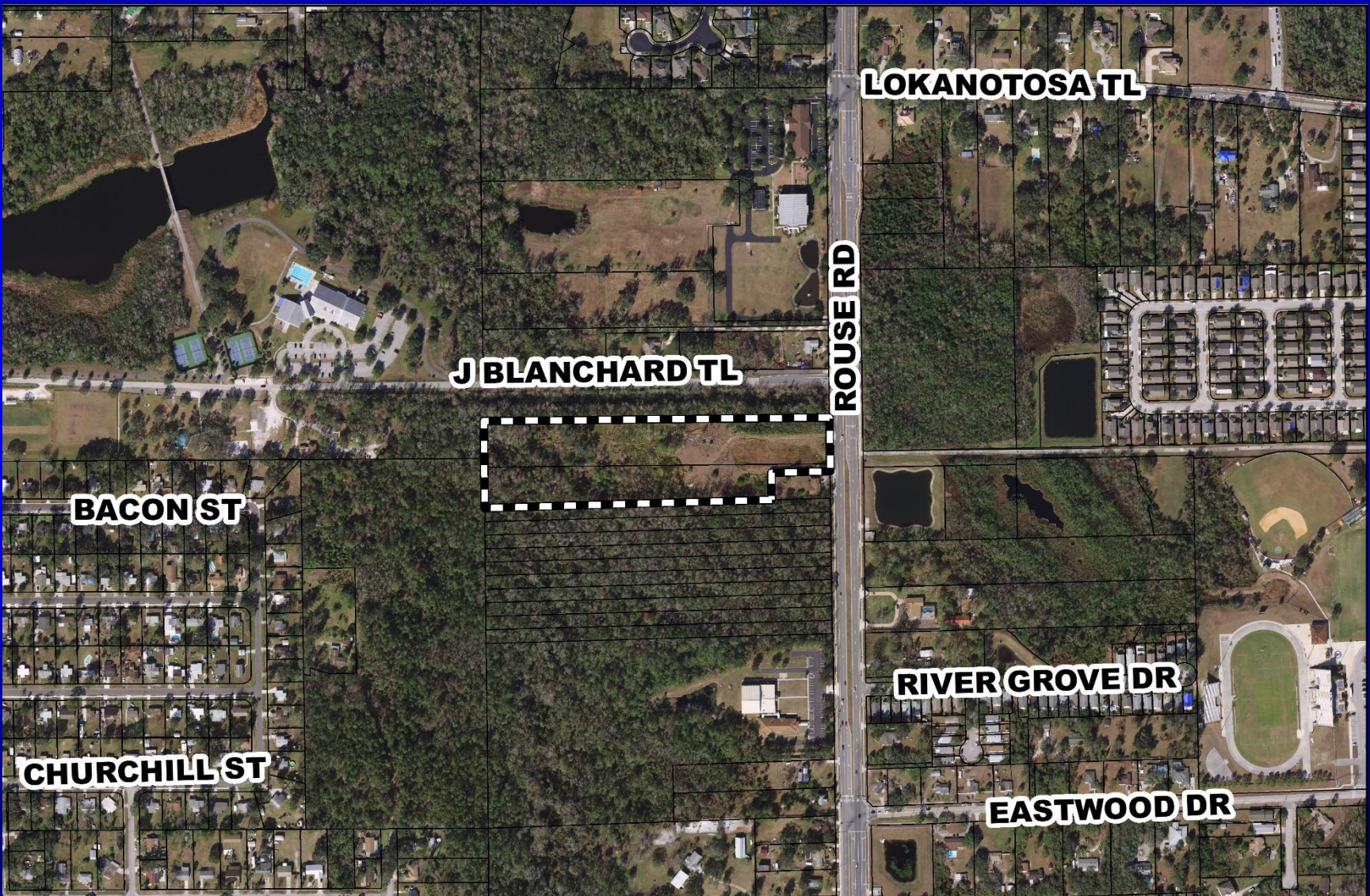
# Rouse Road Townhomes Planned Development / Land Use Plan Proposed Zoning Map







# Rouse Road Townhomes Planned Development / Land Use Plan Aerial Map



**LOKANOTOSA TL**

**J BLANCHARD TL**

**ROUSE RD**

**BACON ST**

**CHURCHILL ST**

**RIVER GROVE DR**

**EASTWOOD DR**





# Action Requested

**Make a finding of consistency with the Comprehensive Plan and approve the Rouse Road Townhomes Planned Development / Land Use Plan (PD/LUP), dated “July 19, 2019”, subject to the conditions listed under the DRC Recommendation in the Staff Report.**

**District 5**

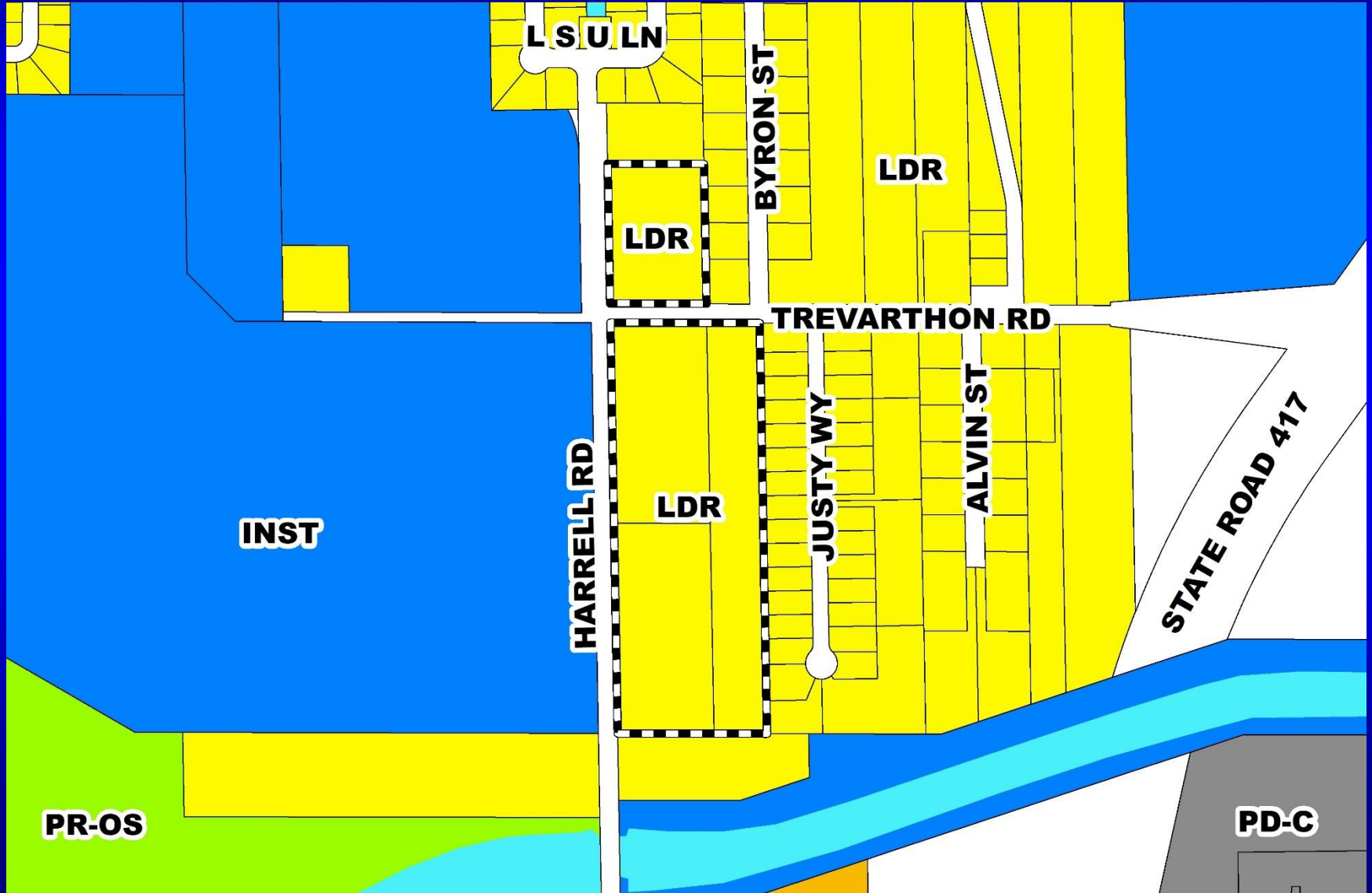



# Harrell Oaks Planned Development / Land Use Plan

- Case:** LUP-19-02-074
- Project Name:** Harrell Oaks Planned Development / Land Use Plan
- Applicant:** Khaled Hussein
- Districts:** 3 and 5
- Acreage:** 16.90 gross acres
- Location:** Generally located east of Harrell Road, north and south of Trevarthon Road, and west of State Road 417.
- Request:** To rezone four (4) parcels containing 16.9 gross acres from A-2 (Farmland Rural District) to PD (Planned Development District), in order to construct sixty-four (64) single-family detached dwelling units. One (1) waiver related to the PD Perimeter Setback is associated with this request.

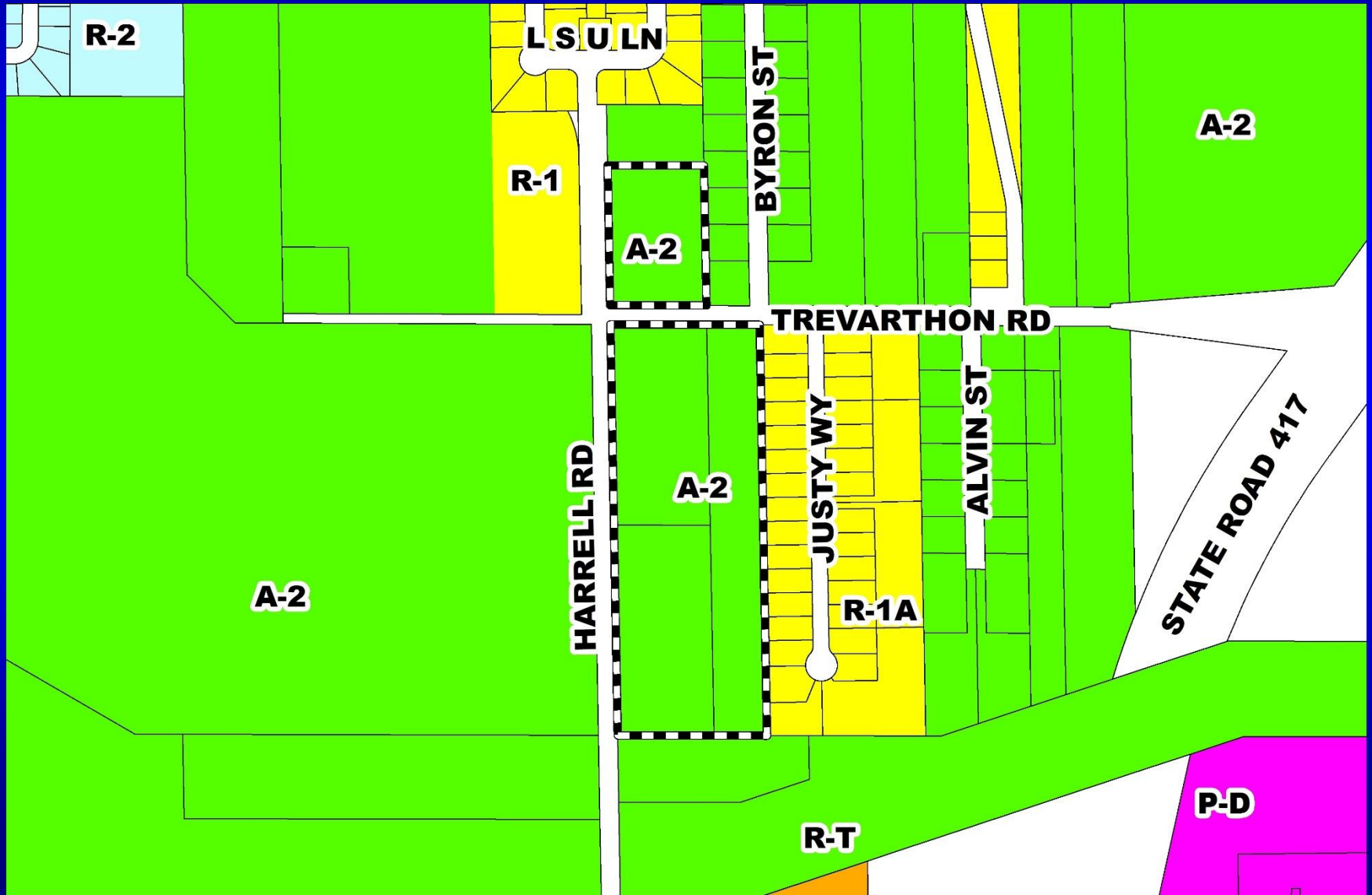



# Harrell Oaks Planned Development / Land Use Plan Future Land Use Map



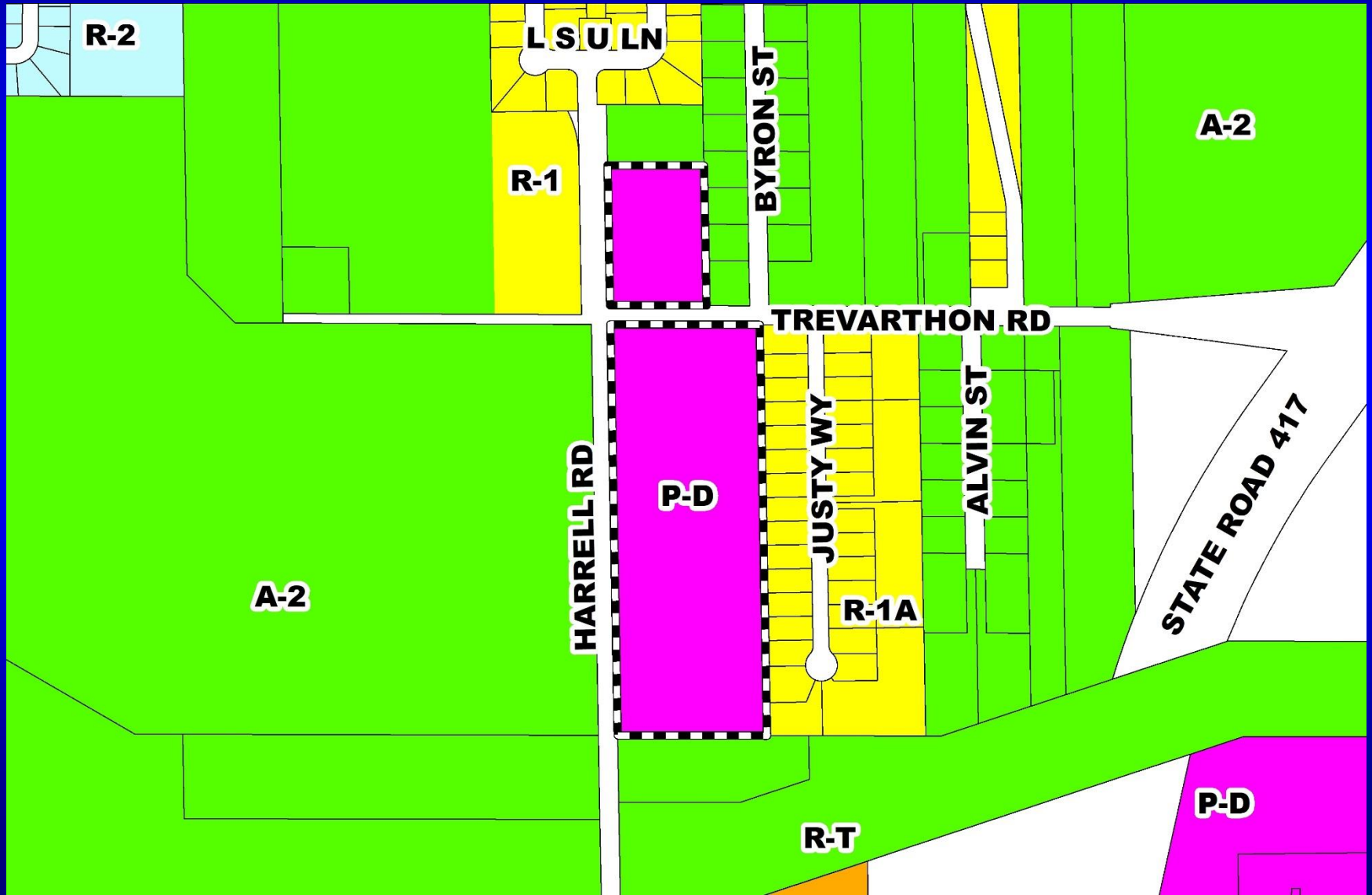


# Harrell Oaks Planned Development / Land Use Plan Zoning Map





# Harrell Oaks Planned Development / Land Use Plan Proposed Zoning Map





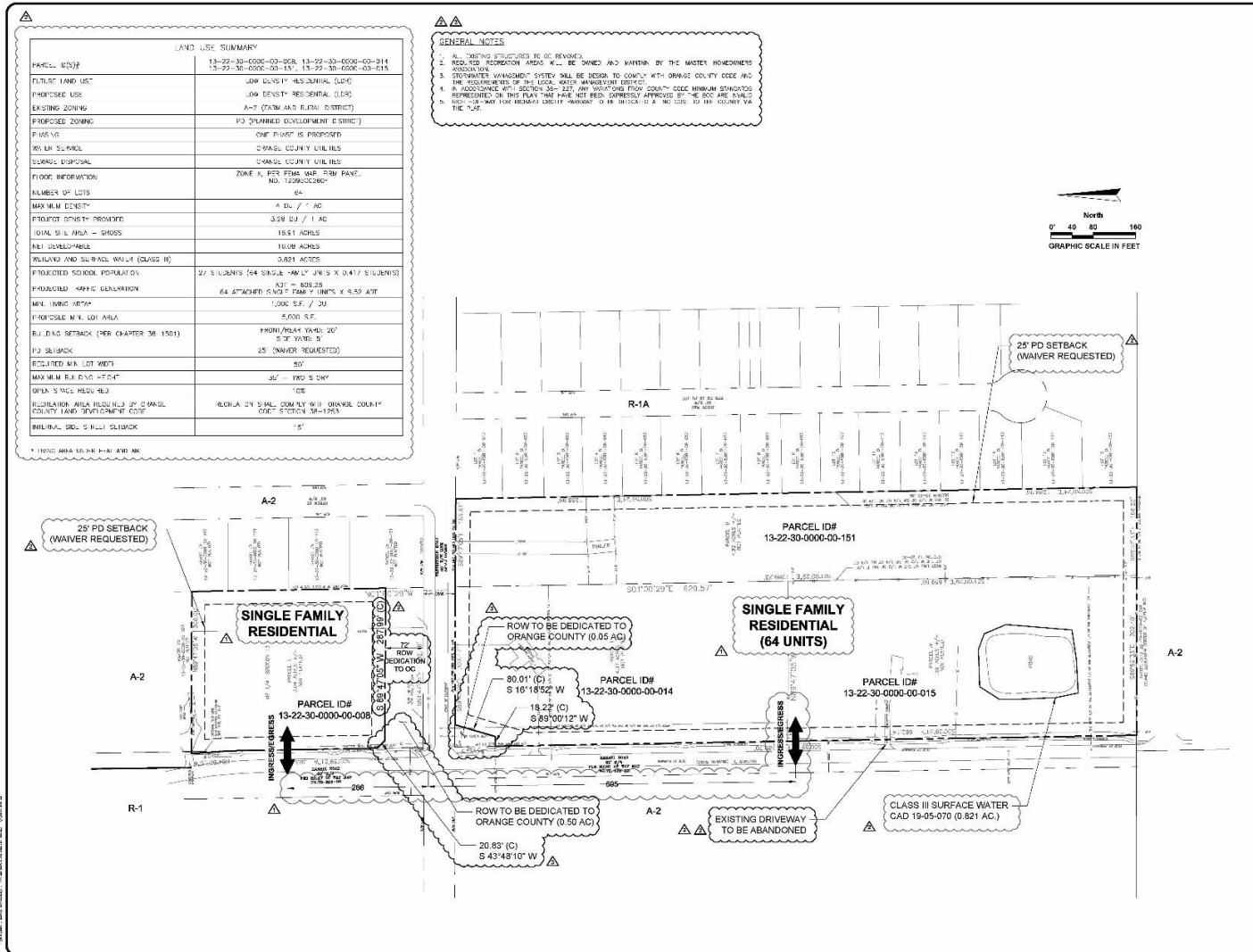
# Harrell Oaks Planned Development / Land Use Plan Aerial Map








# Harrell Oaks Planned Development / Land Use Plan Overall Land Use Plan



LAND USE SUMMARY	
PARCEL ID(S)	13-22-30-0000-00-00A, 13-22-30-0000-00-01A, 13-22-30-0000-00-01, 13-22-30-0000-00-01B
PLANNED LAND USE	LOW DENSITY RESIDENTIAL (LDR)
PROPOSED USE	LOW DENSITY RESIDENTIAL (LDR)
EXISTING ZONING	A-2 (PART) AND R-1A (DISTRICT)
PROPOSED ZONING	P3 PLANNED DEVELOPMENT (DISTRICT)
PLANS	ONE PLAN IS PROPOSED
WATER SERVICE	ORANGE COUNTY UTILITIES
SEWER DISPOSAL	ORANGE COUNTY UTILITIES
FLOOD INFORMATION	ZONE X PER FIRM MAP "R-100" FIRM NO. 12563C0280
NUMBER OF LOTS	64
MAXIMUM DENSITY	4 DU / 1 AC
PROPOSED DENSITY PROVIDED	3.28 DU / 1 AC
TOTAL SITE AREA - GROSS	18.61 ACRES
NET DEVELOPABLE	10.08 ACRES
DEVELOPED AND SURFACED W/ WATER (GROSS AC)	0.891 ACRES
PROPOSED SCHOOL POPULATION	27 STUDENTS (64 SINGLE-FAMILY UNITS X 0.417 STUDENTS)
PROPOSED PARKS/RECREATION	0.00 ACRES 64 ATTACHED SINGLE-FAMILY UNITS X 0.50 AC
MINIMUM TRAVEL SPEED	1,000 SF / 20
PROPOSED MIN. LOT AREA	5,000 SF
REQUIRE DEDICATED (PER CHAPTER 38 1501)	FRONT/REAR YARDS: 20' S OF YARDS: 5'
P3 SETBACK	25' (WAIVER REQUESTED)
REQUIRED MIN. LOT WIDTH	50'
MAXIMUM BUILDING HEIGHT	30' - 100% 2 STORY
OPEN SPACE REQUIRED	10%
ILLUSTRATION AREA REGULATED BY ORANGE COUNTY LAND DEVELOPMENT CODE	REGULATED BY ORANGE COUNTY LAND DEVELOPMENT CODE - SECTION 38-1503
MINIMUM SIDE SETBACK	5'

- GENERAL NOTES**
- ALL EXISTING STRUCTURES TO BE DEMOLISHED.
  - REQUIRED RECREATION AREAS WILL BE OWNED AND MAINTAINED BY THE MASTER HOMEOWNERS ASSOCIATION.
  - STORMWATER MANAGEMENT SYSTEM SHALL BE DESIGNED TO COMPLY WITH ORANGE COUNTY CODE AND THE REQUIREMENTS OF THE LOCAL WATER MANAGEMENT DISTRICTS.
  - ALL EXISTING UTILITIES SHALL BE MAINTAINED AND PROTECTED.
  - ALL EXISTING UTILITIES SHALL BE MAINTAINED AND PROTECTED.
  - ALL EXISTING UTILITIES SHALL BE MAINTAINED AND PROTECTED.
  - ALL EXISTING UTILITIES SHALL BE MAINTAINED AND PROTECTED.
  - ALL EXISTING UTILITIES SHALL BE MAINTAINED AND PROTECTED.
  - ALL EXISTING UTILITIES SHALL BE MAINTAINED AND PROTECTED.
  - ALL EXISTING UTILITIES SHALL BE MAINTAINED AND PROTECTED.



AVCON, INC.  
CORPORATE OFFICE: 1000 N. UNIVERSITY BLVD., SUITE 1000, ORANGE, CA 92668  
TELEPHONE: (714) 962-1000  
FAX: (714) 962-1001  
WWW.AVCON.COM

30% BUREAU FEE  
R.F. PERM

**SUBDIVISION PLAN**

HARRELL OAKS

**LAND USE PLAN**

SCALE:

NO.	DATE	BY	DESCRIPTION
1	04-18-18	AEM	REV. PER TRC COMMENTS
2	05-01-18	CFM	REV. PER TRC COMMENTS

DESIGNED BY: AEM  
 DRAWN BY: AEM  
 CHECKED BY: RVB  
 APPROVED BY: RVB  
 DATE: 02-15-19

AVCON PROJECT No. 2019.0281.01



# Action Requested

**Make a finding of consistency with the Comprehensive Plan and approve the Harrell Oaks Planned Development / Land Use Plan (PD/LUP), dated “July 3, 2019”, subject to the conditions listed under the DRC Recommendation in the Staff Report.**

**Districts 3 and 5**

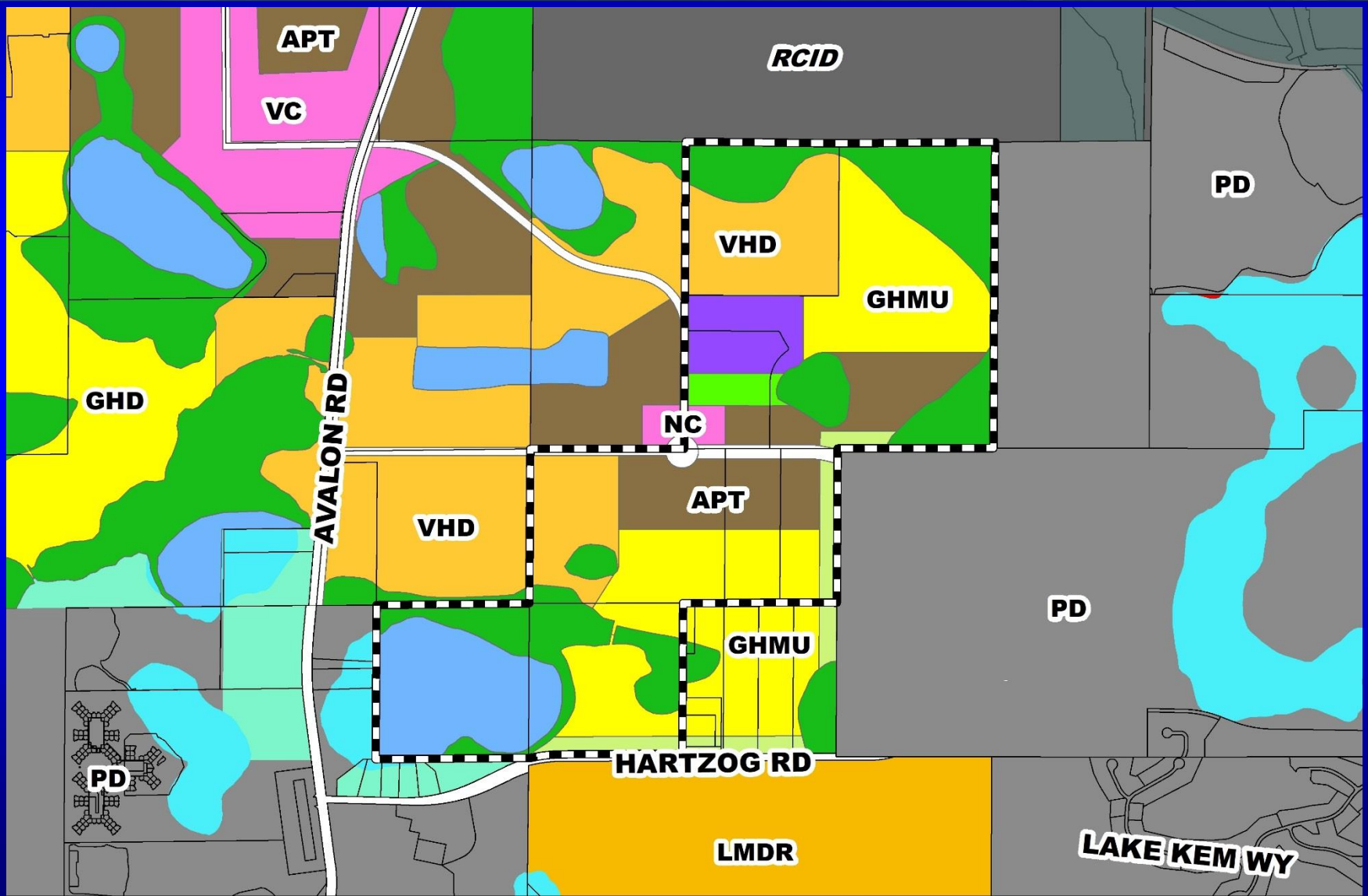



# **Withers Planned Development / Land Use Plan**

- Case:** LUP-18-10-355
- Project Name:** Withers Planned Development / Land Use Plan
- Applicant:** Kathy Hattaway, Poulos and Bennett, LLC
- District:** 1
- Acreage:** 320.75 gross acres
- Location:** Generally east of Avalon Road, north of Hartzog Road, and south of Western Way.
- Request:** To rezone eight (8) parcels containing 320.75 gross acres from A-1 and A-2 to PD, in order to construct 814 residential units, 10,000 square feet of commercial uses, and future conveyance of an Adequate Public Facility (APF) park, a middle school, and an elementary school. Six (6) waivers to allow for alleys to be in tracts in lieu of easements; to allow for lots that front mews, parks, or open spaces to access through tracts or easements; and to allow the project to proceed beyond 5% of the approved entitlements prior to conveyance of the school sites.

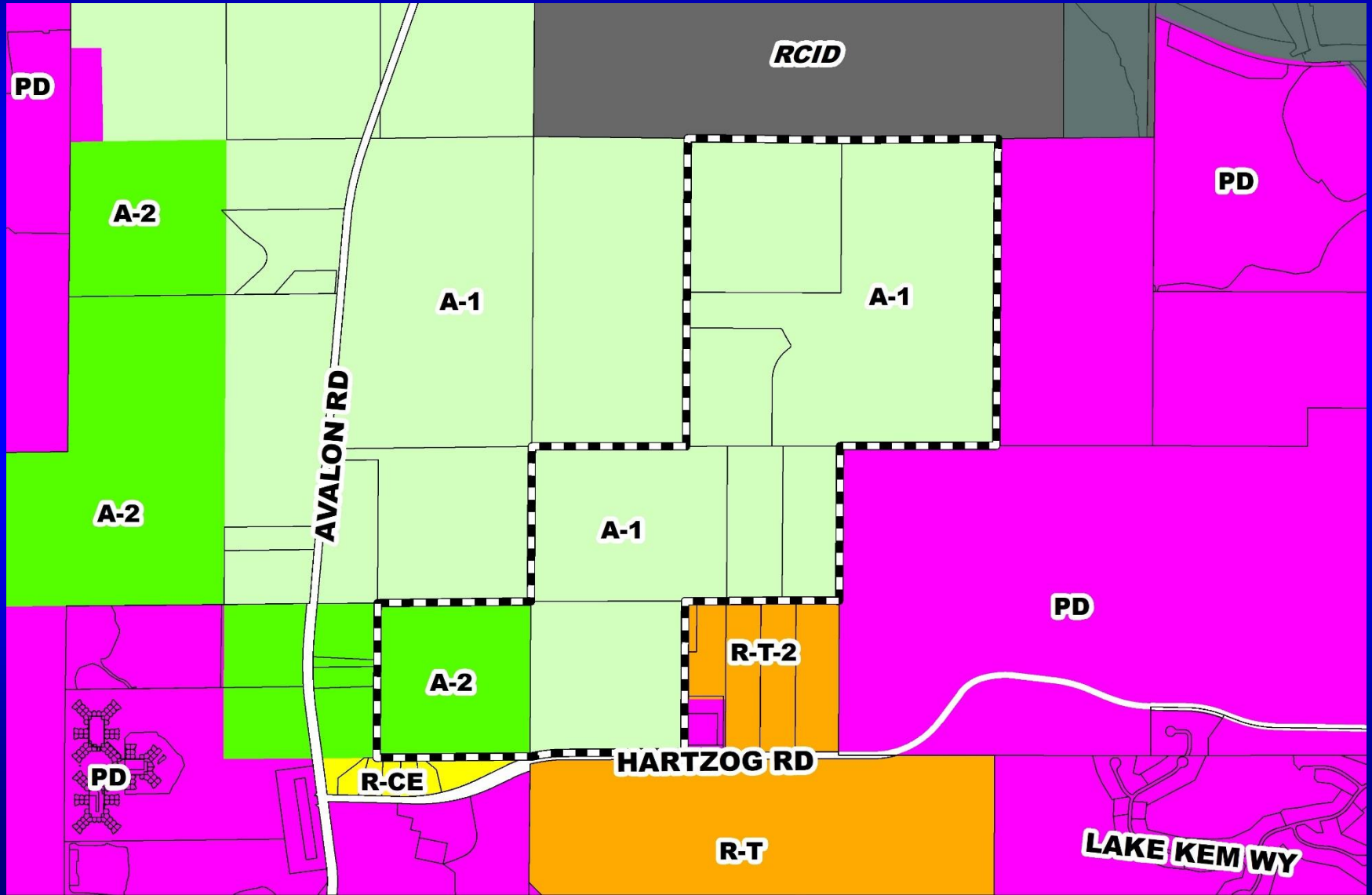



# Withers Planned Development / Land Use Plan Future Land Use Map



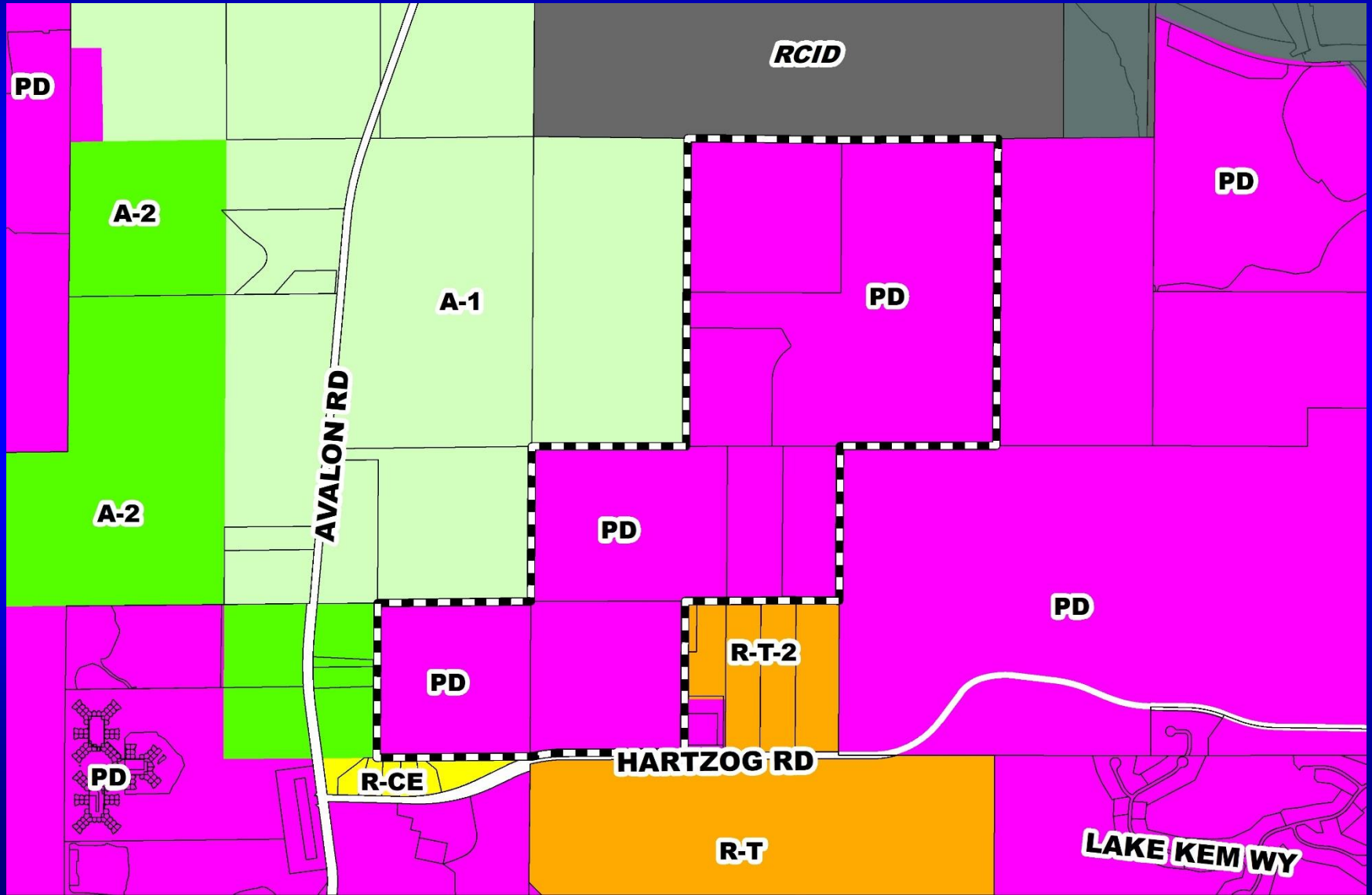


# Withers Planned Development / Land Use Plan Zoning Map



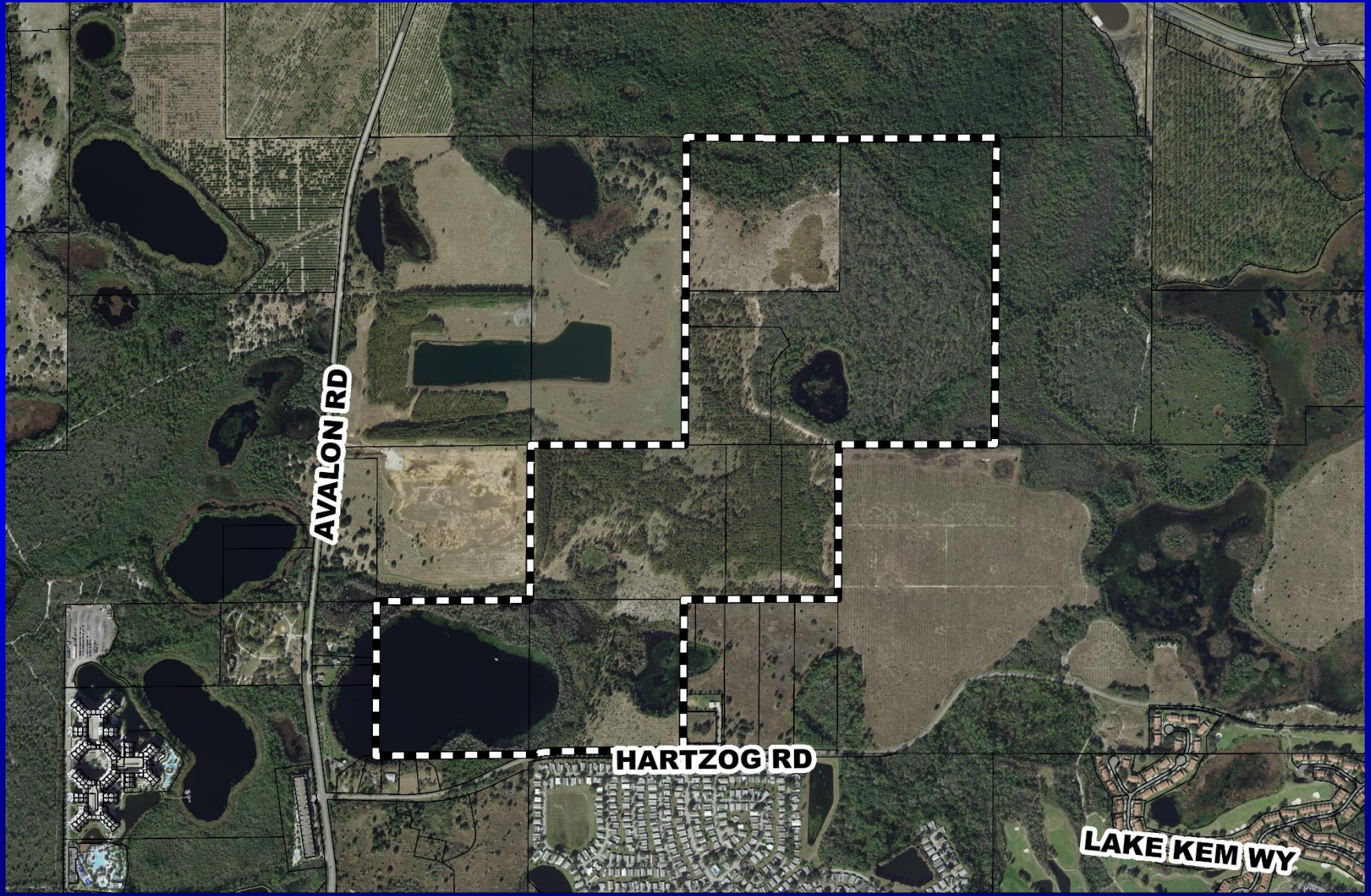


# Withers Planned Development / Land Use Plan Proposed Zoning Map





# Withers Planned Development / Land Use Plan Aerial Map










# Action Requested

**Make a finding of consistency with the Comprehensive Plan and approve the Withers Planned Development / Land Use Plan (PD/LUP), dated “Received June 5, 2019”, subject to the conditions listed under the DRC Recommendation in the Staff Report.**

**District 1**

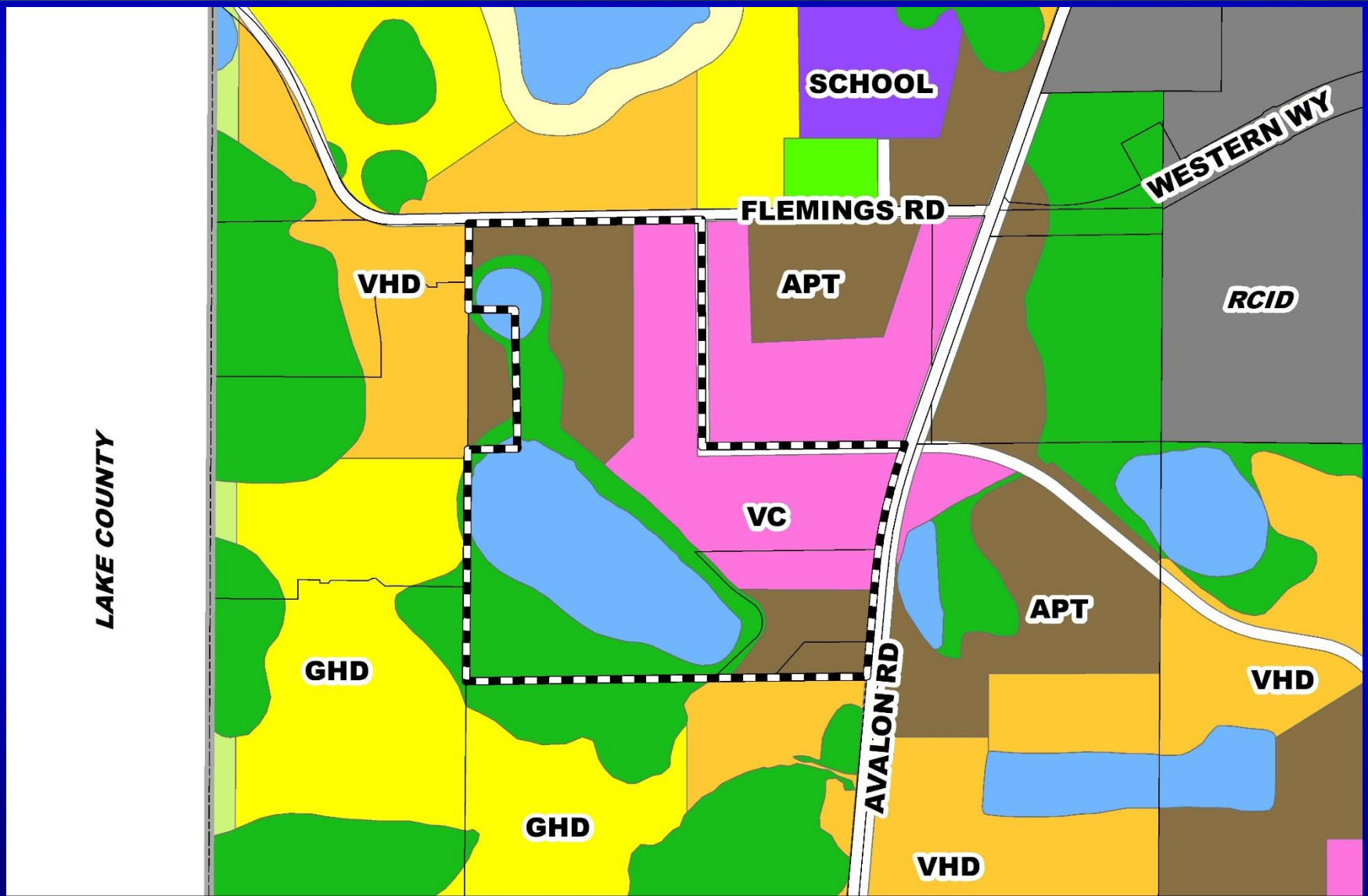



# Lake Mac Planned Development / Land Use Plan

- Case:** LUP-18-07-225
- Project Name:** Lake Mac Development / Land Use Plan
- Applicant:** Kathy Hattaway, Poulos and Bennett, LLC
- District:** 1
- Acreage:** 107.57 gross acres
- Location:** Generally located on the west side of Avalon Road and south of Flemings Road.
- Request:** To rezone the subject parcels from A-1 (Citrus Rural District) and A-2 (Farmland Rural District) to PD (Planned Development District) in order to construct 399 single-family detached, attached, and multi-family residential dwelling units and 196,000 square feet of commercial uses. Fourteen (14) waivers to allow alleys in tracts in lieu of easements; allow lots that front mews, parks, or open spaces to access through tracts or easements and allow for the multi-family portion of the property to be integrated with the single-family portion by reducing the need for walls and setbacks.

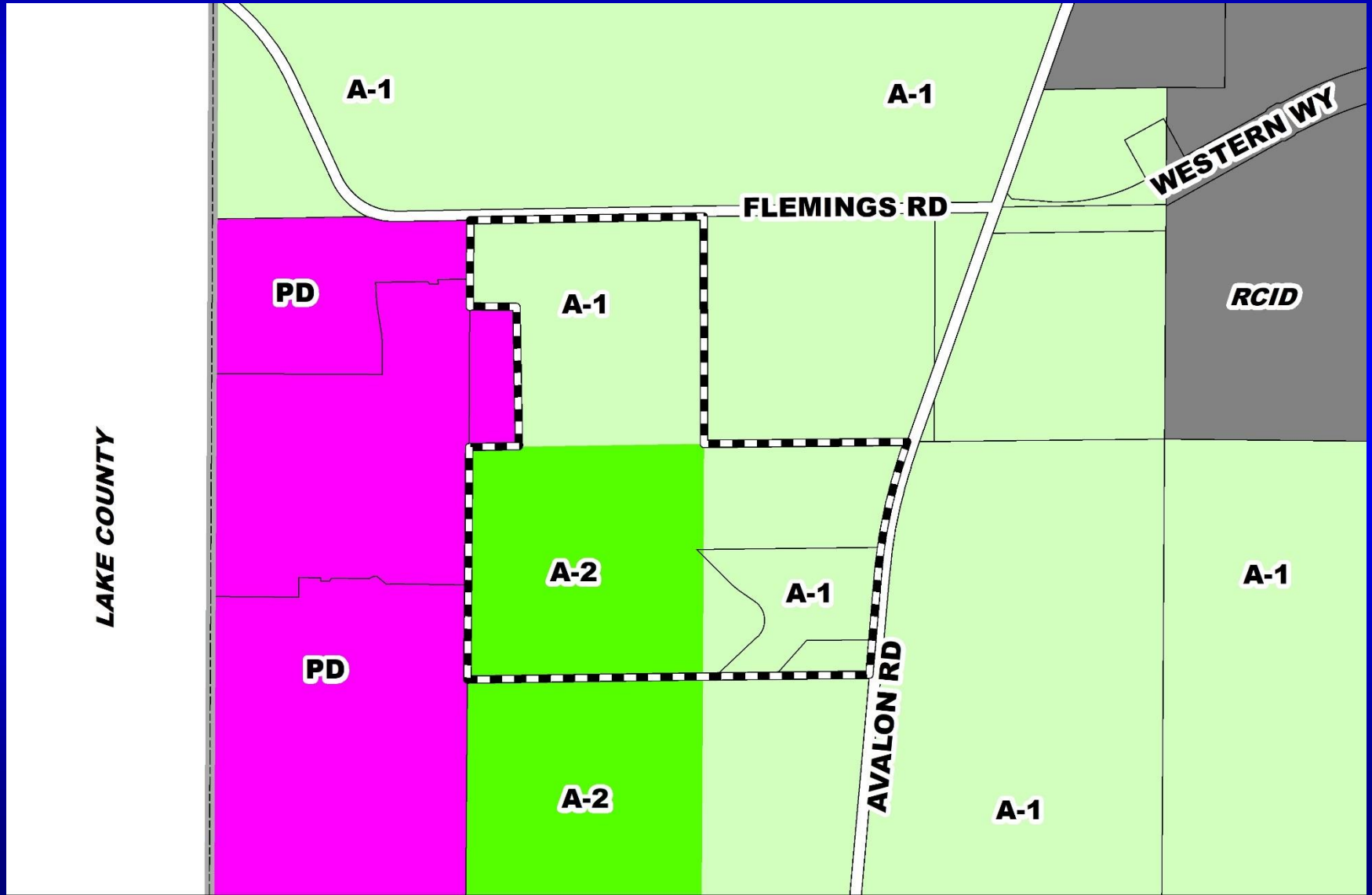



# Lake Mac Planned Development / Land Use Plan Future Land Use Map



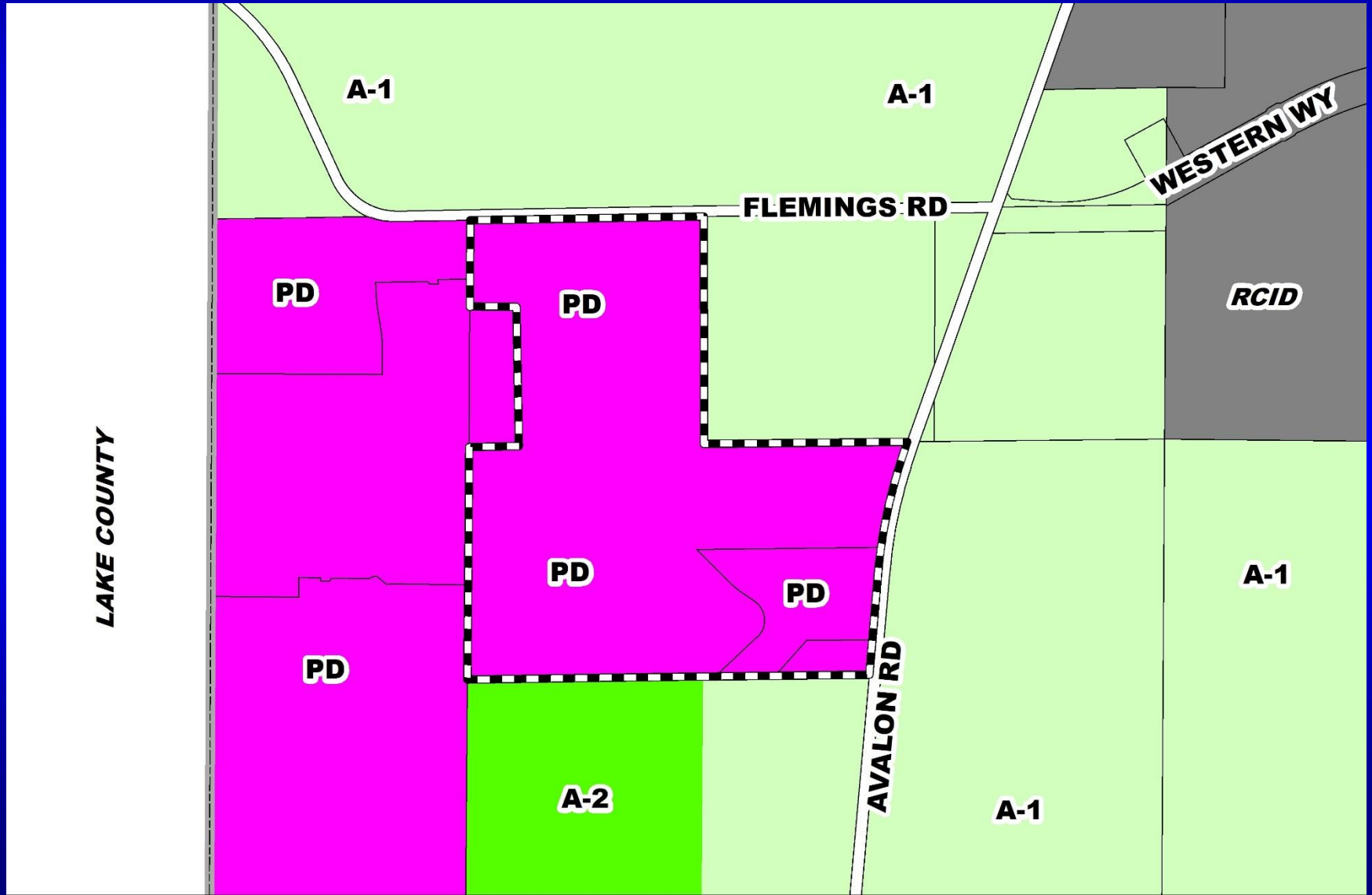


# Lake Mac Planned Development / Land Use Plan Zoning Map





# Lake Mac Planned Development / Land Use Plan Proposed Zoning Map





# Lake Mac Planned Development / Land Use Plan Aerial Map







# Action Requested

**Make a finding of consistency with the Comprehensive Plan and approve the Lake Mac Planned Development / Land Use Plan (PD/LUP), dated “Received June 12, 2019”, subject to the conditions listed under the DRC Recommendation in the Staff Report.**

**District 1**



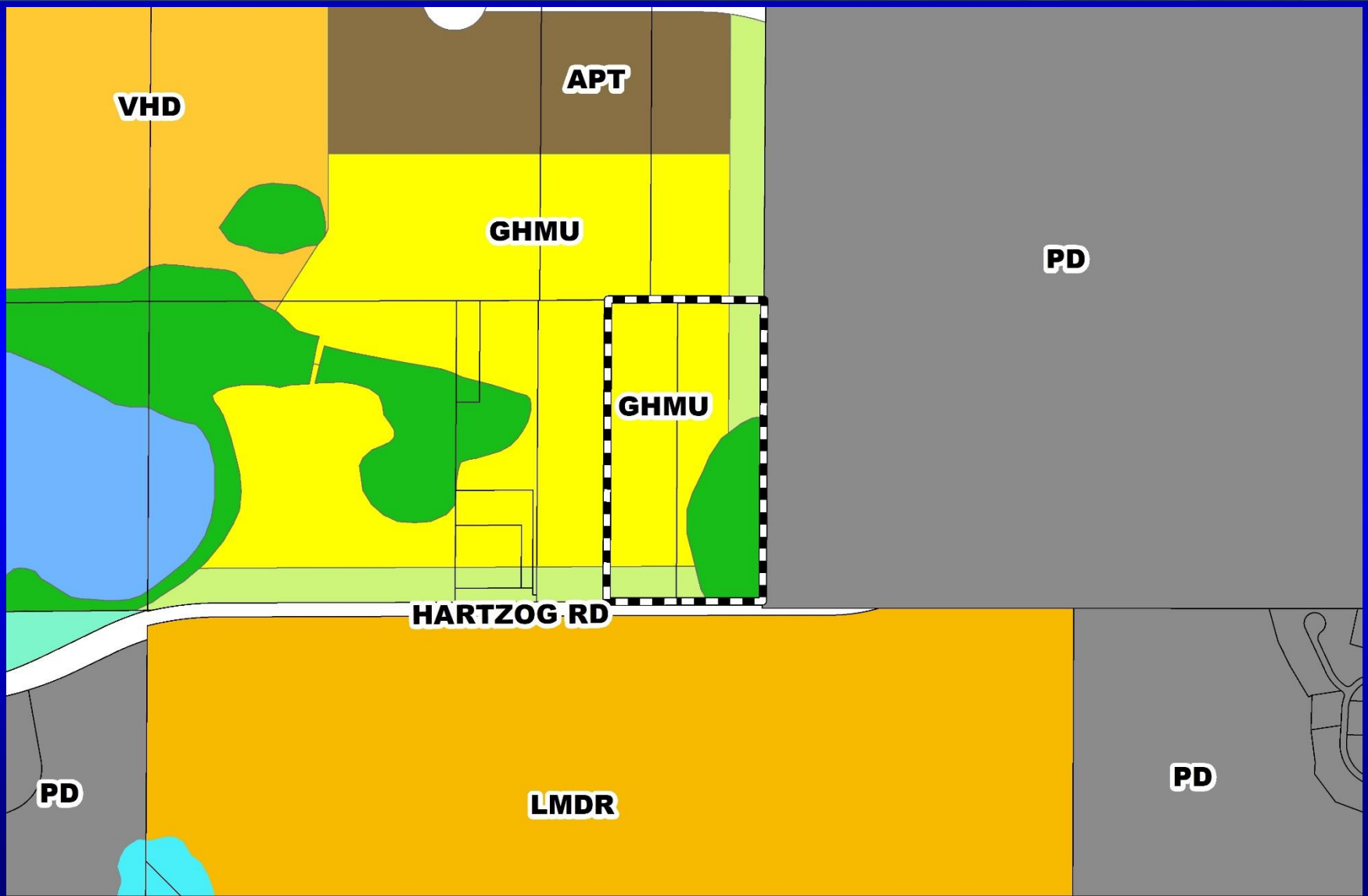



# KRPC Hartzog Road Planned Development / Land Use Plan

- Case:** LUP-18-10-223
- Project Name:** KRPC Hartzog Road Planned Development / Land Use Plan
- Applicant:** Kathy Hattaway, Poulos and Bennett, LLC
- District:** 1
- Acreage:** 19.90 gross acres
- Location:** 14080 Hartzog Road; or generally located on the north side of Hartzog Road, approximately 3,800 feet east of Avalon Road.
- Request:** To to rezone two (2) parcels containing 19.90 gross acres from R-T-2 to PD, in order to construct 54 single-family dwelling units.

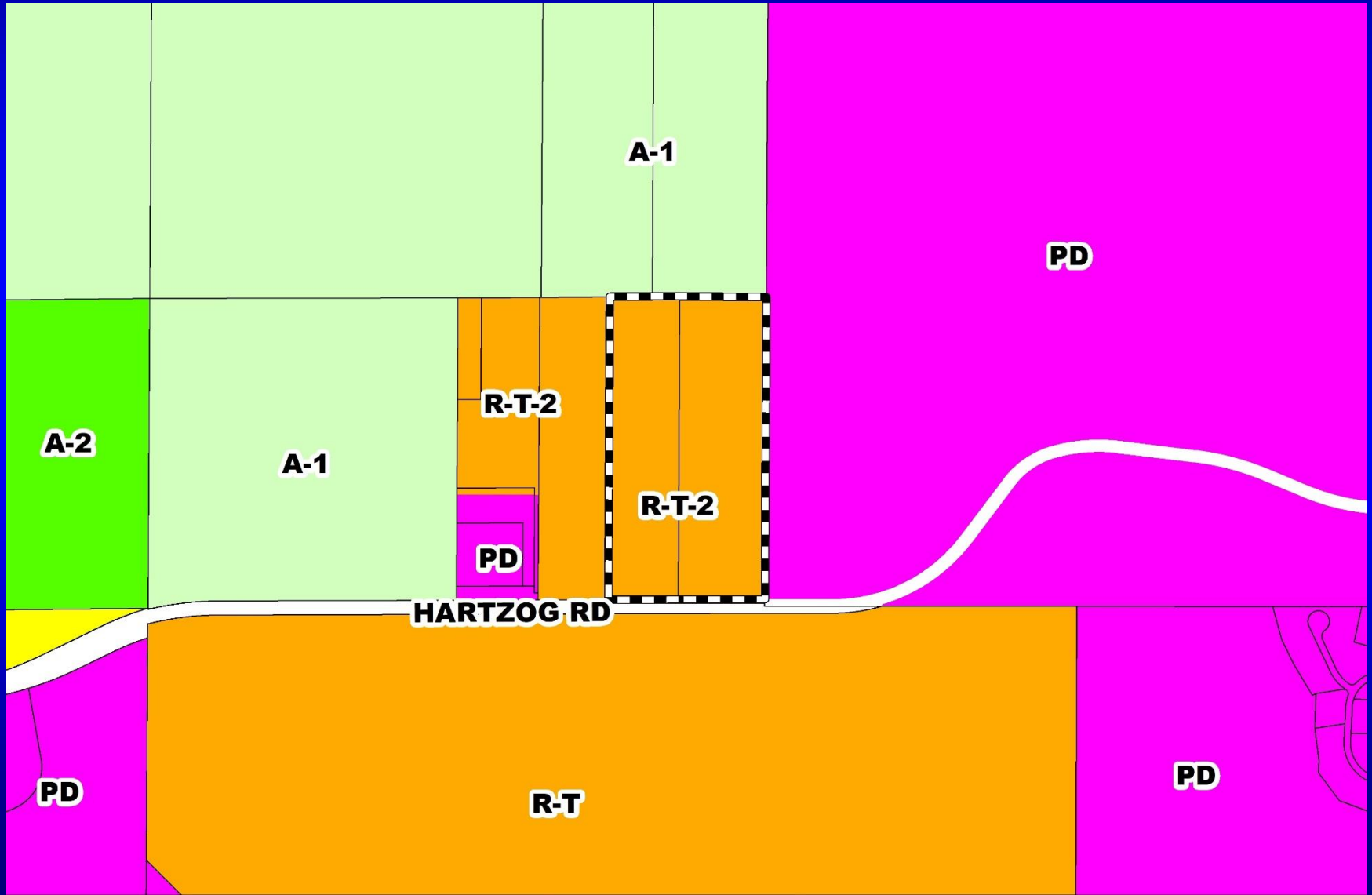



# KRPC Hartzog Road Planned Development / Land Use Plan Future Land Use Map



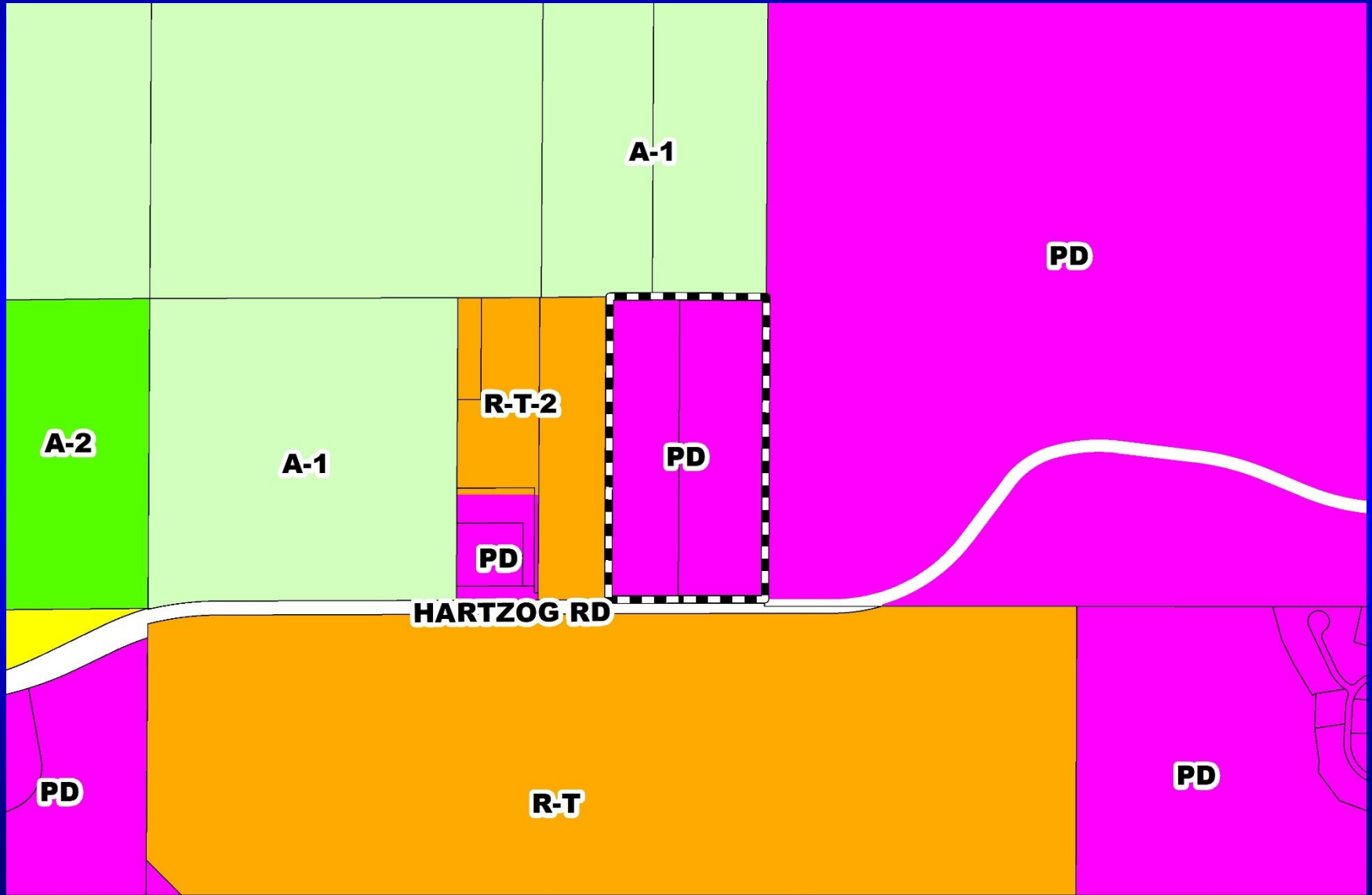


# KRPC Hartzog Road Planned Development / Land Use Plan Zoning Map



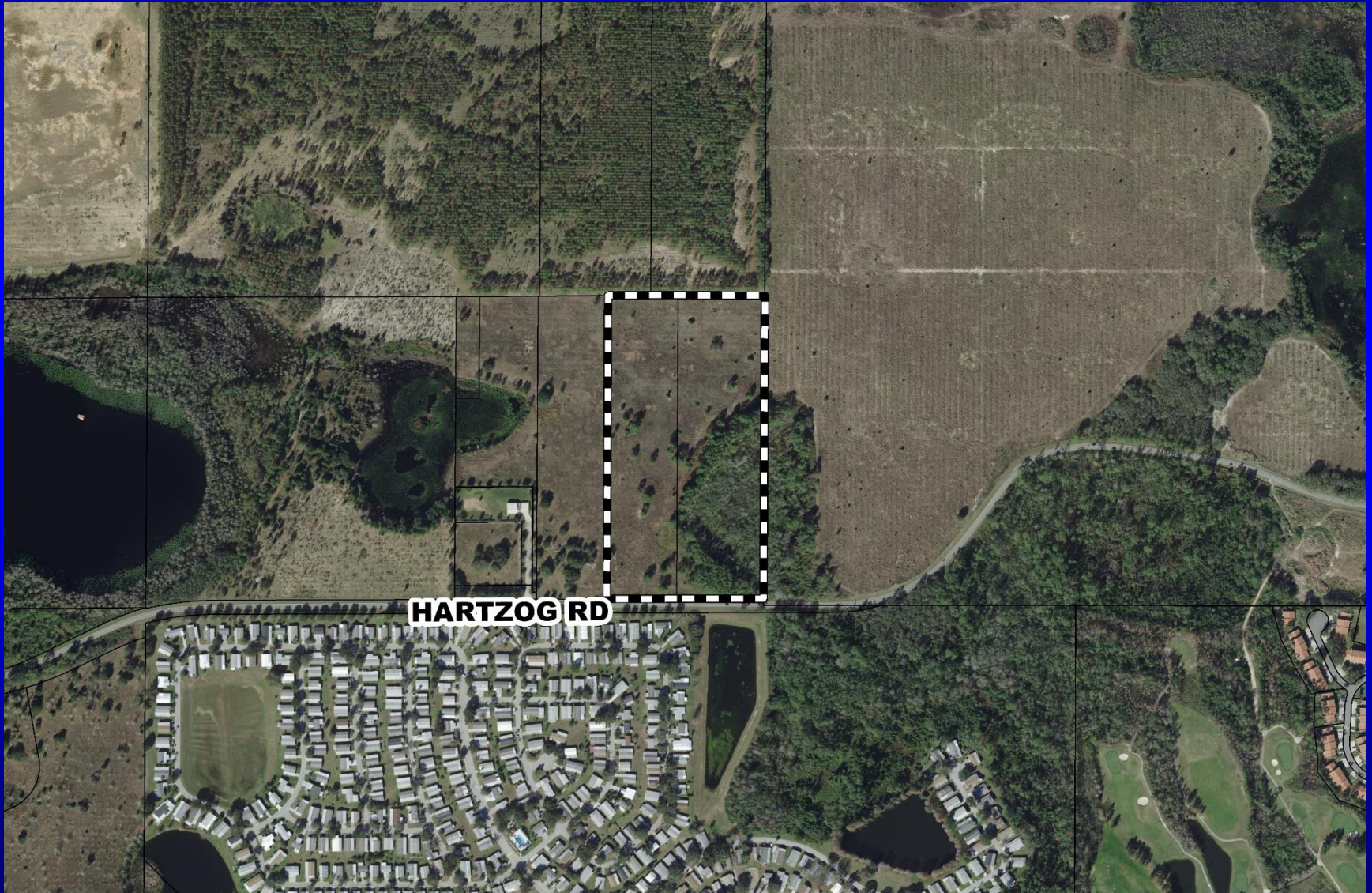


# KRPC Hartzog Road Planned Development / Land Use Plan Proposed Zoning Map





# KRPC Hartzog Road Planned Development / Land Use Plan Aerial Map







# Action Requested

**Make a finding of consistency with the Comprehensive Plan and approve the KRPC Hartzog Road Planned Development / Land Use Plan (PD/LUP), dated “Received June 20, 2019”, subject to the conditions listed under the DRC Recommendation in the Staff Report.**

**District 1**



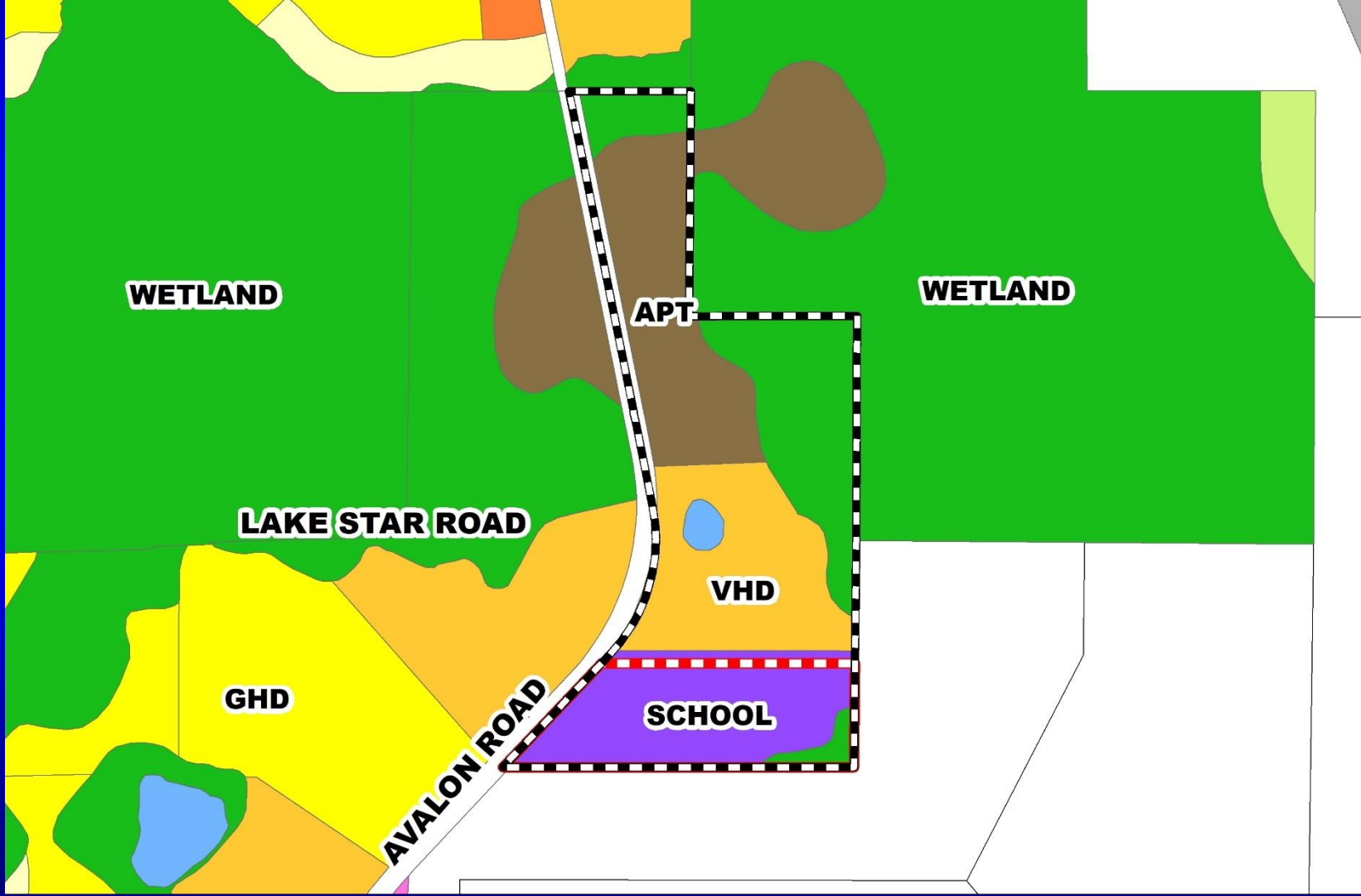
# Spring Grove – Northeast Planned Development / Land Use Plan

- Case:** CDR-18-10-352
- Project Name:** Spring Grove – Northeast PD/LUP
- Applicant:** Kathy Hattaway, Poulos and Bennett, LLC
- District:** 1
- Acreage:** 103.05 gross acres (overall PD)  
71.22 gross acres (affected parcel only)
- Location:** Generally located east of Avalon Road, west of State Road 429, and south of Water Spring Boulevard.
- Request:** To relocate the existing middle school site from Parcel 28 to the proposed Withers PD, decrease the number of dwelling units for Parcel 27 from 165 to 164, change the designation of Parcel 28 from School to Village Home District, and increase the number of dwelling units for Parcel 28 from 0 units to 107 units (an overall increase of 106 dwelling units). Five (5) waivers to allow alleys to be in tracts in lieu of easements and to allow lots that front mews, parks, or open spaces to access through tracts or easements.



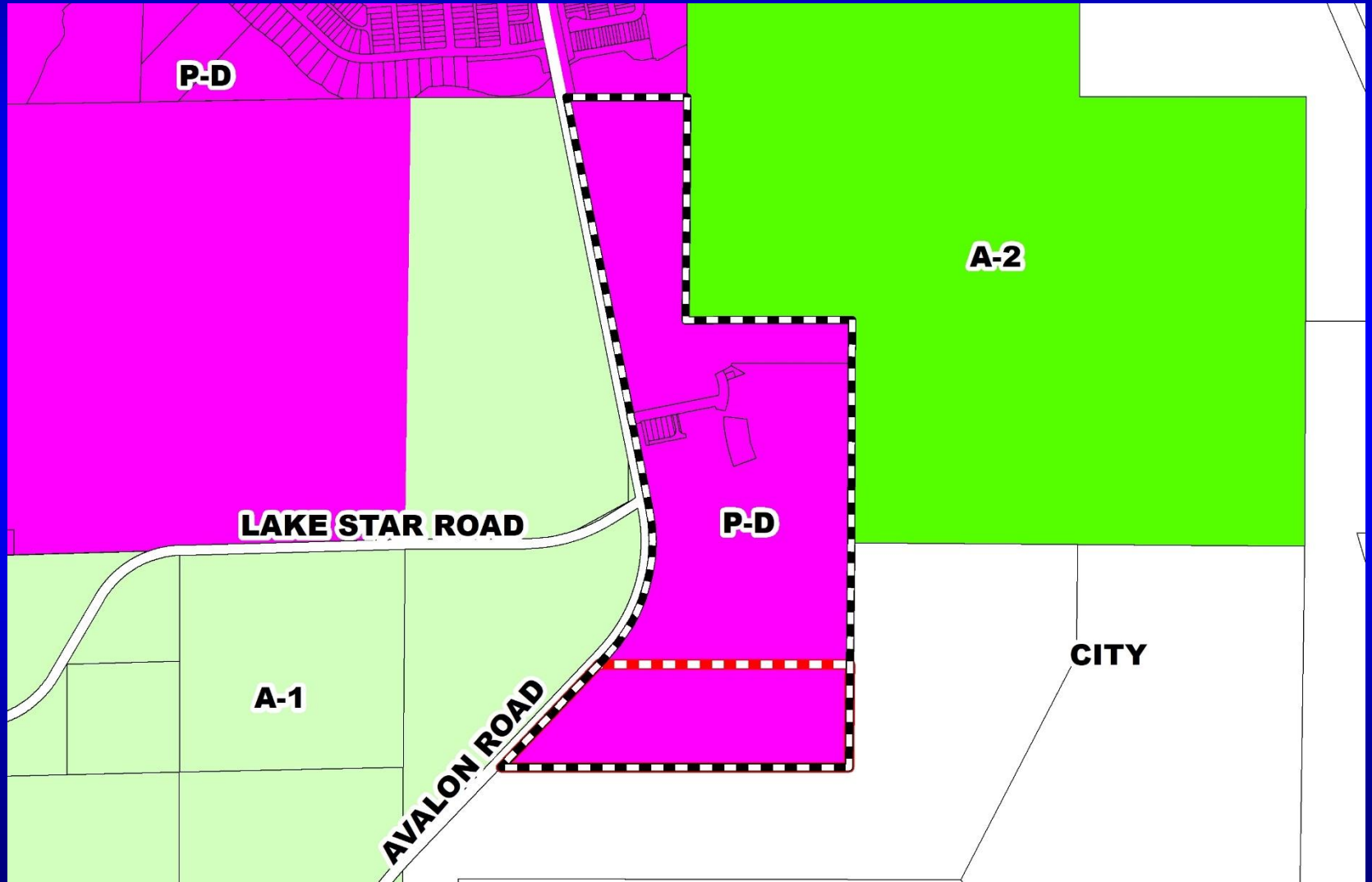


# Spring Grove – Northeast Planned Development / Land Use Plan Future Land Use Map





# Spring Grove – Northeast Planned Development / Land Use Plan Zoning Map



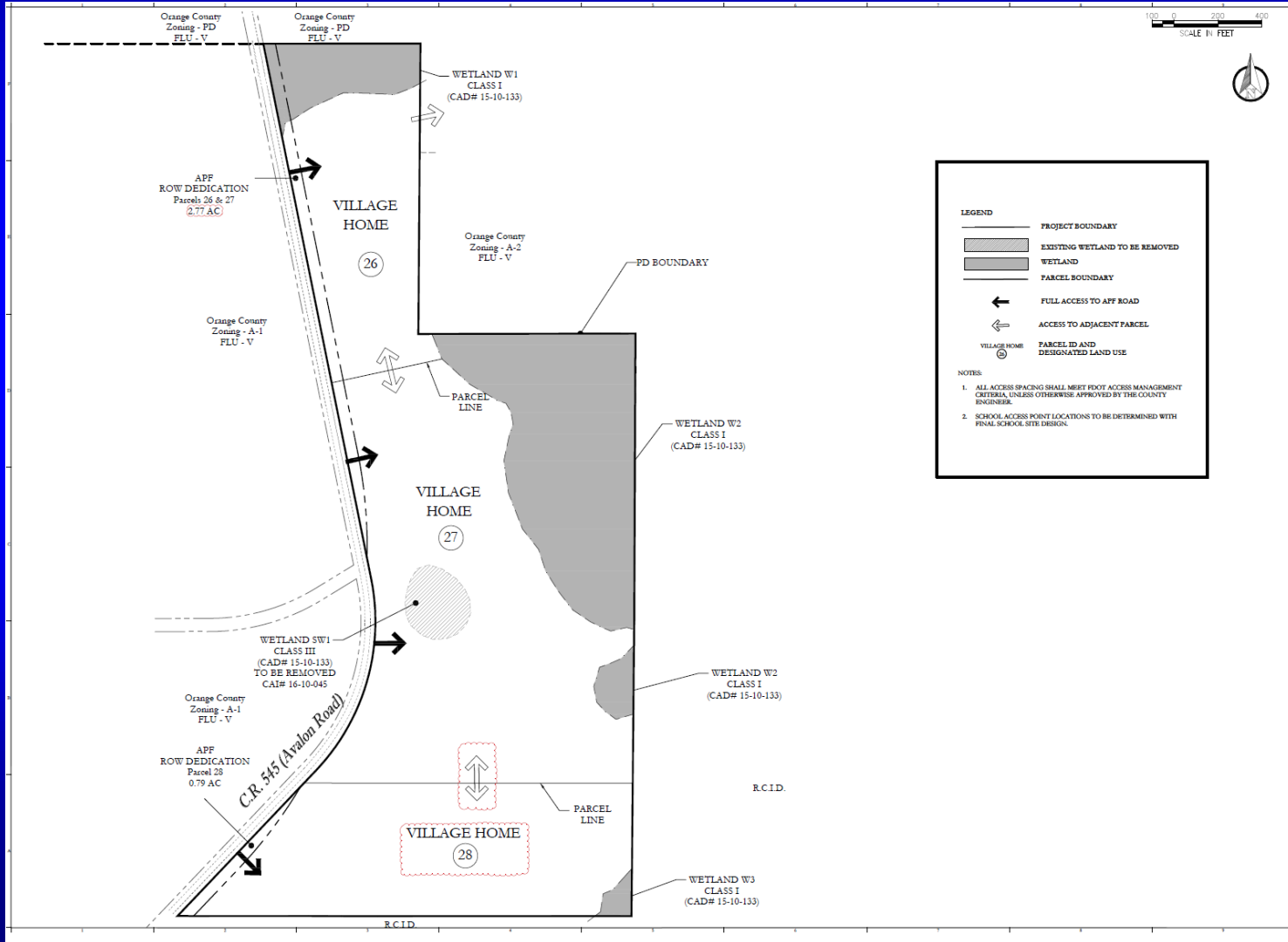


# Spring Grove – Northeast Planned Development / Land Use Plan Aerial Map





# Spring Grove – Northeast Planned Development / Land Use Plan Overall Land Use Plan





# Amended Condition #9.a.

- a) **The following Education Condition of Approval shall apply:**
  - 1) **Developer shall comply with all provisions of the Capacity Enhancement Agreement entered into with the Orange County School Board as of May 9, 2016, and as amended on October 9, 2018, and as further amended on October 4, 2019 ("CEA 15-008"). Additionally, for purposes of CDR-18-10-352, the project contains 106 unvested units (the "Second Additional New Units," as such term is defined in CEA 15-008) that are subject to the County's school capacity policy (a/k/a the "Martinez Doctrine"). The developer has contracted with Spring Grove, LLC to acquire Owner's Capacity Credits, as defined in CEA 15-008, and as established under the Capacity Enhancement Agreement by and between D.R. Horton, Inc. and the School Board dated August 18, 2006, recorded at O.R. Book 8845, Page 2062, as amended ("CEA # 05-030" and together with CEA 15-008, the Capacity Enhancement Agreements). The number of Owner's Capacity Credits equals the number of Second Additional New Units. The County shall not record a plat for any of the Second Additional New Units until it receives notice from Orange County Public Schools that the developer has closed on the acquisition of the Owner's Capacity Credits from Spring Grove, LLC. The developer shall comply with all provisions of the Capacity Enhancement Agreements.**



# Amended Condition #9.a.

- 2) Upon the County's receipt of written notice from Orange County Public Schools that the developer is in default or breach of the Capacity Enhancement Agreements, the County shall immediately cease issuing building permits for any unvested units. The County may again begin issuing building permits upon Orange County Public Schools' written notice to the County that the developer is no longer in breach or default of the Capacity Enhancement Agreements. The developer and its successor(s) and/or assign(s) under the Capacity Enhancement Agreements, shall indemnify and hold the County harmless from any third party claims, suits, or actions arising as a result of the act of ceasing the County's issuance of residential building permits.
- 3) Developer, and its successor(s) and/or assign(s) under the Capacity Enhancement Agreements, agrees that it shall not claim in any future litigation that the County's enforcement of any of these conditions are illegal, improper, unconstitutional, or a violation of developer's rights.
- 4) Orange County shall be held harmless by the developer and its successor(s) and/or assign(s) under the Capacity Enhancement Agreements, in any dispute between the developer and Orange County Public Schools over any interpretation or provision of the Capacity Enhancement Agreements.



# Amended Condition #9.a.

- 5) Prior to or concurrently with the County's approval of the plat, documentation shall be provided from Orange County Public Schools that this project is in compliance with the Capacity Enhancement Agreements.



# Action Requested

**Make a finding of consistency with the Comprehensive Plan and approve the Spring Grove-Northeast Planned Development / Land Use Plan (PD/LUP), dated “June 3, 2019”, subject to the conditions listed under the DRC Recommendation in the Staff Report as amended.**

**District 1**





# **Boggy Creek Crossings Planned Development / Land Use Plan**

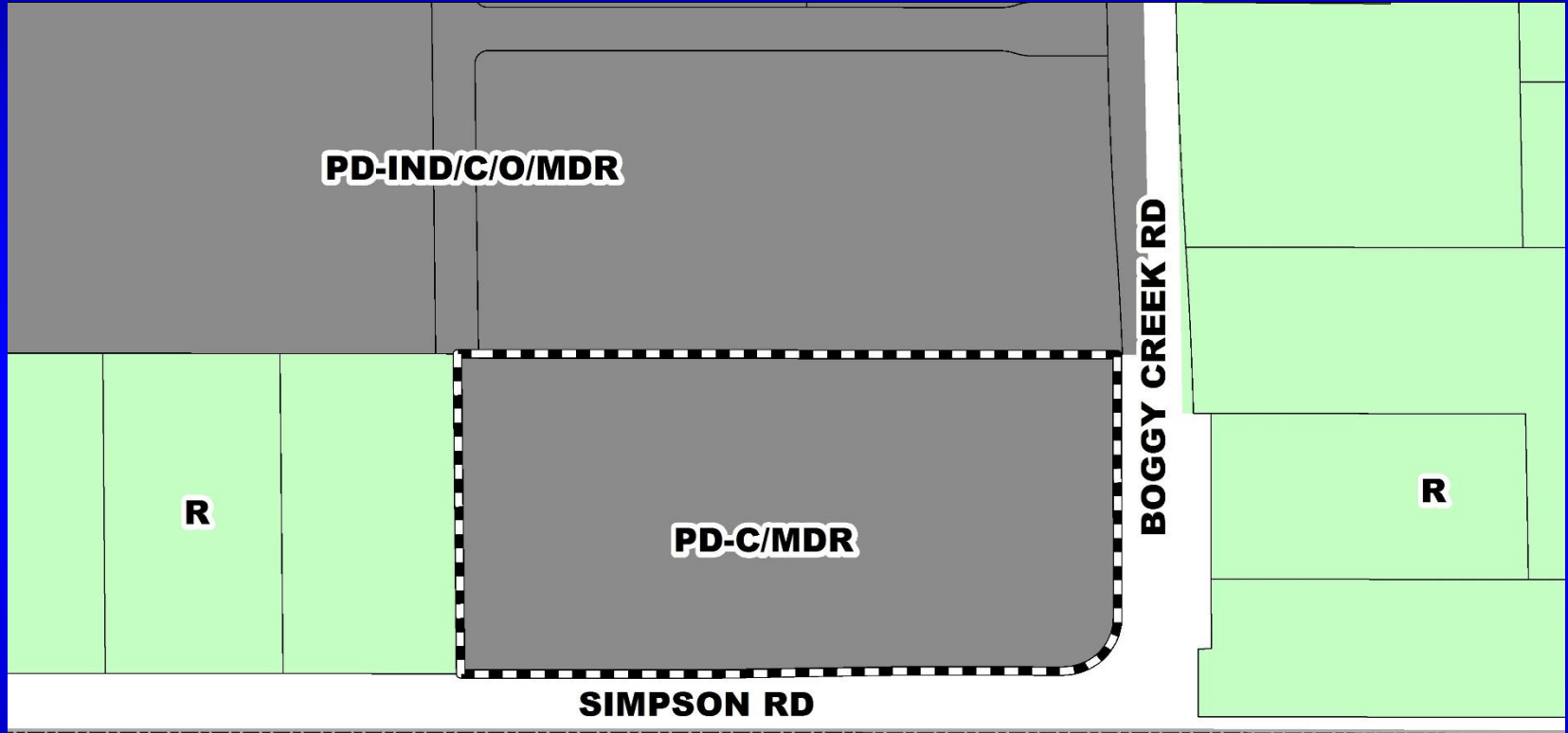
- Case:** CDR-18-12-412
- Project Name:** Boggy Creek Crossings PD/LUP
- Applicant:** Erika Hughes, VHB, Inc.
- District:** 4
- Acreage:** 16.74 gross acres
- Location:** 5757 Simpson Road, or generally located at the northwest corner of Simpson Road and Boggy Creek Road.
- Request:** To convert 124,250 square feet of commercial uses to 336 multi-family dwelling units. Ten (10) waivers related to accessory buildings, building setbacks, pavement setbacks, building height, and building separation are associated with this request.



# Boggy Creek Crossings

## Planned Development / Land Use Plan

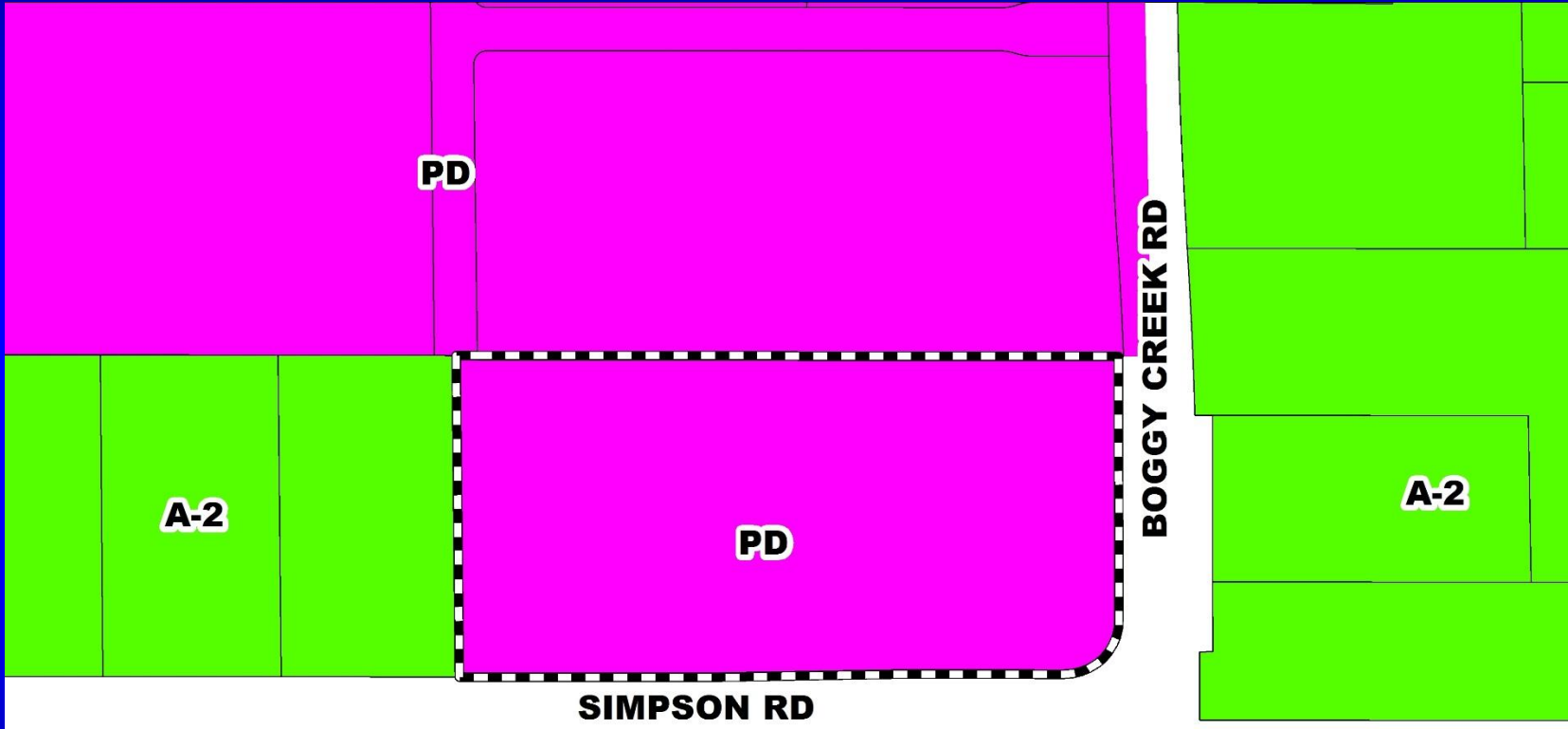
### Future Land Use Map



**ORANGE COUNTY/OSCEOLA COUNTY BOUNDARY**




# Boggy Creek Crossings Planned Development / Land Use Plan Zoning Map



**ORANGE COUNTY/OSCEOLA COUNTY BOUNDARY**



# Boggy Creek Crossings Planned Development / Land Use Plan Aerial Map







# Action Requested

**Make a finding of consistency with the Comprehensive Plan and approve the Boggy Creek Crossings Planned Development / Land Use Plan (PD/LUP), dated “August 12, 2019”, subject to the conditions listed under the DRC Recommendation in the Staff Report.**

**District 4**

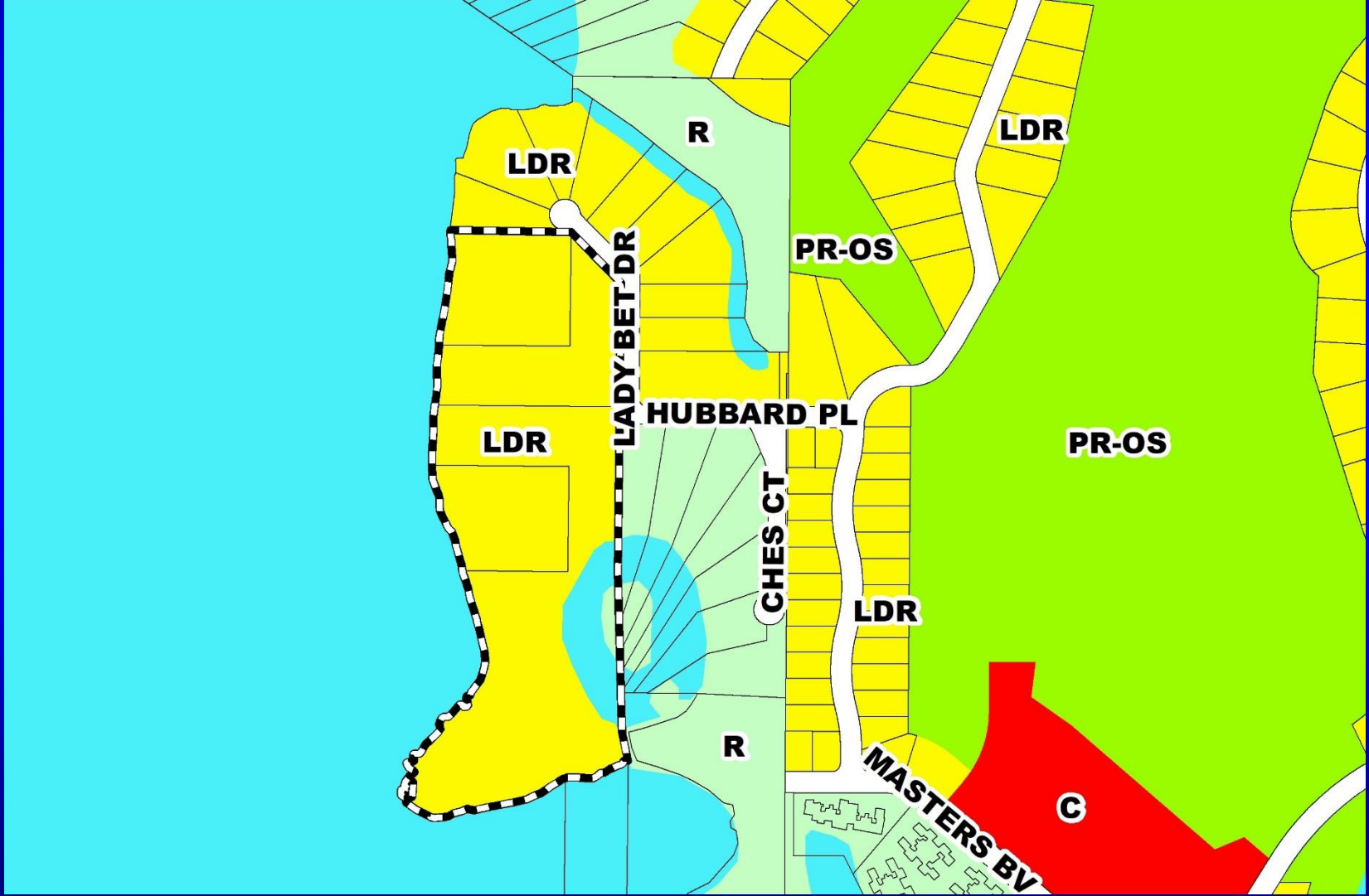


# Hubbard Place Planned Development / Land Use Plan

- Case:** CDR-19-08-278
- Project Name:** Hubbard Place PD/LUP
- Applicant:** Jennifer Stickler, Kimley-Horn and Associates, Inc.
- District:** 1
- Acreage:** 16.59 gross acres
- Location:** 8997-9100 Hubbard Place; or generally located west of Hubbard Place, south of Lady Bet Drive, and east of Lake Tibet Butler.
- Request:** To reduce the number of lots from 13 to 11. Three (3) waivers related to placement, height, and size of accessory structures are associated with this request.



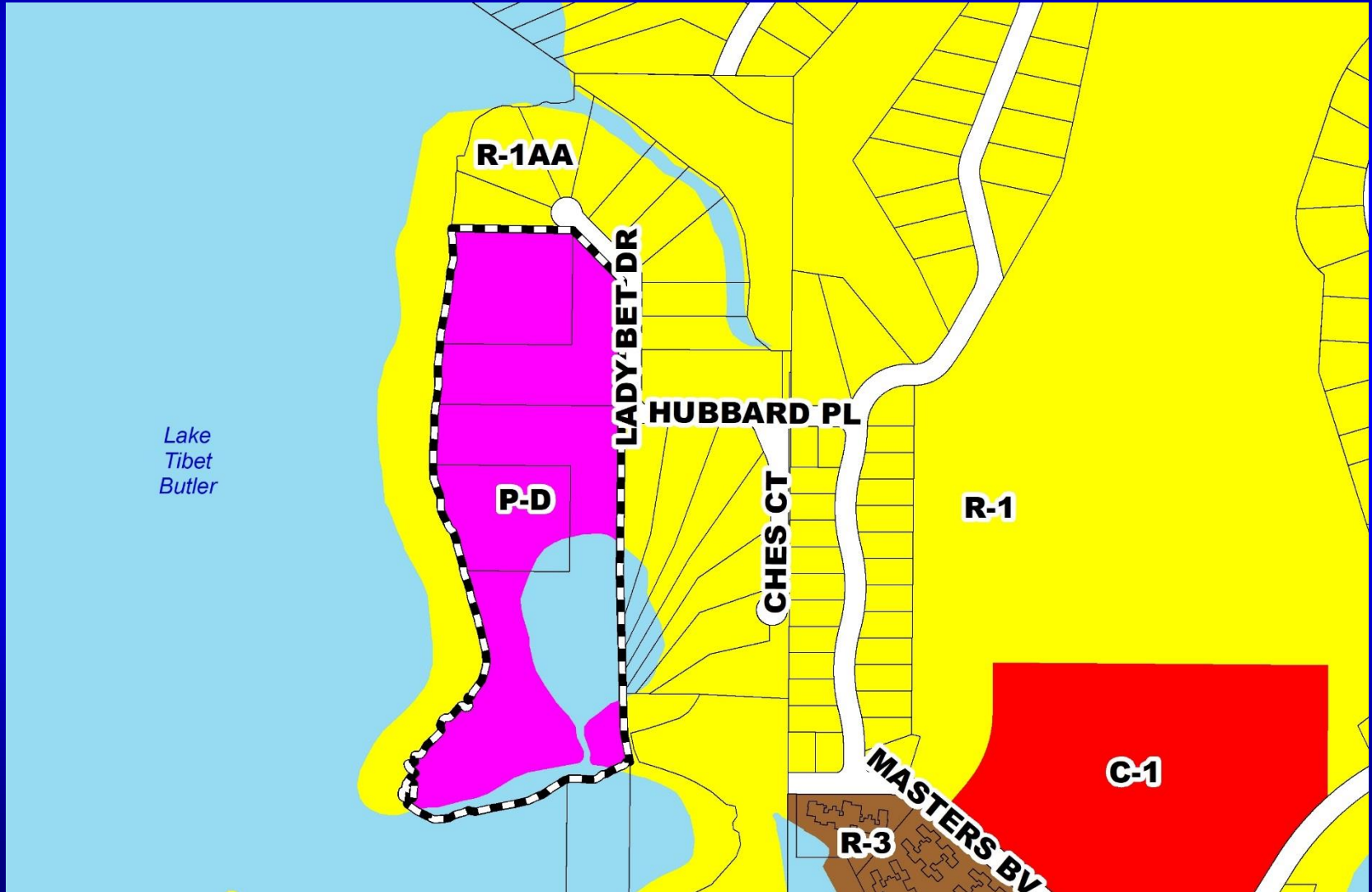
# Hubbard Place Planned Development / Land Use Plan Future Land Use Map







# Hubbard Place Planned Development / Land Use Plan Zoning Map



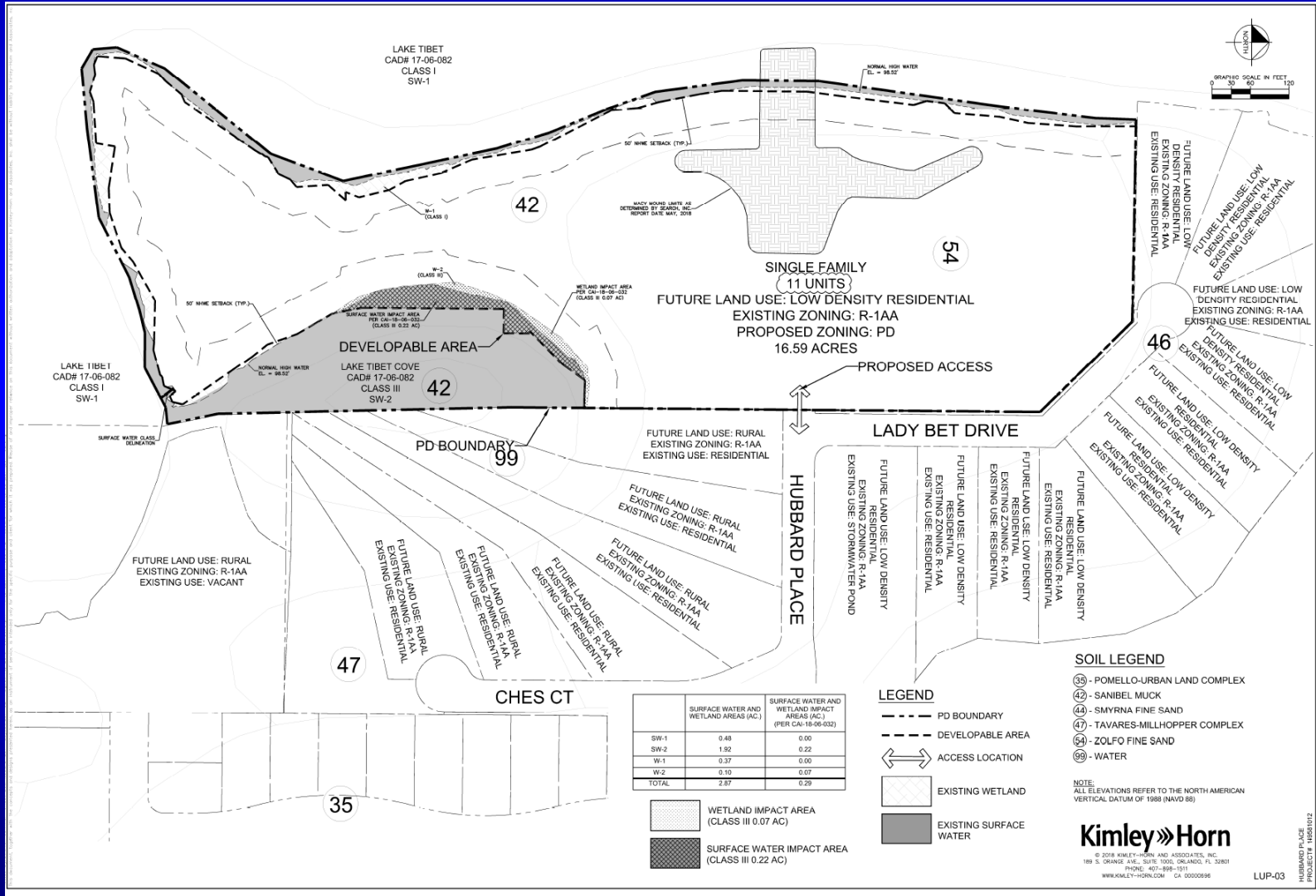


# Hubbard Place Planned Development / Land Use Plan Aerial Map





# Hubbard Place Planned Development / Land Use Plan Overall Land Use Plan



	SURFACE WATER AND WETLAND AREAS (AC.)	SURFACE WATER AND WETLAND IMPACT AREAS (AC.) (PER CAI-18-06-032)
SW-1	0.48	0.00
SW-2	1.52	0.22
W-1	0.37	0.00
W-2	0.10	0.07
<b>TOTAL</b>	<b>2.87</b>	<b>0.29</b>

WETLAND IMPACT AREA (CLASS III 0.07 AC)  
 SURFACE WATER IMPACT AREA (CLASS III 0.22 AC)

**LEGEND**

- PD BOUNDARY
- - - DEVELOPABLE AREA
- ↔ ACCESS LOCATION
- EXISTING WETLAND
- EXISTING SURFACE WATER



# Action Requested

**Make a finding of consistency with the Comprehensive Plan and approve the Hubbard Place Planned Development / Land Use Plan (PD/LUP), dated “September 16, 2019”, subject to the conditions listed under the DRC Recommendation in the Staff Report.**

**District 1**

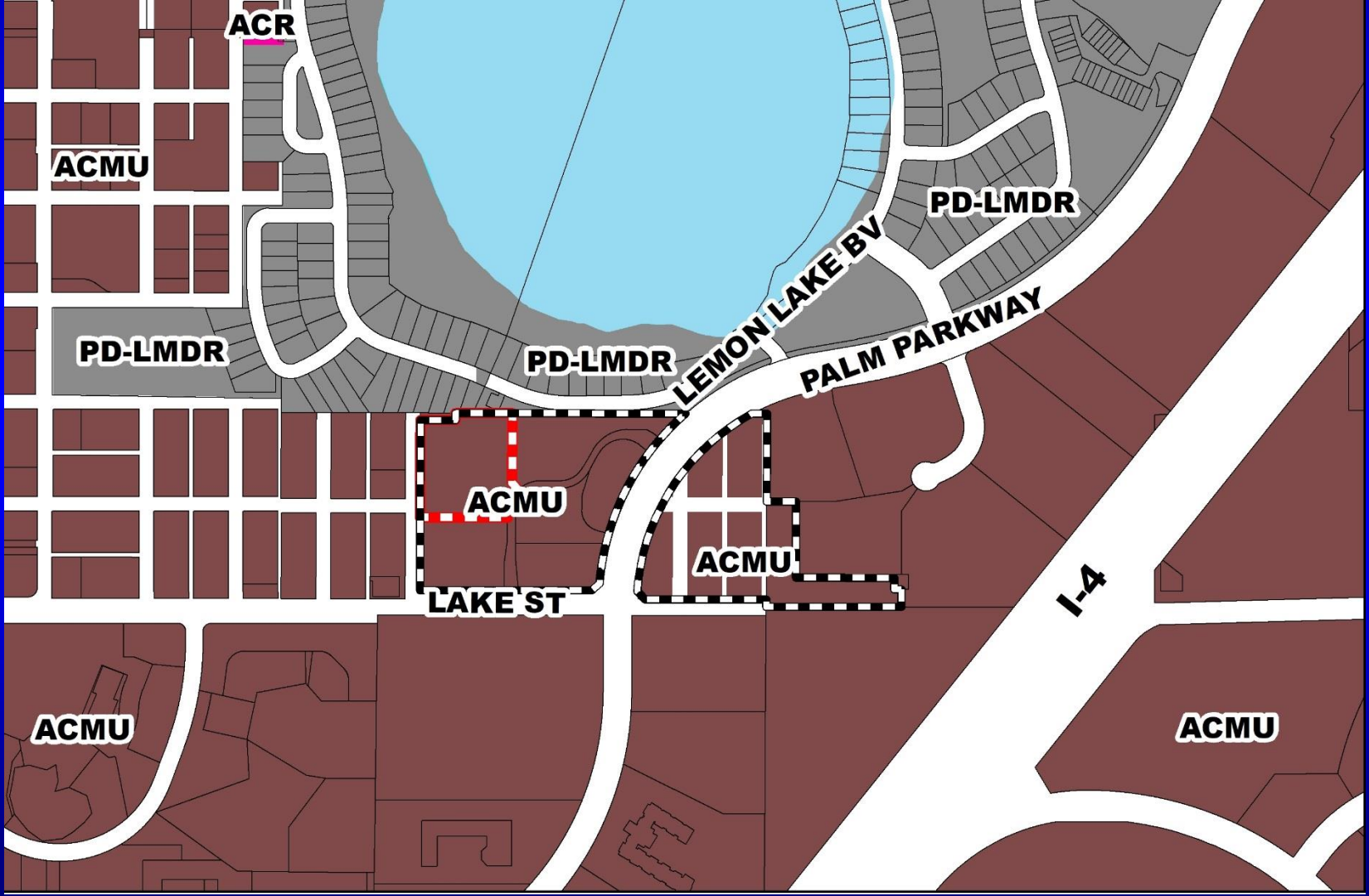


# **Buena Vista Park Planned Development / Land Use Plan**

- Case:** CDR-19-06-217
- Project Name:** Buena Vista Park PD/LUP
- Applicant:** Jay R. Jackson, Kimley Horn and Associates, Inc.
- District:** 1
- Acreage:** 16.79 gross acres (overall PD)  
2.52 gross acres (affected parcel only)
- Location:** 11942 Ravallo Resort Drive; or generally located on the west side of Ravallo Resort Drive and north of Lake Street.
- Request:** To request one (1) waiver from Orange County Code to allow one canopy tree for each 1,000 square feet of green space, in lieu of the required one per 100 square feet for PD Lot 5.

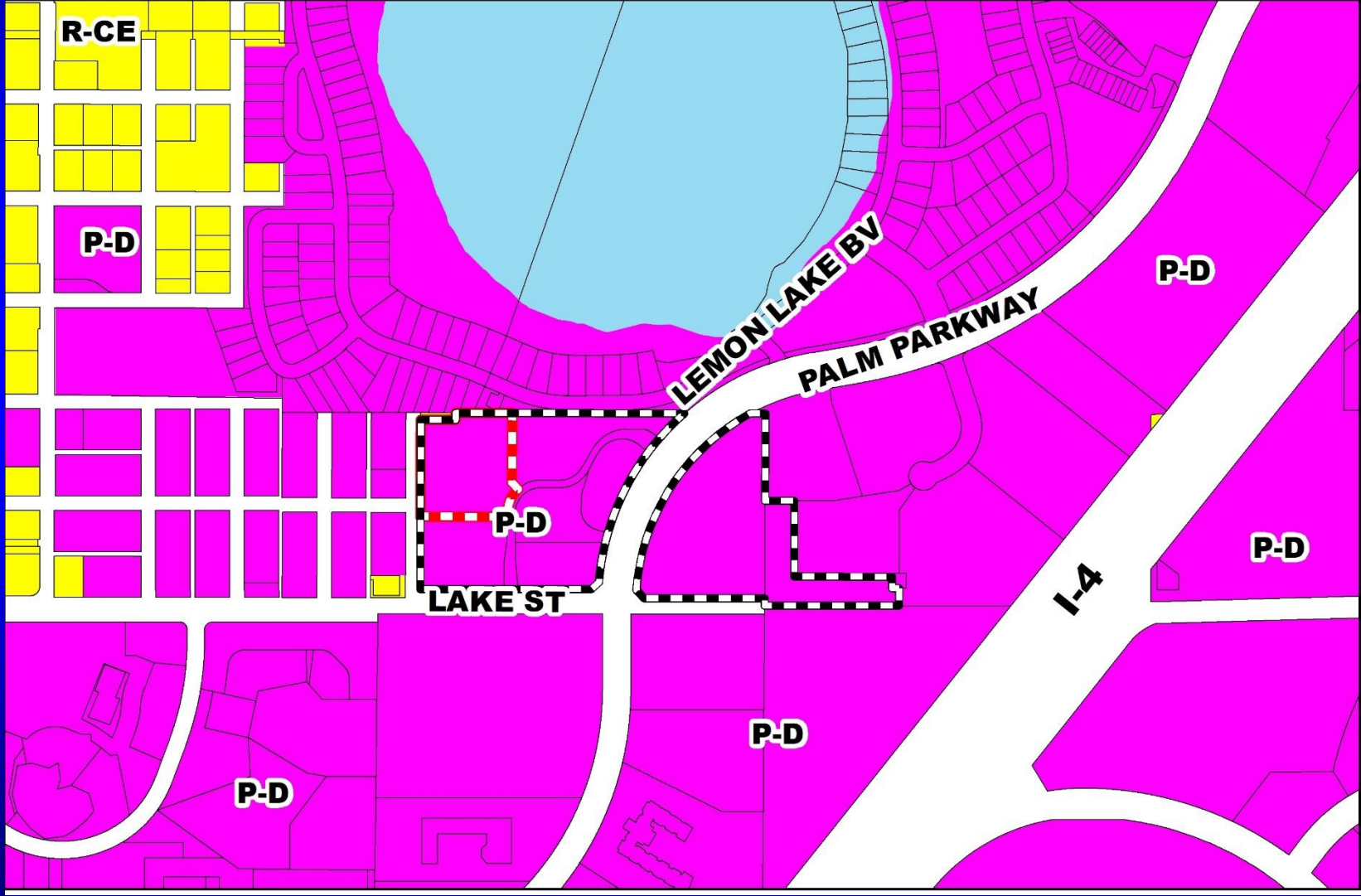


# Buena Vista Park Planned Development / Land Use Plan Future Land Use Map



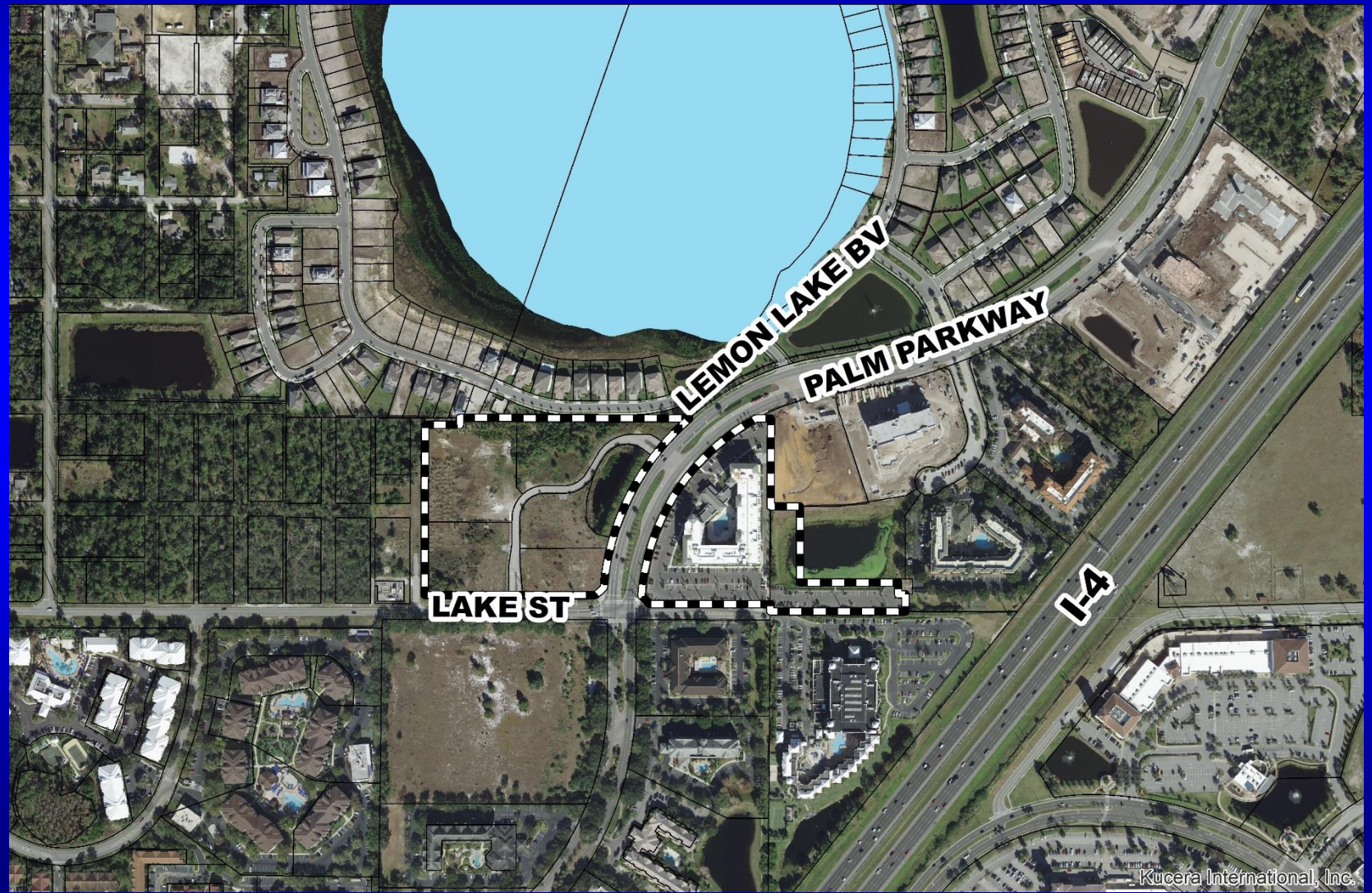


# Buena Vista Park Planned Development / Land Use Plan Zoning Map





# Buena Vista Park Planned Development / Land Use Plan Aerial Map







# Buena Vista Park Planned Development / Land Use Plan Overall Land Use Plan

APPROVED LAND USES PER THE BUENA VISTA PARK PD FOR 15.753 AREA WITH CONVERSION TO COMMERCIAL USE							
LAND USE	USES	ACRES	%	AVERAGE DAILY TRIPS	ADT PER USES UNIT	CONVERSION TO COMMERCIAL % FT.	CONVERSION TO HOTEL/RESORT ROOMS
OFFICE	2,400	SQ. FT.	0.367	476	19,833 /1000 SQ. FT.	6,735	55
COMMERCIAL	61,210	SQ. FT.	4.403	4,609	70,879 /1000 SQ. FT.	65,210	530
HOTEL/RESORT/TIMESHARE	899	ROOMS	16.623	7,821	8.7 /ROOMS	110,655	899
<b>TOTAL</b>			<b>21.993</b>	<b>12,906</b>		<b>182,600</b>	<b>1,483</b>
LESS: ACRES AND TRIPS ASSIGNED TO SIGNATURE RESORTS, INC. AND SUNTERRA PD (PER BUENA VISTA PARK PD/PLU 2008)							
			2.375	1,136		16,073	331
<b>TOTAL</b>			<b>19.018</b>	<b>11,770</b>		<b>166,527</b>	<b>1,152</b>
LESS: PALM PARKWAY RIGHT OF WAY ACRES							
			2.22	0		0	0
<b>TOTAL REMAINING LAKE BUENA VISTA PARK PD - COMMERCIAL SQ.FT., HOTEL/RESORT ROOMS</b>			<b>16.80</b>	<b>11,770</b>		<b>166,527</b>	<b>1,152</b>
PARCEL 1 (EAST OF PALM PARKWAY) - ALLOCATION OF ACRES & TRIPS							
			6.505	38.72%	3,778	53,447	434
BUENA VISTA PARK PSP/ PARCEL 2 (WEST OF PALM PARKWAY) - ALLOCATION OF ACRES & TRIPS							
			10.293	61.28%	7,992	113,080	918
<b>TOTAL</b>			<b>16.798</b>	<b>100%</b>	<b>11,770</b>	<b>166,527</b>	<b>1,152</b>

PROPOSED USES FOR BUENA VISTA PARK, PSP PROJECT AREA:		
LAND USE	USE	ACRES
OFFICE	0	SQ. FT.
COMMERCIAL	98,462	SQ. FT.
HOTEL/RESORT/TIMESHARE	200	ROOMS
ROOMS EQUIVALENT TO 24,618 SQ.FT. OF COMMERCIAL		
<b>TOTAL</b>	<b>113,080</b>	<b>SQ. FT.</b>

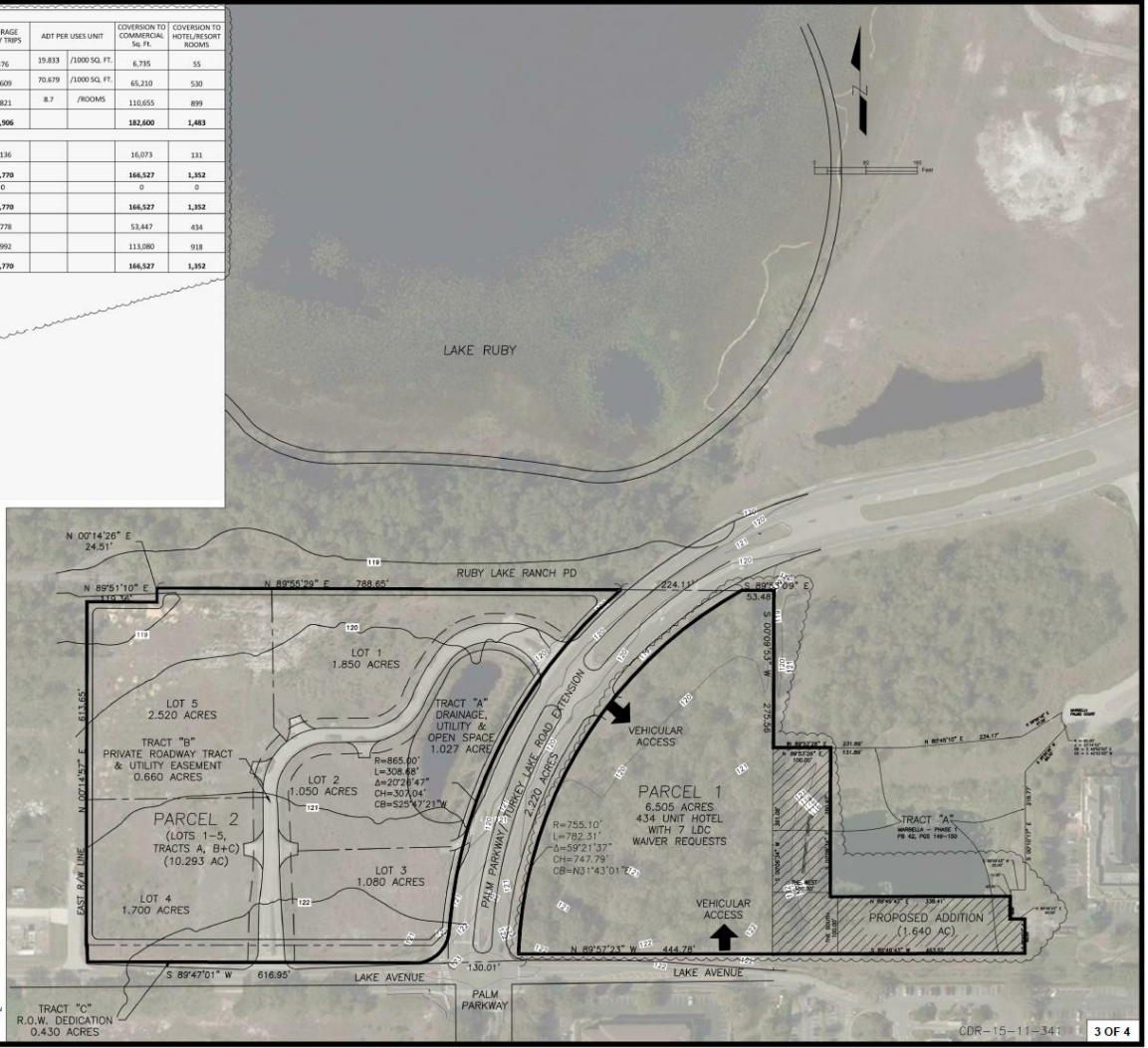
PROPOSED USE ASSIGNMENT PER LOT BUENA VISTA PARK PSP:					
LAND USE	USE	ACRES	AVERAGE DAILY TRIPS		
LOT 1: COMMERCIAL	14,962	SQ. FT.	1.85	AC.	1,057
LOT 2: COMMERCIAL	20,152	SQ. FT.	1.05	AC.	1,424
LOT 3: COMMERCIAL	20,724	SQ. FT.	1.08	AC.	1,465
LOT 4: COMMERCIAL	32,624	SQ. FT.	1.7	AC.	2,306
LOT 5: ROOM HOTEL/RESORT/TIMESHARE	24,618	200/ROOMS	2.52	AC.	1,740
TRACT A: DRAINAGE, UTILITY, OPEN SPACE	0	3	AC.	0	
TRACT B: PRIVATE ROAD RIGHT OF WAY	0	8.66	AC.	0	
TRACT C: LAKE AVE. RIGHT OF WAY DEDICATION	0	0.43	AC.	0	
<b>TOTAL</b>	<b>113,080</b>	<b>SQ. FT.</b>	<b>10.29</b>	<b>AC.</b>	<b>7,992</b>

PROPOSED USES PER LOT MAY BE CHANGED BY THE DEVELOPER PROVIDED FUTURE USES AND DENSITIES ARE CONSISTENT WITH THE APPROVAL LAND USE PLAN AND THE DEVELOPER DEVELOPMENT EQUIVALENCY MULTIPLIER. THE DEVELOPER SHALL RESERVE THE RIGHT TO TRANSFER DENSITIES BETWEEN LOTS TO LAND THE DEVELOPER'S PROPOSED DEVELOPMENT PLAN.

LAND USE	MIN. MAXIMUM DENSITY	MINIMUM DEVELOPMENT FOR EACH USE OF 1/4 ACRES
OFFICE	1.5 FAR	63,360 SQ. FT.
COMMERCIAL	1.5 FAR	29,681 SQ. FT.
HOTEL/RESORT/TIMESHARE	N/A	14,814 SQ. FT. / 80 ROOMS

NOTE: MAXIMUM ALLOWABLE MULTI-USE OR PERCENTAGE THRESHOLD = 116%  
DEVELOPMENT EQUIVALENCY MULTIPLIER MATRIX  
CHANGE TO: OFFICE (OSF) 0.2867 COMMERCIAL (CSF) HOTEL/RESORT/TIME-SHARE (RHS) 0.0152  
COMMERCIAL (OSF) 4.4118 COMMERCIAL (CSF) HOTEL/RESORT/TIME-SHARE (RHS) 1.0852  
HOTEL/RESORT/TIME-SHARE (RHS) 0.2468  
FLOORING TO BE DETERMINED DURING DEVELOPMENT PLAN PROCESS WHEN SPECIFIC USES ARE IDENTIFIED.  
PROPOSED METHOD OF PROVIDING SERVICES  
WATER SERVICE - ORANGE COUNTY  
WASTEWATER SERVICE - ORANGE COUNTY  
CLEANED WASTE OIL - ORANGE COUNTY

PARKS/RECREATION FACILITIES CONCEPTUAL PLAN TO BE SUBMITTED WITH DEVELOPMENT PLAN.  
ACCESS TO PALM PARKWAY/TURKEY LAKE ROAD EXTENSION: 500 FEET NORTH OF LAKE AVENUE EXTENSION PROPOSED.  
ACCESS TO LAKE AVENUE: TO BE IMPROVED ON DEVELOPMENT PLAN IN A MANNER CONSISTENT WITH INTERNATIONAL DRIVE ACTIVITY CENTER STRATEGIC DEVELOPMENT PLAN SECTION 9.4. NECESSARY SERVICES AND FACILITIES: SUBSECTION A, TRANSPORTATION; SUBSECTION B, ACCESS MANAGEMENT; REGULATIONS.  
ORANGE CENTER PLAT: SECTION 9.4.1 PART TO BE SUBMITTED TO BOARD OF COUNTY COMMISSIONERS THROUGH THE ORANGE COUNTY ENGINEERING DEPARTMENT.  
SETBACKS FROM PALM PARKWAY/TURKEY LAKE ROAD EXTENSION AS PER ACTIVITY CENTER TURKEY LAKE ROAD NETWORK AGREEMENT AND THE BUENA VISTA NORTH STANDARDS IN SECTION 38-1391.  
SETBACKS (EXCLUSIVE OF PALM PARKWAY/TURKEY LAKE ROAD EXTENSION, PARKING, OPEN & LANDSCAPING) TO BE PROPOSED ON DEVELOPMENT PLAN IN A MANNER CONSISTENT WITH THE INTERNATIONAL DRIVE ACTIVITY CENTER STRATEGIC DEVELOPMENT PLAN SECTION 9.4.1. SETBACKS SHALL BE PROPOSED IN ACCORDANCE WITH THE ORANGE COUNTY ENGINEERING DEPARTMENT'S DESIGN STANDARDS AND SPECIFICATIONS FOR PLANNING AND DESIGN OF TRAFFIC AND TRANSPORTATION, INCLUDING THE TOURIST STANDARDS OF THE P.O.D., PLANNED DEVELOPMENT DISTRICT, AND THE BUENA VISTA NORTH STANDARDS IN SECTION 38-1391.  
FOR THE PURPOSES OF BUILDING SETBACKS RELATED TO THIS PD, ORANGE COUNTY CODE SECTION 38-1392.1 SHALL GOVERN.  
PROPOSED HEIGHT: 15 STORES OR 150 FEET. THE MAXIMUM HEIGHT OF 150 FEET IS SUBJECT TO COMPLYING WITH THE BAN STANDARDS, UNLESS WAIVERS HAVE BEEN GRANTED BY THE B.C.C.  
OPEN SPACE: 25%





# Action Requested

**Make a finding of consistency with the Comprehensive Plan and approve the Buena Vista Park Planned Development / Land Use Plan (PD/LUP), dated “August 21, 2019”, subject to the conditions listed under the DRC Recommendation in the Staff Report.**

**District 1**



# **Moss Park North PD / Parcel B Preliminary Subdivision Plan**

- Case:** CDR-19-09-302
- Project Name:** Moss Park North PD / Parcel B PSP
- Applicant:** Marc Stehli, Poulos & Bennett, LLC
- District:** 4
- Acreage:** 62.10 gross acres
- Location:** Generally located north of Moss Park Road and east of State Road 417.
- Request:** To remove a portion of the July 10, 2018, BCC Condition of Approval #8, which states, “Temporary addressing must be provided for permits and the Certificate of Completion be issued prior to approval and recording of a plat.”



# Action Requested

**Make a finding of consistency with the Comprehensive Plan (CP) and approve the Moss Park North PD / Parcel B PSP dated “Received April 4, 2018”, subject to the conditions listed under the DRC Recommendation in the Staff Report.**

**District 4**



# Orangewood N-1 Planned Development / Land Use Plan

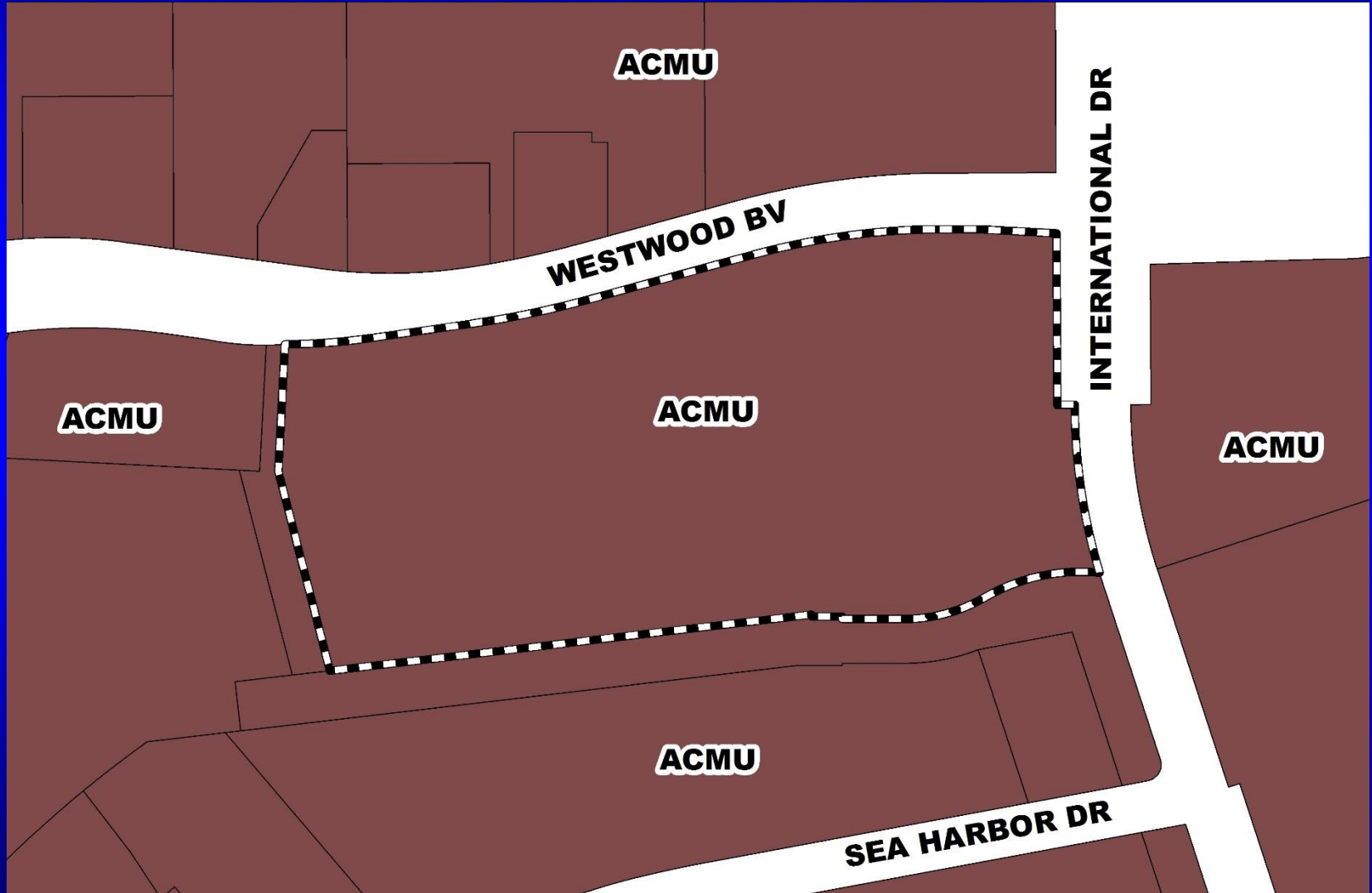
- Case:** CDR-19-06-192
- Project Name:** Orangewood N-1 PD/LUP
- Applicant:** Jonathan P. Huels, Lowndes, Drosdick, Doster, Kantor & Reed, P.A.
- District:** 1
- Acreage:** 28.56 gross acres (affected parcel only)
- Location:** Generally located at the southwest corner of Westwood Boulevard and International Drive.
- Request:** To modify the approved Master Sign Plan to allow for four (4) ground signs. Three (3) waivers related to the number of signs permitted, maximum copy area, and sign separation requirements are associated with this request.



# Orangewood N-1

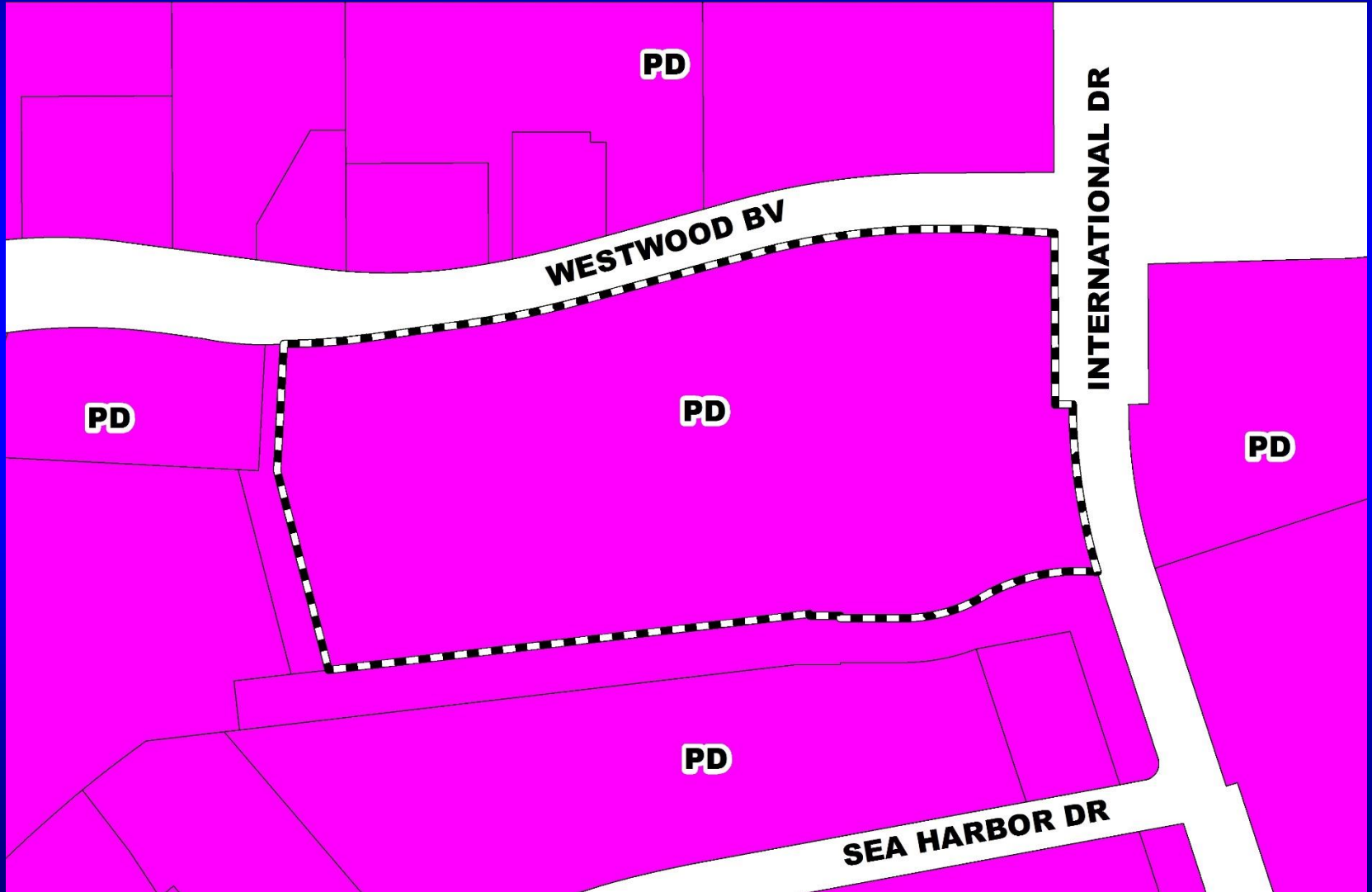
## Planned Development / Land Use Plan

### Future Land Use Map





# Orangewood N-1 Planned Development / Land Use Plan Zoning Map





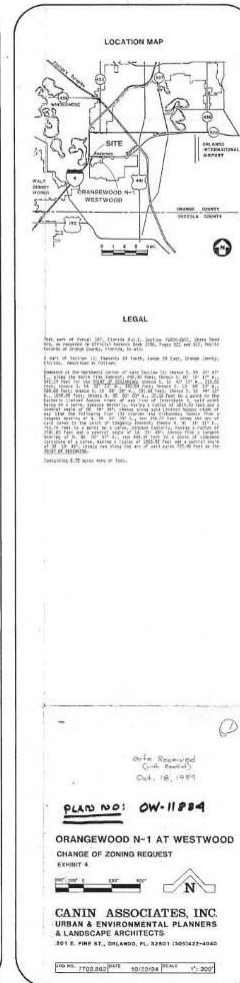
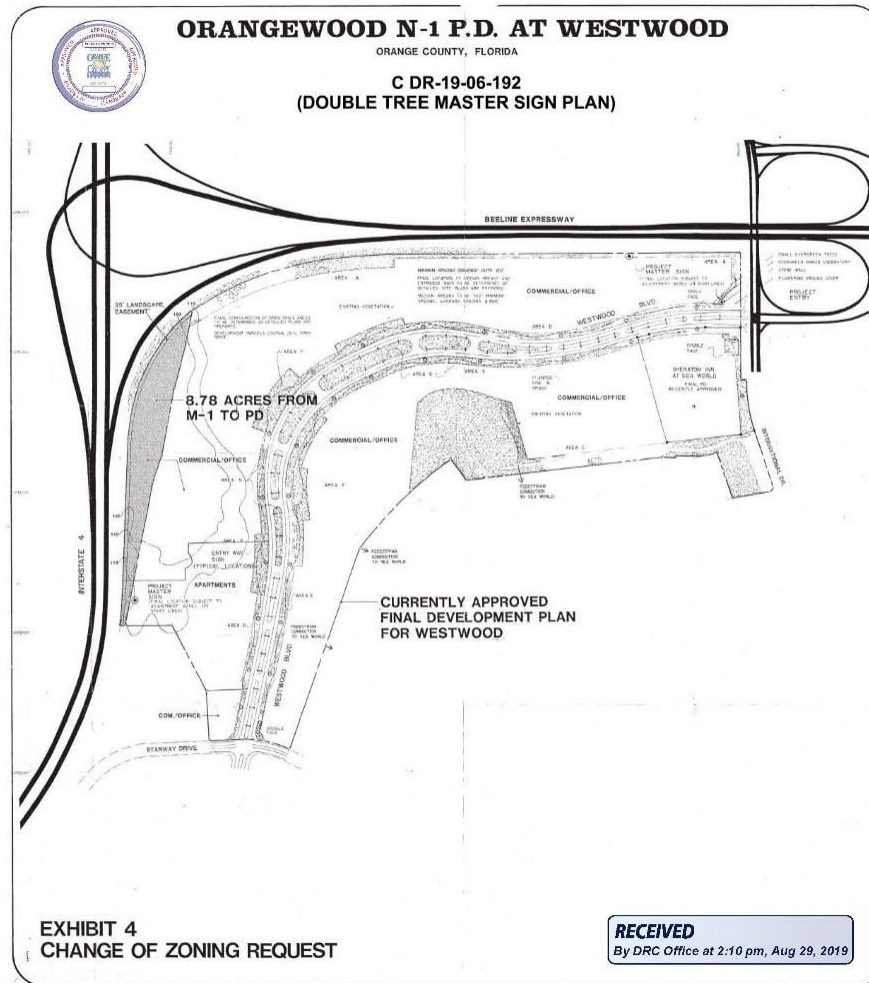
# Orangewood N-1 Planned Development / Land Use Plan Aerial Map







# Orangewood N-1 Planned Development / Land Use Plan Overall Land Use Plan

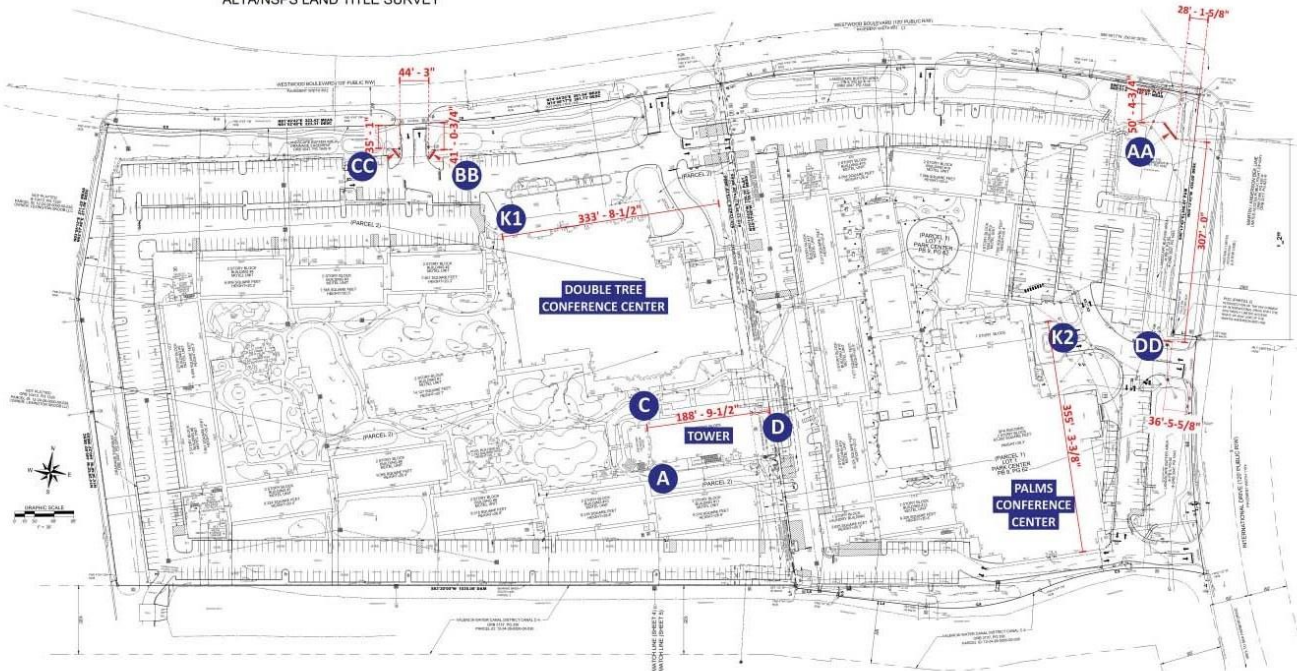




# Orangewood N-1 Planned Development / Land Use Plan Master Sign Plan

## SIGNAGE PLAN

ALTA/NSPS LAND TITLE SURVEY



**SITE PLAN**

SCALE: 1" = 150'-0"

DOUBLE TREE CONFERENCE CENTER		
LOCATION	PROPOSED	CODE MAX.
K1	80.0 SQ.FT.	200.0 SQ.FT.

PALMS CONFERENCE CENTER		
LOCATION	PROPOSED	CODE MAX.
K2	30.1 SQ.FT.	200.0 SQ.FT.

TOWER		
LOCATION	PROPOSED	CODE MAX.
A	102.6 SQ.FT.	
C	134.0 SQ.FT.	
D	166.3 SQ.FT.	
<b>TOTAL</b>	<b>402.9 SQ.FT.</b>	<b>450.0 SQ.FT.</b>

MONUMENT SIGNS		
LOCATION	PROPOSED	CODE MAX.
AA	190.6 SQ.FT.*	80.0 SQ.FT.
BB	110.0 SQ.FT.*	80.0 SQ.FT.
CC	110.0 SQ.FT.*	80.0 SQ.FT.
DD	110.0 SQ.FT.	80.0 SQ.FT.

\*EXISTING GROUND SIGNS WITH COPY AREA AND LOCATION PREVIOUSLY APPROVED UNDER VARIANCE VA-11-01-106.

**DOUBLETREE**  
BY HILTON

<b>Design #</b>	0821809R04 MSP
<b>Sheet</b>	6 of 21
<b>Client</b>	DOUBLETREE
<b>Address</b>	10100 INTERNATIONAL DR ORLANDO, FL
<b>Account Rep.</b>	J LEBIHAN
<b>Designer</b>	M KESTER
<b>Date</b>	07/19/2018
<b>Approval / Date</b>	
<b>Client</b>	
<b>Sales</b>	
<b>Estimating</b>	
<b>Art</b>	
<b>Engineering</b>	
<b>Landlord</b>	
<b>Revision/Date</b>	



<b>chandersigns.com</b>	
<b>National Headquarters</b>	14251 Commerce Blvd Fort Worth, TX 76155 817-342-1000 Fax 817-342-0944
<b>San Antonio</b>	3733 San Pedro Ave San Antonio, TX 78227 210-349-8888 Fax 210-349-8889
<b>West Coast</b>	12230 Lantana #100 Irvine, CA 92618 949-453-1000 Fax 949-453-1001
<b>Northeast US</b>	2021 Woodloch North York, NY 11761 609-491-1000 Fax 609-491-1001
<b>Florida</b>	2024 South Hill Pines Circle Chesapeake, VA 23027 800-456-1000 Fax 800-456-1001
<b>Georgia</b>	111 Woodbridge Place Dunwoody, GA 30328 770-406-1000 Fax 770-406-1001
<b>South Texas</b>	PO BOX 125, 206 Doral Drive Dallas, TX 75243 972-342-1000 Fax 972-342-0944

This drawing is the property of Chandler Signs, LLC. All rights to its use for reproduction are reserved by Chandler Signs, LLC.

**FINAL ELECTRICAL CONNECTION BY CUSTOMER**

THE CUSTOMER SHALL BE RESPONSIBLE FOR ACCURACY WITH ALL USE OF THE JUNCTION BOXES, CONDUIT RUNS, AND OTHER ELECTRICAL CONNECTIONS. CHANDLER SIGNS, LLC IS NOT RESPONSIBLE FOR THE ACCURACY OF THE SIGN, OR FOR THE USE OF THE SIGN.



# Action Requested

Make a finding of consistency with the Comprehensive Plan and approve the Orangewood N-1 Planned Development / Land Use Plan (PD/LUP), dated “August 29, 2019”, subject to the conditions listed under the DRC Recommendation in the Staff Report, with the following modification to Condition #10:

10) Except as amended, modified, and / or superseded, the following BCC Conditions of Approval, dated ~~November 8, 1984~~ January 28, 1985 shall apply:

District 1



*Board of County Commissioners*

# Public Hearings

**November 12, 2019**