



Interoffice Memorandum

REAL ESTATE MANAGEMENT ITEM 8

DATE: June 9, 2022

TO: Mayor Jerry L. Demings
-AND-
County Commissioners

THROUGH: Mindy T. Cummings, Manager
Real Estate Management Division *MTC*

FROM: Luciana Mino, Assistant Manager
Real Estate Management Division *LM/MTC*

CONTACT PERSON: **Mindy T. Cummings, Manager**

DIVISION: **Real Estate Management Division**
Phone: (407) 836-7090

ACTION REQUESTED: Approval and execution of Resolution, Purchase Agreement, County Deeds, and Quit-Claim Easements transferring certain Orange County real property interests to the State of Florida Department of Transportation and authorization for the Real Estate Management Division to perform all actions necessary and incidental to closing.

PROJECT: FDOT – S.R. 400 (Interstate 4) at Turkey Lake Road (Central Florida Parkway to Sand Lake Road)

District 1

PURPOSE: To provide for access, construction, operation, and maintenance of road widening improvements required by State of Florida Department of Transportation (“FDOT”), as part of the Beyond the Ultimate Project.

ITEMS: Resolution

Purchase Agreement (Parcel 106)

County Deed (Instrument 106.1)
Revenue: \$3,400,540
Size: 3.608 Acres

County Deed (Instrument 100.1)
Revenue: Donation
Size: 7.311 Acres

Quit-Claim Easement (Instrument 804.1)
Revenue: Donation
Size: 0.395 Acres

Quit-Claim Easement (Instrument 806.1/807.1)
Revenue: Donation
Size: 5.481 Acres
Size: 0.987 Acres

REVENUE: Account No.: 1003-072-2900-6410 and 1004-072-2900-6410

FUNDS: \$ 428,777 (Deposit into Account Code 1003-072-2900-6410)
\$2,971,763 (Deposit into Account Code 1004-072-2900-6410)

APPROVALS: Real Estate Management Division
County Attorney's Office
Risk Management
Public Works Department

REMARKS: FDOT to pay recording fees and record instrument.

APPROVED
BY ORANGE COUNTY BOARD
OF COUNTY COMMISSIONERS
JUN 21 2022

STATE OF FLORIDA DEPARTMENT OF TRANSPORTATION
PURCHASE AGREEMENT

575-03C-07a
RIGHT OF WAY
OGC 10/16
Page 1 of 4

ITEM SEGMENT NO.: 2424847
DISTRICT: 05-75280
FEDERAL PROJECT NO.: D517 035 B
STATE ROAD NO.: 400 (I-4)
COUNTY: Orange
PARCEL NO.: 106 Whole Take

Seller: ORANGE COUNTY, a charter county and political subdivision of the state of Florida

Buyer: State of Florida, Department of Transportation

Buyer and Seller hereby agree that Seller shall sell and Buyer shall buy the following described property pursuant to the following terms and conditions:

I. Description of Property:

(a) Estate Being Purchased: Fee Simple Permanent Easement Temporary Easement Leasehold

(b) Real Property Described As: Parcel 106, Orange County, Florida, as more particularly described on attached Exhibit "A".

(c) Personal Property: N/A

(d) Outdoor Advertising Structure(s) Permit Number(s): N/A

Buildings, Structures, Fixtures and Other Improvements Owned By Others: N/A

These items are NOT included in this agreement. A separate offer is being, or has been, made for these items.

II. PURCHASE PRICE

(a) Real Property

Land 1. \$ 3,066,800.00 3,308,140.00
Improvements 2. \$ 92,400.00
Real Estate Damages 3. \$
(Severance/Cost-to-Cure)

Total Real Property 4. \$ ~~3,159,200.00~~ 3,400,540.00

(b) Total Personal Property 5. \$

(c) Fees and Costs

Attorney Fees 6. \$
Appraiser Fees 7. \$

Fee(s) 8. \$

Total Fees and Costs 9. \$ 0.00

(d) Total Business Damages 10. \$

(e) Total of Other Costs 11. \$

List:

Total Purchase Price (Add Lines 4, 5, 9, 10 and 11) \$ ~~3,159,200.00~~ 3,400,540.00

Total Global Settlement Amount

(f) Portion of Total Purchase Price or Global Settlement Amount to be paid to Seller by Buyer at Closing \$ 3,400,540.00

(g) Portion of Total Purchase Price or Global Settlement Amount to be paid to Seller by Buyer upon surrender of possession or

Incl Here
Buy DE
Buy DE
Buy DE

III. **Conditions and Limitations**

Initial Here
[Signature]

- (a) Seller is responsible for all taxes due on the property up to, but not including, the day of closing.
- (b) Seller is responsible for delivering marketable title to Buyer. Marketable title shall be determined according to applicable title standards adopted by the Florida Bar in accordance with Florida Law subject only to those exceptions that are acceptable to Buyer. Seller shall be liable for any encumbrances not disclosed in the public records or arising after closing as a result of actions of the Seller.
- (c) Seller shall maintain the property described in **Section I** of this agreement until the day of closing. The property shall be maintained in the same condition existing on the date of this agreement, except for reasonable wear and tear.
- (d) Any occupancy of the property described in **Section I** of this agreement by Seller extending beyond the day of closing must be pursuant to a lease from Buyer to Seller.
- (e) The property described in **Section I** of this agreement is being acquired by Buyer for transportation purposes under threat of condemnation pursuant to **Section 337.25 Florida Statutes**.
- (f) Pursuant to **Rule 14-10.004, Florida Administrative Code**, Seller shall deliver completed **Outdoor Advertising Permit Cancellation Form(s), Form Number 575-070-12**, executed by the outdoor advertising permit holder(s) for any outdoor advertising structure(s) described in **Section I** of this agreement and shall surrender, or account for, the outdoor advertising permit tag(s) at closing.
- (g) Seller agrees that the real property described in **Section I** of this agreement shall be conveyed to Buyer by conveyance instrument(s) acceptable to Buyer. Seller agrees that the real property described in Section I of this agreement shall be conveyed to the Buyer by the Seller's execution of the deed attached hereto as Exhibit "B".
- (h) Seller and buyer agree that this agreement represents the full and final agreement for the herein described sale and purchase and no other agreements or representations, unless incorporated into this agreement, shall be binding on the parties.
- (i) Other: Buyer and Seller agree there are no other fees, costs, or business damage claims associated with this agreement and that this agreement constitutes a final settlement of all such claims, fees, and costs, if any. State warrant in the amount of \$3,400,540.00 made payable to Orange County, a political subdivision of the state of Florida.
- (j) Seller and Buyer agree that a real estate closing pursuant to the terms of this agreement shall be contingent on delivery by Seller of an executed Public Disclosure Affidavit in accordance with **Section 286.23, Florida Statutes**.

IV. **Closing Date**

The closing will occur no later than 60 days after Final Agency Acceptance.

V. **Typewritten or Handwritten Provisions**


Any typewritten or handwritten provisions inserted into or attached to this agreement as addenda must be initialed by both Seller and Buyer.

- There is an ^{exhibit} addendum to this agreement. Exhibits A & B are made a part of this agreement.
- There is not an addendum to this agreement.

VI. Seller and Buyer hereby acknowledge and agree that their signatures as Seller and Buyer below constitute their acceptance of this agreement as a binding real estate contract.

It is mutually acknowledged that this Purchase Agreement is subject to Final Agency Acceptance by Buyer pursuant to **Section 119.0711, Florida Statutes**. A closing shall not be conducted prior to 30 days from the date this agreement is signed by Seller and Buyer to allow public review of the transaction. Final Agency Acceptance shall not be withheld by Buyer absent evidence of fraud, coercion, or undue influence involving this agreement. Final Agency Acceptance shall be evidenced by the signature of Buyer in **Section VII** of this agreement.

IN WITNESS WHEREOF, the SELLER has caused these presents to be executed in its name by its Board, acting by the County Mayor, the day and year aforesaid.



Seller
ORANGE COUNTY, FLORIDA
By: Board of County Commissioners
By: *Jerry L. Demings*
Orange County Mayor
Date: 22 JUNE 2022

ATTEST: Phil Diamond, CPA, County Comptroller
As Clerk of the Board of County Commissioners
BY: *Noelia Perce*
for Deputy Clerk
Print Name: Noelia Perce

Buyer

State of Florida Department of Transportation

DocuSigned by:
Joseph Bracken 7/8/2022 | 8:31 AM EDT
BY: *Joseph Bracken*
Signature Date
Joseph Bracken Right of Way Manager
Type or Print Name and Title

VII. FINAL AGENCY ACCEPTANCE

The Buyer has granted Final Agency Acceptance this 8/9/2022 | 8:09 AM EDT day of _____, _____.
BY: *Lauren Clifton* Lauren Clifton Deputy ROW Manager - Operat
Signature Date
Type or Print Name and Title

DocuSigned by:
Legal Review: Daniel McDermott 7/8/2022 | 8:00 AM EDT
daniel mcdermott Senior Attorney Date
Type or Print Name and Title

ADDITIONAL SIGNATURES

SELLER(S):

Signature Date

Type or Print Name

Signature Date

Type or Print Name

Signature Date

Type or Print Name

Signature Date

Type or Print Name

Signature Date

Type or Print Name

Signature Date

Type or Print Name

Signature Date

Type or Print Name

Signature Date

Type or Print Name

Signature Date

Type or Print Name

Signature Date

Type or Print Name

**PARCEL NO.106
RIGHT OF WAY**

**SECTION 75280
F.P.NO. 242484 7**

ALL OF:

Parcel 901 - That part of the Southeast 1/4 of Section 11, Township 24 South, Range 28 East, Orange County, Florida, described as follows:

Commence at the northeast corner of the said southeast 1/4 of said Section 11 and run thence S 89° 26' 04" W along the north line of said southeast 1/4 a distance of 67.21' to a point on a non-tangent curve concave westerly, having a radius of 2,614.93'; thence from a tangent bearing of S 05° 08' 58" W run southwesterly along the arc of said curve through a central angle of 03° 39' 08" a distance of 166.69' for the POINT OF BEGINNING; thence from a tangent bearing of S 08° 48' 06" W run southwesterly along the arc of said curve through a central angle of 11° 24' 16" a distance of 520.49' to the end of said curve; thence departing said curve run radially to said curve N 69° 47' 38" W. a distance of 15.00' to a point on a non-tangent curve, concave northwesterly, having a radius of 2,599.93' and a central angle of 08° 00' 28"; thence from a tangent bearing of S 20° 12' 22" W run southwesterly along the arc of said curve a distance of 363.37' to the end of said curve; thence run S 74° 25' 48" W a distance of 34.78'; thence run N 59° 37' 23" W a distance of 96.00' to a point of curvature of a curve concave northeasterly, having a radius of 513.69' and a central angle of 10° 28' 32"; thence run northwesterly along the arc of said curve a distance of 93.92' to a point on a non-tangent compound curve concave easterly, having a radius of 180.00', and a central angle of 81° 27' 52"; thence from a tangent bearing of N 33° 22' 25" W run northerly along the arc of said curve a distance of 255.93' to the end of said curve; thence run N 48° 05' 27" E. a distance of 307.41' to a point of curvature of a curve concave northwesterly, having a radius of 1,004.93' and a central angle of 21° 25' 34"; Thence run northeasterly along the arc of said curve a distance of 375.80' to the POINT OF BEGINNING.

(Being the lands described and recorded in Official Records Book 5045, Page 766 of the Public Records of Orange County, Florida.)

EXHIBIT "B"

03-ORCO-5/11

August 25, 2021

This instrument prepared by

Suzette K. Hicks

Under the direction of

FREDRICK W. LOOSE, ATTORNEY

Department of Transportation

719 South Woodland Boulevard

DeLand, Florida 32720-6834

PARCEL NO. 106.1

SECTION 75280

F.P. NO. 242484 7

STATE ROAD 400

COUNTY ORANGE

COUNTY DEED

THIS DEED, made as of the date signed below, by ORANGE COUNTY, a charter county and political subdivision of the state of Florida, Grantor, to the STATE OF FLORIDA DEPARTMENT OF TRANSPORTATION, Grantee: (Wherever used herein the terms "grantor" and "grantee" include all the parties to this instrument and the heirs, legal representatives and assigns of individuals, and the successors, and assigns of organizations).

WITNESSETH: That the grantor, for and in consideration of the sum of \$1.00 and other valuable considerations, the receipt and sufficiency being hereby acknowledged, hereby remises, releases, and quit-claims unto the grantee, all that certain land situate in Orange County, Florida, viz:

**PARCEL NO.106
RIGHT OF WAY**

**SECTION 75280
F.P.NO. 242484 7**

ALL OF:

Parcel 901 - That part of the Southeast 1/4 of Section 11, Township 24 South, Range 28 East, Orange County, Florida, described as follows:

Commence at the northeast corner of the said southeast 1/4 of said Section 11 and run thence S 89° 26' 04" W along the north line of said southeast 1/4 a distance of 67.21' to a point on a non-tangent curve concave westerly, having a radius of 2,614.93'; thence from a tangent bearing of S 05° 08' 58" W run southwesterly along the arc of said curve through a central angle of 03° 39' 08" a distance of 166.69' for the POINT OF BEGINNING; thence from a tangent bearing of S 08° 48' 06" W run southwesterly along the arc of said curve through

PARCEL NO. 106.1
SECTION 75280
F.P. NO. 242484 7
PAGE 2

a central angle of $11^{\circ} 24' 16''$ a distance of 520.49' to the end of said curve; thence departing said curve run radially to said curve N $69^{\circ} 47' 38''$ W. a distance of 15.00' to a point on a non-tangent curve, concave northwesterly, having a radius of 2,599.93' and a central angle of $08^{\circ} 00' 28''$; thence from a tangent bearing of S $20^{\circ} 12' 22''$ W run southwesterly along the arc of said curve a distance of 363.37' to the end of said curve; thence run S $74^{\circ} 25' 48''$ W a distance of 34.78'; thence run N $59^{\circ} 37' 23''$ W a distance of 96.00' to a point of curvature of a curve concave northeasterly, having a radius of 513.69' and a central angle of $10^{\circ} 28' 32''$; thence run northwesterly along the arc of said curve a distance of 93.92' to a point on a non-tangent compound curve concave easterly, having a radius of 180.00', and a central angle of $81^{\circ} 27' 52''$; thence from a tangent bearing of N $33^{\circ} 22' 25''$ W run northerly along the arc of said curve a distance of 255.93' to the end of said curve; thence run N $48^{\circ} 05' 27''$ E. a distance of 307.41' to a point of curvature of a curve concave northwesterly, having a radius of 1,004.93' and a central angle of $21^{\circ} 25' 34''$; Thence run northeasterly along the arc of said curve a distance of 375.80' to the POINT OF BEGINNING.

Containing: 3.608 Acres. more or less.

(Being the lands described and recorded in Official Records Book 5045, Page 766 of the Public Records of Orange County, Florida.)

RESERVING unto the Grantor, ORANGE COUNTY, a charter county and political subdivision of the state of Florida, a permanent, perpetual drainage easement in, over, under and through the property described above for the current storm water drainage needs of Orange County associated with Turkey Lake Road, located in Orange County, Florida. Additionally, and not by way of limitation, Grantor reserves any storm water drainage capacity in said lands that may remain after Grantor's current drainage volumes and Grantee's permitted stormwater drainage from SR 400 is directed to and included in the joint use water retention area to satisfy all capacity and permit conditions associated with any and all future improvement of Turkey Lake Road that may occur in the future.

TO HAVE AND TO HOLD, the same together with the appurtenances thereunto belonging or in anywise appertaining, and the estate, right, title, interest, lien, equity and claim whatsoever of the said grantor, either in law or equity, to the said grantee forever.

PARCEL NO. 106.1
SECTION 75280
F.P. NO. 242484 7
PAGE 3

IN WITNESS WHEREOF, the County has caused these presents to be executed in its name by its Board, acting by the County Mayor, the day and year as written below.

(Official Seal)

ORANGE COUNTY, FLORIDA
By: Board of County Commissioners

BY: _____

Jerry L. Demings
Orange County Mayor

DATE: _____

Address:
P. O. Box 1393
Orlando, FL 32802-1393

ATTEST: Phil Diamond, CPA, County Comptroller
As Clerk of the Board of County Commissioners

BY: _____
Deputy Clerk

Printed Name

APPROVED
BY ORANGE COUNTY BOARD
OF COUNTY COMMISSIONERS

JUN 21 2022

03-ORCO-5/11

August 25, 2021

This instrument prepared by

Suzette K. Hicks

Under the direction of

FREDRICK W. LOOSE, ATTORNEY

Department of Transportation

719 South Woodland Boulevard

DeLand, Florida 32720-6834

PARCEL NO. 106.1

SECTION 75280

F.P. NO. 242484 7

STATE ROAD 400

COUNTY ORANGE

COUNTY DEED

THIS DEED, made as of the date signed below, by ORANGE COUNTY, a charter county and political subdivision of the state of Florida, Grantor, to the STATE OF FLORIDA DEPARTMENT OF TRANSPORTATION, Grantee: (Wherever used herein the terms "grantor" and "grantee" include all the parties to this instrument and the heirs, legal representatives and assigns of individuals, and the successors, and assigns of organizations).

WITNESSETH: That the grantor, for and in consideration of the sum of \$1.00 and other valuable considerations, the receipt and sufficiency being hereby acknowledged, hereby remises, releases, and quit-claims unto the grantee, all that certain land situate in Orange County, Florida, viz:

**PARCEL NO.106
RIGHT OF WAY**

**SECTION 75280
F.P.NO. 242484 7**

ALL OF:

Parcel 901 - That part of the Southeast 1/4 of Section 11, Township 24 South, Range 28 East, Orange County, Florida, described as follows:

Commence at the northeast corner of the said southeast 1/4 of said Section 11 and run thence S 89° 26' 04" W along the north line of said southeast 1/4 a distance of 67.21' to a point on a non-tangent curve concave westerly, having a radius of 2,614.93'; thence from a tangent bearing of S 05° 08' 58" W run southwesterly along the arc of said curve through a central angle of 03° 39' 08" a distance of 166.69' for the POINT OF BEGINNING; thence from a tangent bearing of S 08° 48' 06" W run southwesterly along the arc of said curve through

PARCEL NO. 106.1
SECTION 75280
F.P. NO. 242484 7
PAGE 2

a central angle of 11° 24' 16" a distance of 520.49' to the end of said curve; thence departing said curve run radially to said curve N 69° 47' 38" W. a distance of 15.00' to a point on a non-tangent curve, concave northwesterly, having a radius of 2,599.93' and a central angle of 08° 00' 28"; thence from a tangent bearing of S 20° 12' 22" W run southwesterly along the arc of said curve a distance of 363.37' to the end of said curve; thence run S 74° 25' 48" W a distance of 34.78'; thence run N 59° 37' 23" W a distance of 96.00' to a point of curvature of a curve concave northeasterly, having a radius of 513.69' and a central angle of 10° 28' 32"; thence run northwesterly along the arc of said curve a distance of 93.92' to a point on a non-tangent compound curve concave easterly, having a radius of 180.00', and a central angle of 81° 27' 52"; thence from a tangent bearing of N 33° 22' 25" W run northerly along the arc of said curve a distance of 255.93' to the end of said curve; thence run N 48° 05' 27" E. a distance of 307.41' to a point of curvature of a curve concave northwesterly, having a radius of 1,004.93' and a central angle of 21° 25' 34"; Thence run northeasterly along the arc of said curve a distance of 375.80' to the POINT OF BEGINNING.

Containing: 3.608 Acres. more or less.


(Being the lands described and recorded in Official Records Book 5045, Page 766 of the Public Records of Orange County, Florida.)

RESERVING unto the Grantor, ORANGE COUNTY, a charter county and political subdivision of the state of Florida, a permanent, perpetual drainage easement in, over, under and through the property described above for the current storm water drainage needs of Orange County associated with Turkey Lake Road, located in Orange County, Florida. Additionally, and not by way of limitation, Grantor reserves any storm water drainage capacity in said lands that may remain after Grantor's current drainage volumes and Grantee's permitted stormwater drainage from SR 400 is directed to and included in the joint use water retention area to satisfy all capacity and permit conditions associated with any and all future improvement of Turkey Lake Road that may occur in the future.

TO HAVE AND TO HOLD, the same together with the appurtenances thereunto belonging or in anywise appertaining, and the estate, right, title, interest, lien, equity and claim whatsoever of the said grantor, either in law or equity, to the said grantee forever.

PARCEL NO. 106.1
SECTION 75280
F.P. NO. 242484 7
PAGE 3

IN WITNESS WHEREOF, the County has caused these presents to be executed in its name by its Board, acting by the County Mayor, the day and year as written below.



ORANGE COUNTY, FLORIDA
By: Board of County Commissioners

BY: *Bryan B. Burks*

JL Jerry L. Demings
Orange County Mayor

DATE: *22 June 2022*

Address:
P. O. Box 1393
Orlando, FL 32802-1393

ATTEST: Phil Diamond, CPA, County Comptroller
As Clerk of the Board of County Commissioners

BY: *Noelia Perez*
for Deputy Clerk

Noelia Perez
Printed Name

APPROVED
BY ORANGE COUNTY BOARD
OF COUNTY COMMISSIONERS
JUN 21 2022

03-ORCO-5/11
August 4, 2021
This instrument prepared by
Suzette Hicks
Under the direction of
FREDRICK W. LOOSE, ATTORNEY
Department of Transportation
719 South Woodland Boulevard
DeLand, Florida 32720-6834

PARCEL NO. 100.1
SECTION 75280
F.P. NO. 242484 7
STATE ROAD 400
COUNTY ORANGE

COUNTY DEED

THIS DEED, made as of the date signed below, by ORANGE COUNTY, a charter county and political subdivision of the state of Florida, grantor, to the STATE OF FLORIDA DEPARTMENT OF TRANSPORTATION, grantee: (Wherever used herein the terms "grantor" and "grantee" include all the parties to this instrument and the heirs, legal representatives and assigns of individuals, and the successors, and assigns of organizations).

WITNESSETH: That the grantor, for and in consideration of the sum of \$1.00 and other valuable considerations, receipt and sufficiency being hereby acknowledged, hereby remises, releases, and quit-claims unto the grantee, all that certain land situate in Orange County, Florida, viz:

PARCEL NO. 100

SECTION 75280

RIGHT OF WAY

F.P. NO. 242484 7

PART "A"

Those portions of Turkey Lake Road as shown on the Orange County Right of Way Map Contract No. Y8-849B lying in the East 1/2 of Section 11, Township 24 South, Range 28 East and in the West 1/2 of Section 12, Township 24 South, Range 28 East, Orange County, Florida, being more particularly described as follows:

Commence at the Southeast corner of the Southeast 1/4 of Section 11, Township 24 South, Range 28 East, Orange County, Florida, being a found 4" x 4" concrete monument with no identification as shown on the Florida Department of Transportation Right of Way Map for State Road 400, Section 75280, F.P. No. 242484-7 on file at the Florida Department of

PARCEL NO. 100.1
SECTION 75280
F.P. NO. 242484 7
PAGE 2

Transportation District Five Office, Surveying and Mapping Section, Deland, Florida; Thence North $00^{\circ}25'25''$ West along the East line of the Southeast 1/4 of said Section 11 a distance of 2715.08 feet to the Southeast corner of the Northeast 1/4 of said Section 11, being a found 6" x 6" concrete monument with a 1" iron pipe in the center and no identification as shown on said Right of Way Map; Thence South $89^{\circ}25'21''$ West along the North line of the Southeast 1/4 of said Section 11, a distance of 74.44 feet to the Centerline of Survey of Turkey Lake Road per Orange County Right of Way Map Contract No. Y8-849B and the beginning of a non-tangent curve concave Westerly and having a radius of 955.34 feet; Thence along said Centerline the following four (4) courses: (1) Thence from a tangent bearing of North $17^{\circ}22'05''$ East along the arc of said Centerline and said curve to the left, through a central angle of $17^{\circ}17'26''$, an arc distance of 288.30 feet, said curve having a chord bearing and distance of North $08^{\circ}43'22''$ East, 287.21 feet to a point of compound curvature of a curve concave Westerly and having a radius of 2888.04 feet; (2) Thence along the arc of said curve to the left, through a central angle of $12^{\circ}51'49''$, an arc distance of 648.40 feet, said curve having a chord bearing and distance of North $06^{\circ}21'15''$ West, 647.04 feet to the point of tangency; (3) Thence on a radial bearing of North $77^{\circ}12'50''$ East a distance of 24.00 feet; (4) Thence North $12^{\circ}47'10''$ West a distance of 5.69 feet to the end of said courses; Thence departing said Centerline North $77^{\circ}12'50''$ East a distance of 30.00 feet to the Easterly Limited Access Right of Way line of Turkey Lake Road per said Orange County Right of Way Map and the POINT OF BEGINNING; Thence along said Easterly Limited Access Right of Way line of Turkey Lake Road the following four (4) courses: (1) Thence South $12^{\circ}47'10''$ East a distance of 5.69 feet; (2) Thence South $12^{\circ}45'06''$ East a distance of 112.92 feet to the beginning of a non-tangent curve concave Westerly and having a radius of 1939.86 feet; (3) Thence from a tangent bearing of South $12^{\circ}47'01''$ East, along the arc of said curve to the right, through a central angle of $12^{\circ}50'40''$, an arc distance of 434.87 feet, said curve having a chord bearing and distance of South $06^{\circ}21'41''$ East, 433.96 feet to the end of said curve; (4) Thence South $89^{\circ}56'21''$ East a distance of 20.00 feet to the end of said courses and the end of the Easterly Limited Access Right of Way line of Turkey Lake Road and the beginning of the Westerly Limited Access Right of Way line of State Road 400 (Interstate 4) per State Road Department Right of Way Map Section 75280-2413; Thence along said Westerly Limited Access Right of Way line South $00^{\circ}03'39''$ West a distance of 166.80 feet to the point of curvature of a curve concave Westerly and having a radius of 2712.32 feet; Thence continuing along said Westerly Limited Access Right of Way line and the arc of said curve to the right, through a central angle of $26^{\circ}12'14''$, an arc distance of 1240.47 feet, said curve having a chord bearing and distance of South $13^{\circ}09'46''$ West, 1229.68 feet to the end of said curve and the end of said Westerly Limited Access Right of Way line and the beginning of the Westerly Limited Access Right of Way line of the Central Florida Parkway as shown on the Florida Department of Transportation Right of Way Map Section 75280-MISC; Thence along said Westerly Limited Access Right of Way line North $63^{\circ}45'22''$ West a distance of 114.58 feet to the end of said Westerly Limited Access Right of Way line and the beginning of the Westerly Right of Way line of State Road 400 (Interstate 4) and beginning of a non-tangent

PARCEL NO. 100.1
SECTION 75280
F.P. NO. 242484 7
PAGE 3

curve concave Northwesterly and having a radius of 2599.93 feet; Thence along said Westerly Right of Way line the following three (3) courses: (1) Thence from a tangent bearing of North 26°14'38" East along the arc of said curve to the left, through a central angle of 06°03'34", an arc distance of 274.96 feet, said curve having a chord bearing and distance of North 23°12'51" East, 274.84 feet to the end of said curve; (2) Thence on a radial bearing of South 69° 48' 56" East a distance of 15.00 feet to the beginning of a non-tangent curve concave Westerly and having a radius of 2614.93 feet; (3) Thence from a tangent bearing of North 20°11'04" East along the arc of said curve to the left, through a central angle of 11°24'45", an arc distance of 520.85 feet, said curve having a chord bearing and distance of North 14°28'41" East, 519.99 feet to the end of said courses and a point of cusp being the intersection of the Westerly Right of Way of State Road 400 and the Easterly Right of Way line of Turkey Lake Road and the beginning of a non-tangent curve concave Northwesterly and having a radius of 1005.34 feet; Thence along said Easterly Right of Way line and the arc of said curve to the right, through a central angle of 10°45'59", an arc distance of 188.91 feet, said curve having a chord bearing and distance of South 31°59'43" West, 188.64 feet to the end of said curve and the beginning of a non-tangent curve concave Northwesterly and having a radius of 2277.28 feet; Thence departing said Easterly Right of Way along the arc of said curve to the left, through a central angle of 00°35'37", an arc distance of 23.60 feet, said curve having a chord bearing and distance of North 12°08'32" East, 23.60 feet to the end of said curve and the beginning of a non-tangent curve concave Northwesterly and having a radius of 837.50 feet; Thence from a tangent bearing of North 31°34'17" East along the arc of said curve to the left , through a central angle of 13°16'02", an arc distance of 193.93 feet, said curve having a chord bearing and distance of North 24°56'16" East, 193.50 feet to the end of said curve and the beginning of a tangent curve concave Westerly and having a radius of 1715.30 feet; Thence from a tangent bearing of North 18°18'15" East along the arc of said curve to the left, through a central angle of 24°12'39", an arc distance of 724.81 feet, said curve having a chord bearing and distance of North 06°11'56" East, 719.43 feet to the end of said curve and the beginning of a non-tangent curve concave Westerly and having a radius of 4542.00 feet; Thence from a tangent bearing of North 02°14'44" West along the arc of said curve to the left, through a central angle of 04°30'14", an arc distance of 357.03 feet, said curve having a chord bearing and distance of North 04°29'51" West, 356.94 feet to the Easterly Right of Way line of Turkey Lake Road and end of said curve and the POINT OF BEGINNING.

Containing 3.450 acres, more or less.

PART "B"

DESCRIBED AS FOLLOWS:

Those portions of Turkey Lake Road as shown on the Orange County Right of Way Map

PARCEL NO. 100.1
SECTION 75280
F.P. NO. 242484 7
PAGE 4

Contract No. Y8-849B lying in the West 1/2 of Section 1, Township 24 South, Range 28 East and in the East 1/2 of Section 2, Township 24 South, Range 28 East, and the West 1/2 of Section 36, Township 23 South, Range 28 East, all in Orange County, Florida, being more particularly described as follows:

Commence at the Southeast corner of the Northeast 1/4 of Section 35, Township 23 South, Range 28 East, Orange County, Florida said corner also being the Southwest corner of the Northwest 1/4 of Section 36, Township 23 South, Range 28 East, Orange County, Florida, being a found three and one-half inch brass disc with an X-cut on top and no identification as shown on the Florida Department of Transportation Right of Way Map for State Road 400, Section 75280, F.P. No. 242484-7 on file at the Florida Department of Transportation District Five Office, Surveying and Mapping Section, Deland, Florida; Thence North $89^{\circ}18'37''$ East along the North line of the Southwest 1/4 of said Section 36 a distance of 19.49 feet to the POINT OF BEGINNING; Thence departing said North line North $00^{\circ}26'07''$ East a distance of 220.33 feet; Thence North $00^{\circ}02'44''$ West a distance of 426.96 feet; Thence North $12^{\circ}29'29''$ East a distance of 40.73 feet to the Easterly Limited Access Right of Way line for the aforementioned Turkey Lake Road, said Easterly line also being the Westerly Limited Access Right of Way line of the aforementioned State Road 400; Thence along said Easterly Limited Access Right of Way and said Westerly Limited Access Right of Way the following seven (7) courses: (1) South $00^{\circ}01'50''$ East a distance of 686.93 feet to the aforementioned North line of the Southwest 1/4 of said Section 36; (2) thence departing said North line South $00^{\circ}01'50''$ East a distance of 0.48 feet; (3) South $00^{\circ}28'40''$ West a distance of 2689.38 feet to the South line of said Section 36 and the North line of Section 1, Township 24 South, Range 28 East, Orange County, Florida; (4) Thence departing said South line and said North line South $00^{\circ}24'45''$ West a distance of 2594.92 feet to the North line of the Southwest 1/4 of said Section 1; (5) Thence departing said North line South $00^{\circ}28'06''$ East a distance of 896.25 feet to the beginning of a tangent curve concave Westerly and having a radius of 2114.69 feet; (6) Thence along the arc of said curve to the right, through a central angle of $15^{\circ}50'44''$, an arc distance of 584.83 feet, said curve having a chord bearing and distance of South $07^{\circ}27'16''$ West, 582.97 feet to the end of said curve; (7) South $15^{\circ}22'38''$ West a distance of 106.36 feet to the end of said courses; Thence departing said Easterly Limited Access Right of Way line of the aforementioned Turkey Lake Road and said Westerly Limited Access Right of Way line of said State Road 400, the following ten (10) courses: (1) North $07^{\circ}23'14''$ East a distance of 250.53 feet; (2) Thence North $07^{\circ}23'14''$ East a distance of 30.98 feet; to the beginning of a non-tangent curve concave Westerly and having a radius of 2465.00 feet; (3) Thence from a tangent bearing of North $09^{\circ}43'36''$ East, along the arc of said curve to the left, through a central angle of $10^{\circ}12'30''$, an arc distance of 439.19 feet, said curve having a chord bearing and distance of North $04^{\circ}37'21''$ East, 438.60 feet to the end of said curve; (4) Thence North $00^{\circ}28'07''$ West a distance of 860.04 feet; (5) Thence North $00^{\circ}24'45''$ East a distance of 0.29 feet to the South line of the Northeast 1/4 of Section 2, Township 24 South, Range 28 East, Orange County, Florida; (6) Thence departing said

PARCEL NO. 100.1
SECTION 75280
F.P. NO. 242484 7
PAGE 5

South line North 00°24'45" East a distance of 1075.95 feet; (7) Thence North 02°24'45" East a distance of 57.29 feet to an intersection with the Centerline of the aforementioned Turkey Lake Road, said Centerline also being the East line of the Northeast 1/4 of said Section 2 and the West line of the aforementioned Section 1; (8) Thence departing said Centerline and West line and said East line North 02°24'45" East a distance of 605.87 feet; (9) Thence North 00°26'07" East a distance of 856.53 feet to the aforementioned North line of said Section 1, Township 24 South, Range 28 East also being the South line of said Section 36, Township 23 South, Range 28 East; (10) Thence departing said North line and said South line North 00°26'07" East a distance of 2689.73 feet to the aforementioned North line of the Southwest 1/4 of said Section 36 and the end of said courses and the POINT OF BEGINNING

Containing 3.083 acres, more or less.

PART "C"

DESCRIBED AS FOLLOWS:

That portion of Turkey Lake Road as shown on the Orange County Right of Way Map Contract No. Y8-849B lying in the Northeast 1/4 of Section 35, Township 23 South, Range 28 East and in the Northwest of Section 36, Township 23 South, Range 28 East, all in Orange County, Florida, being more particularly described as follows

Commence at the Northeast corner of the Northeast 1/4 of Section 35, Township 23 South, Range 28 East, Orange County, Florida, being a found nail and disc stamped "FDOT" as shown on the Florida Department of Transportation Right of Way Map for State Road 400, Section 75280, F.P. No. 242484-7 on file at the Florida Department of Transportation District Five Office, Surveying and Mapping Section, Deland, Florida; Thence along the East line of said Northeast 1/4 of Section 35, also being the West line of said Northwest 1/4 of Section 36, South 00°01'50" East a distance of 711.72 feet to an intersection with the Westerly Limited Access Right of Way line of said State Road 400 as shown on the State of Florida State Road Department Right of Way Map for State Road 400, Section 75280-2413 also on file at the Florida Department of Transportation District Five Office, Surveying and Mapping Section, Deland, Florida and the POINT OF BEGINNING; Thence departing said East line and said West line, along said Westerly Limited Access Right of Way line, South 10°29'48" East a distance of 165.15 feet; Thence continuing along said Westerly Limited Access Right of Way line South 00°01'50" East a distance of 503.95 feet; Thence departing said Westerly Limited Access Right of Way line North 85°52'39" West a distance of 83.75 feet; Thence North 04°07'21" East a distance of 86.39 feet to the Northerly line of Turkey Lake Road also being the Southerly line of the plat of PHILLIPS CROSSING AT DR. PHILLIPS, FLORIDA, as recorded in Plat Book 73, Page 45 of the Public Records of Orange County, Florida; Thence along said Northerly line and said Southerly line North 88°17'43" East a distance of 17.28 feet

PARCEL NO. 100.1
SECTION 75280
F.P. NO. 242484 7
PAGE 6

to an intersection with the Westerly Right of Way line of said Turkey Lake Road also being the Easterly line of said plat; Thence along said Westerly Right of Way line and said easterly plat line North 00°01'50" West a distance of 115.56 feet; Thence departing said Westerly Right of Way line and said Easterly plat line North 11°00'52" East a distance of 26.50 feet; Thence North 04°07'21" East a distance of 340.03 feet; Thence North 12°50'28" West a distance of 35.31 feet; Thence North 15°07'47" West a distance of 83.97 feet to an intersection with the aforementioned Westerly Right of Way line of said Turkey Lake Road; Thence along said Westerly Right of Way line North 00°01'50" West a distance of 139.81 feet to an intersection with the aforementioned Westerly Limited Access Right of Way line of said State Road 400; Thence along said Westerly Limited Access Right of Way line South 10°29'48" East a distance of 165.15 feet to the POINT OF BEGINNING;

Containing 0.778 acres, more or less.

TOTAL AREA FOR PARTS "A", "B" AND "C" IS 7.311 ACRES, MORE OR LESS.

TO HAVE AND TO HOLD, the same together with the appurtenances thereunto belonging or in anywise appertaining, and the estate, right, title, interest, lien, equity and claim whatsoever of the said grantor, either in law or equity, to the said grantee forever.

PROVIDED that the following rights are reserved to the grantor:

1. The grantor shall have the right to construct, operate, maintain, improve, add to, upgrade, remove, and relocate road and utility facilities on, within, and upon the lands described herein in accordance with the grantee's current minimum standards for such facilities as required by the F.D.O.T. Utility Accommodation Manual in effect at the time the agreement is executed. However, the grantor shall not be required to upgrade the system in the event of modification of existing facilities. Any new construction or relocation of facilities within the lands will be subject to prior approval by the grantee. Should the grantee fail to approve any new construction or relocation of facilities by the grantor or require the grantor to alter, adjust, or relocate its facilities located within said lands, the grantee hereby agrees to pay the cost of such alteration, adjustment, or relocation, including, but not limited to, the cost of acquiring appropriate easements.
2. Notwithstanding any provisions set forth herein, the terms of the utility permits or any subsequent utility permits shall supersede any contrary


PARCEL NO. 100.1
SECTION 75280
F.P. NO. 242484 7
PAGE 7

provisions, with the exception of the provisions herein regarding reserved rights and reimbursement rights.

3. The grantor shall have a reasonable right to enter upon the lands described herein for the purposes outlined in Paragraph 1 above, including the right to trim such trees, brush and growth which might endanger or interfere with such facilities, provided that such rights do not interfere with the operation and safety of the grantee's facilities.
4. The grantor and grantee agree to repair any damage to the other's facilities resulting from the grantor or grantee exercising its rights outlined herein; provided, however that work necessitated as a result of grantee exercising its rights under the last sentence of Paragraph 1 above shall not be deemed to be damage and provided further that nothing herein shall be construed to be a waiver of sovereign immunity with respect to either party

PARCEL NO. 100.1
SECTION 75280
F.P. NO. 242484 7
PAGE 8

IN WITNESS WHEREOF, the County has caused these presents to be executed in its name by its Board, acting by the County Mayor, the day and year aforesaid.



ORANGE COUNTY, FLORIDA
By: Board of County Commissioners

BY: *By: Jerry L. Demings*

for Jerry L. Demings
Orange County Mayor

DATE: 22 June 2022

Address:
P. O. Box 1393
Orlando, FL 32802-1393

ATTEST: Phil Diamond, CPA, County Comptroller
As Clerk of the Board of County Commissioners

BY: *Noelia Perez*
for Deputy Clerk

Noelia Perez
Printed Name

August 4, 2021
This instrument prepared by
Suzette Hicks
Under the direction of
FREDRICK W. LOOSE, ATTORNEY
Department of Transportation
719 South Woodland Boulevard
DeLand, Florida 32720-6834

APPROVED
BY ORANGE COUNTY BOARD
OF COUNTY COMMISSIONERS
JUN 21 2022

PARCEL NO. 804.1
SECTION 75280
F.P. NO. 242484 7
STATE ROAD 400
COUNTY ORANGE

QUIT-CLAIM EASEMENT

THIS QUIT-CLAIM EASEMENT, made as of the date signed below, by ORANGE COUNTY, a charter county and political subdivision of the State of Florida, grantor, to the STATE OF FLORIDA DEPARTMENT OF TRANSPORTATION, grantee: (wherever used herein the terms "grantor" and "grantee" include all the parties to this instrument and the heirs, legal representatives and assigns of individuals, and the successors and assigns of organizations.)


WITNESSETH: That the grantor only remises, releases, and quit-claims unto the grantee, its successors and assigns, an easement for clearing, excavating, constructing, operating, and maintaining outfall and drainage ditches and drains, with all such fills, cuts, drains, ditches and other incidents which the grantee may deem necessary or convenient in connection therewith, in, over, under, upon and through the following described land in Orange County, Florida, viz:

SEE ATTACHED EXHIBIT "A"

The grantor makes no warranty, express or implied, as to title in the property herein described.

PARCEL NO. 804.1
SECTION 75280
F.P. NO. 242484 7
PAGE 2

IN WITNESS WHEREOF, the County has caused these presents to be executed in its name by its Board, acting by the County Mayor, the day and year aforesaid.



ORANGE COUNTY, FLORIDA
By: Board of County Commissioners

BY: *Jerry L. Demings*
for Jerry L. Demings
Orange County Mayor

DATE: 22 June 2022

ADDRESS OF GRANTOR
P. O. Box 1393
Orlando, Florida 32802-1393

ATTEST: Phil Diamond, CPA, County Comptroller
As Clerk of the Board of County Commissioners

BY: *Naelia Perez*
for Deputy Clerk

Naelia Perez
Printed Name

PARCEL NO. 804.1
SECTION 75280
F.P. NO. 242484 7
PAGE 3

EXHIBIT A

PARCEL NO. 804

SECTION 75280

DRAINAGE EASEMENT

F.P. NO. 242484 7

PART "A"

DESCRIBED AS FOLLOWS:

Those portions of Turkey Lake Road as shown on the Orange County Right of Way Map Contract No. Y8-849B lying in the Northwest 1/4 of Section 1 and in the Northeast 1/4 of Section 2, all in Township 24 South, Range 28 East, Orange County, Florida, being more particularly described as follows:

Commence at the Northeast corner of Section 2, Township 24 South, Range 28 East, Orange County, Florida, said corner being on the Centerline of the aforementioned Turkey Lake Road and being a found three and one-half inch brass disc stamped "T.23 S. R.28 E." with no identification as shown on the Florida Department of Transportation Right of Way Map for State Road 400, Section 75280, F.P. No. 242484-7 on file at the Florida Department of Transportation District Five Office, Surveying and Mapping Section, Deland, Florida;. Thence South 00°24'45" West along said Centerline and the East line of the Northeast 1/4 of said Section 2, a distance of 115.91 feet to the POINT OF BEGINNING; Thence departing said Centerline and said East line South 89°35'15" East a distance of 21.44 feet; Thence South 00°26'07" West a distance of 50.00 feet; Thence North 89°35'15" West a distance of 21.42 feet to said Centerline and said East line; Thence departing said Centerline and said East line continue North 89°35'15" West a distance of 97.00 feet to the Westerly Right of Way line of the aforementioned Turkey Lake Road; Thence North 00°24'45" East along said Westerly Right of Way line a distance of 50.00 feet; Thence departing said Westerly Right of Way line South 89°35'15" East a distance of 97.00 feet to the Centerline of said Turkey Lake Road and the East line of the Northeast 1/4 of Section 2 and the POINT OF BEGINNING.

Containing 5921 square feet, more or less.

PART "B"

DESCRIBED AS FOLLOWS:

Commence at the Northeast corner of Section 2, Township 24 South, Range 28 East, Orange County, Florida, said Northeast corner also being the Southeast corner of Section 35, Township

PARCEL NO. 804.1
SECTION 75280
F.P. NO. 242484 7
PAGE 4

23 South, Range 28 East, Orange County, Florida, said corner also being a point on the Centerline of the aforementioned Turkey Lake Road and being a found three and one-half inch brass disc stamped "T.23 S. R.28 E." with no identification as shown on the Florida Department of Transportation Right of Way Map for State Road 400, Section 75280, F.P. No. 242484-7 on file at the Florida Department of Transportation District Five Office, Surveying and Mapping Section, Deland, Florida; Thence North 00°28'40" East along said Centerline and the East line of the Southeast 1/4 of said Section 35 a distance of 734.91 feet to the POINT OF BEGINNING; Thence departing said Centerline and said East line North 87°20'05" West a distance of 85.06 feet to the Westerly Right of Way line of said Turkey Lake Road; Thence along said Westerly Right of Way line the following three (3) courses: (1) North 00°28'40" East a distance of 25.02 feet; (2) North 87°20'05" West a distance of 3.00 feet; (3) North 00°28'40" East a distance of 140.60 feet to the end of said courses; Thence departing said Westerly Right of Way line South 89°31'20" East a distance of 25.00 feet; Thence South 00°28'40" West a distance of 116.54 feet; Thence South 87°20'05" East a distance of 63.05 feet to the Centerline of said Turkey Lake Road and the East line of the Southeast 1/4 of said Section 35; Thence departing said Centerline and said East line continue South 87°20'05" East a distance of 20.92 feet; Thence South 00°26'07" West a distance of 50.04 feet; Thence North 87°20'05" West a distance of 20.95 feet to said Centerline and said East line and the POINT OF BEGINNING.

Containing 8276 square feet, more or less.

TOTAL AREA FOR PARTS "A" AND "B" IS 14,197 SQUARE FEET, MORE OR LESS.

APPROVED
BY ORANGE COUNTY BOARD
OF COUNTY COMMISSIONERS

04-QCD12-09/01

May 25, 2022

This instrument prepared by
Suzette Hicks

Under the direction of
FREDRICK W. LOOSE, ATTORNEY
Department of Transportation
719 South Woodland Boulevard
DeLand, Florida 32720-6834

JUN 21 2022

PARCEL NO. 806.1 / 807.1
SECTION 75280
F.P. NO. 242484 7
STATE ROAD 400
COUNTY ORANGE

QUIT-CLAIM EASEMENT

THIS QUIT-CLAIM EASEMENT, made as of the date signed below, by ORANGE COUNTY, a charter county and political subdivision of the State of Florida, grantor, to the STATE OF FLORIDA DEPARTMENT OF TRANSPORTATION, grantee: (wherever used herein the terms "grantor" and "grantee" include all the parties to this instrument and the heirs, legal representatives and assigns of individuals, and the successors and assigns of organizations.)

WITNESSETH: That the grantor only remises, releases, and quit-claims an easement unto the grantee, its successors and assigns, for the following purposes in, over, under, upon and through the land in Orange County, Florida, as referenced in each purpose, viz:

1. To construct, operate and maintain bridge footers, on Parcel 806, as described in Exhibit A attached hereto and by this reference made a part hereof, and
2. To construct, operate, and maintain an aerial bridge overhang, as shown on the plan sheet attached as Exhibit "1", on Parcel 807, Parts A and B, as described in Exhibit A attached hereto and by this reference made a part hereof.

The grantor makes no warranty, express or implied, as to title in the property herein described.

PARCEL NO. 806.1 / 807.1
SECTION 75280
F.P. NO. 242484 7
PAGE 2

IN WITNESS WHEREOF, the County has caused these presents to be executed in its name by its Board, acting by the County Mayor, the day and year aforesaid.



ORANGE COUNTY, FLORIDA
By: Board of County Commissioners

BY: *Jerry L. Demings*
for Jerry L. Demings
Orange County Mayor

DATE: *22 June 2022*

ADDRESS OF GRANTOR
P. O. Box 1393
Orlando, Florida 32802-1393

ATTEST: Phil Diamond, CPA, County Comptroller
As Clerk of the Board of County Commissioners

BY: *Noelia Perez*
for Deputy Clerk
Noelia Perez
Printed Name

PARCEL NO. 806.1 / 807.1
SECTION 75280
F.P. NO. 242484 7
PAGE 3

EXHIBIT A

PARCEL NO. 806
PERPETUAL RIGHT OF WAY EASEMENT

SECTION 75280
F.P. NO. 242484 7

PART A:

A portion of the existing right of way of Turkey Lake Road, lying in Section 11, Township 24 South, Range 28 East, Orange County, Florida, more particularly described as follows:

COMMENCE at a found 4-inch by 4-inch concrete monument, without identification, marking the Southeast corner of the Southeast one-quarter of Section 11, Township 24 South, Range 28 East, Orange County, Florida, according to the Florida Department of Transportation Right of Way Map for State Road Number 400 (Interstate 4), Section 75280, Financial Project Number 242484-7; thence North 00°25'25" West, along the East line of said Southeast one-quarter, 2715.08 feet to the Northeast corner of said Southeast one-quarter, marked by a 6-inch by 6-inch concrete monument with a 1-inch iron pipe in the center, without identification; thence South 89°25'21" West, along the North line of said Southeast one-quarter, 64.21 feet to an intersection with the Limited Access Right of Way Line for Parcel 100, Part A, according to the aforementioned Right of Way Map, being a point on a curve, concave Westerly, with a radius of 1715.30 feet, said point also being the POINT OF BEGINNING; thence, from a tangent bearing of South 13°53'53" West, run Southerly, along said Limited Access Right of Way Line and the arc of said curve, through a central angle of 03°52'27", a distance of 115.99 feet; thence, departing said Limited Access Right of Way Line, North 65°59'17" West 83.88 feet to an intersection with the Westerly existing right of way line of Turkey Lake Road as shown on the aforementioned Right of Way Map; thence along said Westerly existing right of way line the following courses and distances: North 27°33'00" East 86.56 feet to an intersection with the aforementioned North line of the Southeast one-quarter of Section 11, said point being the beginning of a non-tangent curve, concave Westerly, with a radius of 900.34 feet; thence, from a tangent bearing of North 18°30'20" East, run Northerly, along the arc of said curve, through a central angle of 18°25'41", a distance of 289.57 feet to the end of said curve; thence North 02°16'46" West 162.09 feet; thence North 10°06'51" West 67.72 feet; thence South 88°11'53" East 9.00 feet to the beginning of a non-tangent curve, concave Westerly, with a radius of 1824.86 feet; thence, from a tangent bearing of North 03°32'46" West, run Northerly, along the arc of said curve, through a central angle of 09°14'24", a distance of 294.29 feet to end of said curve; thence North 12°47'10" West 437.65 feet; thence, departing said Westerly existing right of way line of Turkey Lake Road, North 77°12'50" East 115.00 feet, to an intersection with the Easterly existing Limited Access right of way line of Turkey Lake Road as shown on the aforementioned Right of Way Map; thence South 12°47'10" East, along said Easterly existing Limited Access right of way line, 319.01 feet, to an intersection with the aforementioned Limited Access Right of Way Line for Parcel 100, Part A, said point being the beginning of a non-tangent

PARCEL NO. 806.1 / 807.1
SECTION 75280
F.P. NO. 242484 7
PAGE 4

curve, concave Westerly, with a radius of 4542.00 feet; thence, from a tangent bearing of South 06°44'58" East, run Southerly, along said Limited Access Right of Way Line and along the arc of said curve, through a central angle of 04°30'14", a distance of 357.03 feet to the end of said curve and the beginning of another non-tangent curve, concave Westerly, with a radius of 1715.30 feet; thence from a tangent bearing of South 05°54'23" East, run Southerly, along said Limited Access Right of Way Line and along the arc of said curve, through a central angle of 19°48'15", a distance of 592.89 feet to the POINT OF BEGINNING.

CONTAINING 2.723 acres, more or less.

AND

PART B:

A portion of the existing right of way of Turkey Lake Road, lying in Section 2, Township 24 South, Range 28 East, Orange County, Florida, more particularly described as follows:

COMMENCE at a found nail and disk, without identification, marking the Southwest corner of the Southwest one-quarter of Section 2, Township 24 South, Range 28 East, Orange County, Florida, according to the Florida Department of Transportation Right of Way Map for State Road Number 400 (Interstate 4), Section 75280, Financial Project Number 242484-7; thence North 89°43'12" East, along the South line of said Southwest one-quarter, 2643.98 feet to the position of the Southeast corner of the Southwest one-quarter of said Section 2, said position falls within the waters of Big Sand Lake and is therefore not monumented; thence North 89°40'20" East, along the South line of the Southeast one-quarter of said Section 2, a distance of 2659.39 feet to the Southeast corner of said Section 2, marked by a 6-inch by 6-inch concrete monument with a 4-inch brass disk stamped "JW&G RLS 1585 RLS 1819 1989 SEC 1,2,11,&12 TWP 24 S RNG 28 E"; thence North 00°30'32" West, along the East line of said Southeast one-quarter, 2630.23 feet to the Northeast corner of said Southeast one-quarter, marked by a 3 and one-half-inch brass disk, without identification, set in a well box; thence South 89°44'10" West, along the North line of said Southeast one-quarter, 2.00 feet to an intersection with the Limited Access Right of Way Line for Parcel 100, Part B, according to the aforementioned Right of Way Map; thence South 00°24'45" West, along said Limited Access Right of Way Line, 0.29 feet; thence South 00°28'07" East, along said Limited Access Right of Way Line, 17.64 feet to the POINT OF BEGINNING; thence continue along said Limited Access Right of Way Line South 00°28'07" East 842.40 feet to the beginning of a non-tangent curve, concave Westerly, with a radius of 2465.00 feet; thence, from a tangent bearing of South 00°28'54" East, run Southerly, along the arc of said curve, through a central angle of 10°12'30", a distance of 439.19 feet to the end of said curve; thence continue along said Limited Access Right of Way Line South 07°23'14" West

PARCEL NO. 806.1 / 807.1
SECTION 75280
F.P. NO. 242484 7
PAGE 5

187.50 feet; thence, departing said Limited Access Right of Way Line, North 74°37'22" West 104.93 feet to an intersection with the Westerly existing right of way line of Turkey Lake Road as shown on the aforementioned Right of Way Map; thence along said existing right of way line North 15°22'38" East 13.26 feet to the beginning of a curve, concave Westerly, with a radius of 1996.69 feet; thence Northerly, along said existing right of way line and the arc of said curve, through a central angle of 15°50'44", a distance of 552.20 feet to the end of said curve; thence continue along said existing right of way line North 00°28'06" West 115.18 feet; thence continue along said existing right of way line North 89°31'54" East 8.00 feet; thence continue along said existing right of way line North 00°28'06" West 763.25 feet; thence, departing said existing right of way line, North 89°31'54" East 78.00 feet to the POINT OF BEGINNING.

CONTAINING 2.758 acres, more or less.

CONTAINING IN THE AGGREGATE 5.481 acres, more or less.

**PARCEL NO. 807
AERIAL EASEMENT**

**SECTION 75280
F.P. NO. 242484 7**

PART A:

That portion of the existing right of way of Turkey Lake Road, lying in Section 11, Township 24 South, Range 28 East, Orange County, Florida, lying at and above the elevation of 133.62 feet, North American Vertical Datum of 1988, more particularly described as follows:

COMMENCE at a found 4-inch by 4-inch concrete monument, without identification, marking the Southeast corner of the Southeast one-quarter of Section 11, Township 24 South, Range 28 East, Orange County, Florida, according to the Florida Department of Transportation Right of Way Map for State Road Number 400 (Interstate 4), Section 75280, Financial Project Number 242484-7; thence North 00°25'25" West, along the East line of said Southeast one-quarter, 2715.08 feet to the Northeast corner of said Southeast one-quarter, marked by a 6-inch by 6-inch concrete monument with a 1-inch iron pipe in the center, without identification; thence South 89°25'21" West, along the North line of said Southeast one-quarter, 64.21 feet to an intersection with the Limited Access Right of Way Line for Parcel 100, Part A, according to the aforementioned Right of Way Map, being a point on a curve, concave Westerly, with a radius of 1715.30 feet, said point also being the POINT OF BEGINNING; thence, from a tangent bearing of South 13°53'53" West, run Southerly, along said Limited Access Right of Way Line and the arc of said curve, through a central angle of 03°52'27", a distance of 115.99 feet to the point of cusp with a curve, concave Westerly, with a radius of 11443.00 feet; thence, departing said

PARCEL NO. 806.1 / 807.1
SECTION 75280
F.P. NO. 242484 7
PAGE 6

Limited Access Right of Way Line, from a tangent bearing of North $11^{\circ}01'32''$ East, run Northerly along the arc of said curve, through a central angle of $00^{\circ}46'14''$, a distance of 153.91 feet to the point of compound curvature of a curve, concave Westerly, with a radius of 2284.00 feet; thence run Northerly along the arc of said curve, through a central angle of $18^{\circ}18'35''$, a distance of 729.89 feet to the end of said curve; thence North $08^{\circ}03'17''$ West 342.86 feet to the beginning of a curve, concave Easterly, with a radius of 11475.00 feet; thence Northerly, along the arc of said curve, through a central angle of $00^{\circ}45'14''$, a distance of 150.97 feet, to an intersection with the Easterly existing Limited Access right of way line of Turkey Lake Road as shown on the aforementioned Right of Way Map; thence South $12^{\circ}47'10''$ East, along said Easterly existing Limited Access right of way line, 319.01 feet, to an intersection with the aforementioned Limited Access Right of Way Line for Parcel 100, Part A, said point being the beginning of a non-tangent curve, concave Westerly, with a radius of 4542.00 feet; thence, from a tangent bearing of South $06^{\circ}44'58''$ East, run Southerly, along said Limited Access Right of Way Line and along the arc of said curve, through a central angle of $04^{\circ}30'14''$, a distance of 357.03 feet to the end of said curve and the beginning of another non-tangent curve, concave Westerly, with a radius of 1715.30 feet; thence from a tangent bearing of South $05^{\circ}54'23''$ East, run Southerly, along said Limited Access Right of Way Line and along the arc of said curve, through a central angle of $19^{\circ}48'15''$, a distance of 592.89 feet to the POINT OF BEGINNING.

CONTAINING 21451 square feet, more or less.

AND

PART B:

That portion of the existing right of way of Turkey Lake Road, lying in Section 2, Township 24 South, Range 28 East, Orange County, Florida, lying at and above the elevation of 136.59 feet, North American Vertical Datum of 1988, more particularly described as follows:

COMMENCE at a found nail and disk, without identification, marking the Southwest corner of the Southwest one-quarter of Section 2, Township 24 South, Range 28 East, Orange County, Florida, according to the Florida Department of Transportation Right of Way Map for State Road Number 400 (Interstate 4), Section 75280, Financial Project Number 242484-7; thence North $89^{\circ}43'12''$ East, along the South line of said Southwest one-quarter, 2643.98 feet to the position of the Southeast corner of the Southwest one-quarter of said Section 2, said position falls within the waters of Big Sand Lake and is therefore not monumented; thence North $89^{\circ}40'20''$ East, along the South line of the Southeast one-quarter of said Section 2, a distance of 2659.39 feet to the Southeast corner of said Section 2, marked by a 6-inch by 6-inch concrete monument with a 4-inch brass disk stamped "JW&G RLS 1585 RLS 1819 1989 SEC 1,2,11,&12 TWP 24 S RNG

PARCEL NO. 806.1 / 807.1
SECTION 75280
F.P. NO. 242484 7
PAGE 7

28 E"; thence North $00^{\circ}30'32''$ West, along the East line of said Southeast one-quarter, 2630.23 feet to the Northeast corner of said Southeast one-quarter, marked by a 3 and one-half-inch brass disk, without identification, set in a well box; thence South $89^{\circ}44'10''$ West, along the North line of said Southeast one-quarter, 2.00 feet to an intersection with the Limited Access Right of Way Line for Parcel 100, Part B, according to the aforementioned Right of Way Map; thence South $00^{\circ}24'45''$ West, along said Limited Access Right of Way Line, 0.29 feet; thence South $00^{\circ}28'07''$ East, along said Limited Access Right of Way Line, 17.64 feet to the POINT OF BEGINNING; thence continue along said Limited Access Right of Way Line South $00^{\circ}28'07''$ East 842.40 feet to the beginning of a non-tangent curve, concave Westerly, with a radius of 2465.00 feet; thence, from a tangent bearing of South $00^{\circ}28'54''$ East, run Southerly, along the arc of said curve, through a central angle of $10^{\circ}12'30''$, a distance of 439.19 feet to the end of said curve; thence continue along said Limited Access Right of Way Line South $07^{\circ}23'14''$ West 187.50 feet; thence, departing said Limited Access Right of Way Line, run North $04^{\circ}32'42''$ East 373.35 feet to the beginning of a curve, concave Westerly, with a radius of 2849.00 feet; thence run Northerly, along the arc of said curve, through a central angle of $04^{\circ}47'51''$, a distance of 238.55 feet to the end of said curve; thence North $00^{\circ}15'09''$ West 357.26 feet to the beginning of a curve, concave Easterly, with a radius of 4600.00 feet; thence run Northerly, along the arc of said curve, through a central angle of $02^{\circ}45'28''$, a distance of 221.41 feet to the end of said curve; thence North $02^{\circ}30'19''$ East 190.00 feet to the beginning of a curve, concave Westerly, with a radius of 4568.00 feet; thence run Northerly, along the arc of said curve, through a central angle of $01^{\circ}05'12''$, a distance of 86.65 feet to the end of said curve at the POINT OF BEGINNING.

CONTAINING 21529 square feet, more or less.

CONTAINING IN THE AGGREGATE 0.987 acres, more or less.

PARCEL NO. 806.1 / 807.1
SECTION 75280
F.P. NO. 242484 7
PAGE 8

EXHIBIT 1

EXHIBIT 1

CONTRACT PLANS COMPONENTS

ROADWAY PLANS

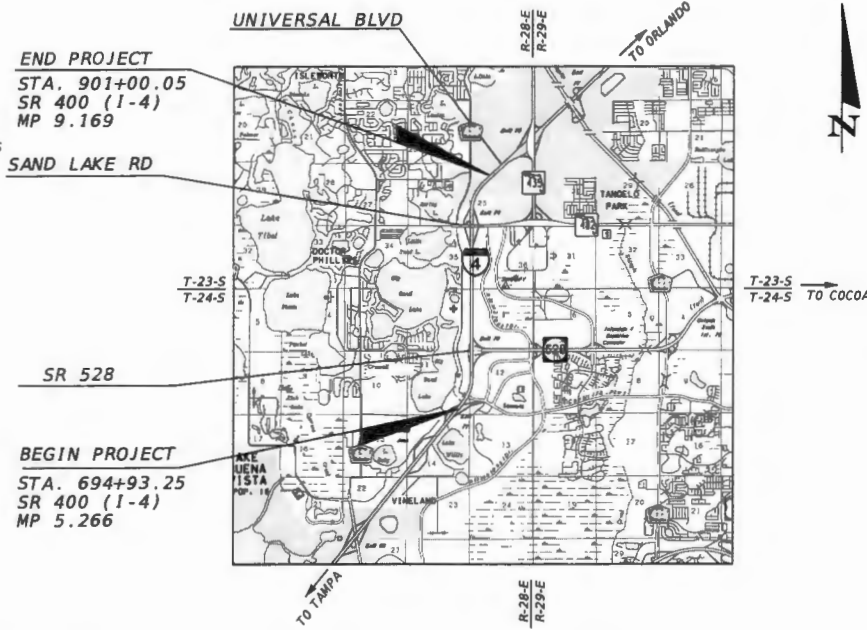
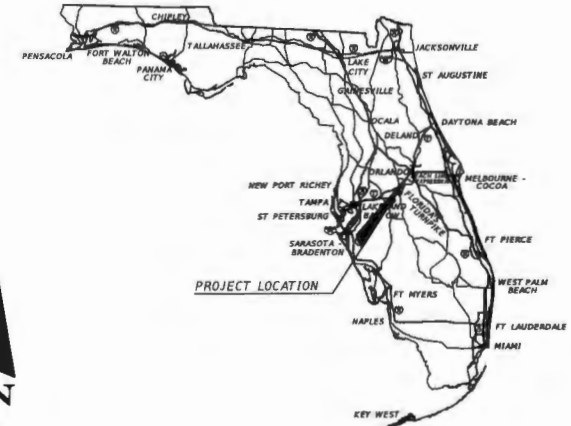
INDEX OF ROADWAY PLANS

SHEET NO.	SHEET DESCRIPTION
1	KEY SHEET
2	NOTES TO REVIEWER
3	GENERAL NOTES
4-10	DRAINAGE MAPS
11-38	TYPICAL SECTIONS
39	PROJECT LAYOUT
40-41	CURVE DATA
42-46	INTERCHANGE LAYOUT
47-117	ROADWAY PLAN SHEETS
118-286	PROFILE SHEETS
287-290	CROSS SECTION PATTERN LINES
291-435	CROSS SECTIONS
436	POND DETAILS (ORANGE COUNTY)
437-444	POND DETAILS (FDOT)
445-446	OUTFALL CONTROL STRUCTURE DETAILS
CTL-01	REFERENCE POINTS
CTL-02-CTL-04	HORIZONTAL/VERTICAL CONTROL
CTL-05-CTL-10	PROJECT NETWORK CONTROL
	REFERENCE POINTS
	HORIZONTAL/VERTICAL CONTROL

STATE OF FLORIDA DEPARTMENT OF TRANSPORTATION

CONTRACT PLANS

FINANCIAL PROJECT ID 242484-7-32-01
ORANGE COUNTY (75280)
STATE ROAD NO. 400 (1-4)
FROM W. of SR 528 TO W. of Kirkman Rd (SR 435)



ROADWAY PLANS
ENGINEER OF RECORD:
PIERRE NAVAILLE
P.E. 46076
CH2M HILL
225 E ROBINSON STREET
SUITE 505
ORLANDO, FL 32801
CONTRACT NO. C-9187
VENDOR NO. 59-0918189
CERTIFICATE OF AUTH. 000072

DRAINAGE
ENGINEER OF RECORD:
KENNEDY A. SIMMONDS
P.E. 66357
CH2M HILL
225 E ROBINSON STREET
SUITE 505
ORLANDO, FL 32801
CONTRACT NO. C-9187
VENDOR NO. 59-0918189
CERTIFICATE OF AUTH. 000072

PAVEMENT MARKING PLANS
ENGINEER OF RECORD:
RICHARD T. ROSS
P.E. 48205
CH2M HILL
225 E ROBINSON STREET
SUITE 505
ORLANDO, FL 32801
CONTRACT NO. C-9187
VENDOR NO. 59-0918189
CERTIFICATE OF AUTH. 000072

SIGNALIZATION PLANS
ENGINEER OF RECORD:
ERNEST E. SACKY
P.E. 71730
CH2M HILL
225 E ROBINSON STREET
SUITE 505
ORLANDO, FL 32801
CONTRACT NO. C-9187
VENDOR NO. 59-0918189
CERTIFICATE OF AUTH. 000072

GOVERNING DESIGN STANDARDS:

Florida Department of Transportation, FY2017/18 Design Standards eBook (DSeB) and applicable Design Standards Revisions (DSRs) at the following website: <http://www.fdot.gov/rddesign/DesignStandards/Standards.shtm>

GOVERNING STANDARD SPECIFICATIONS:

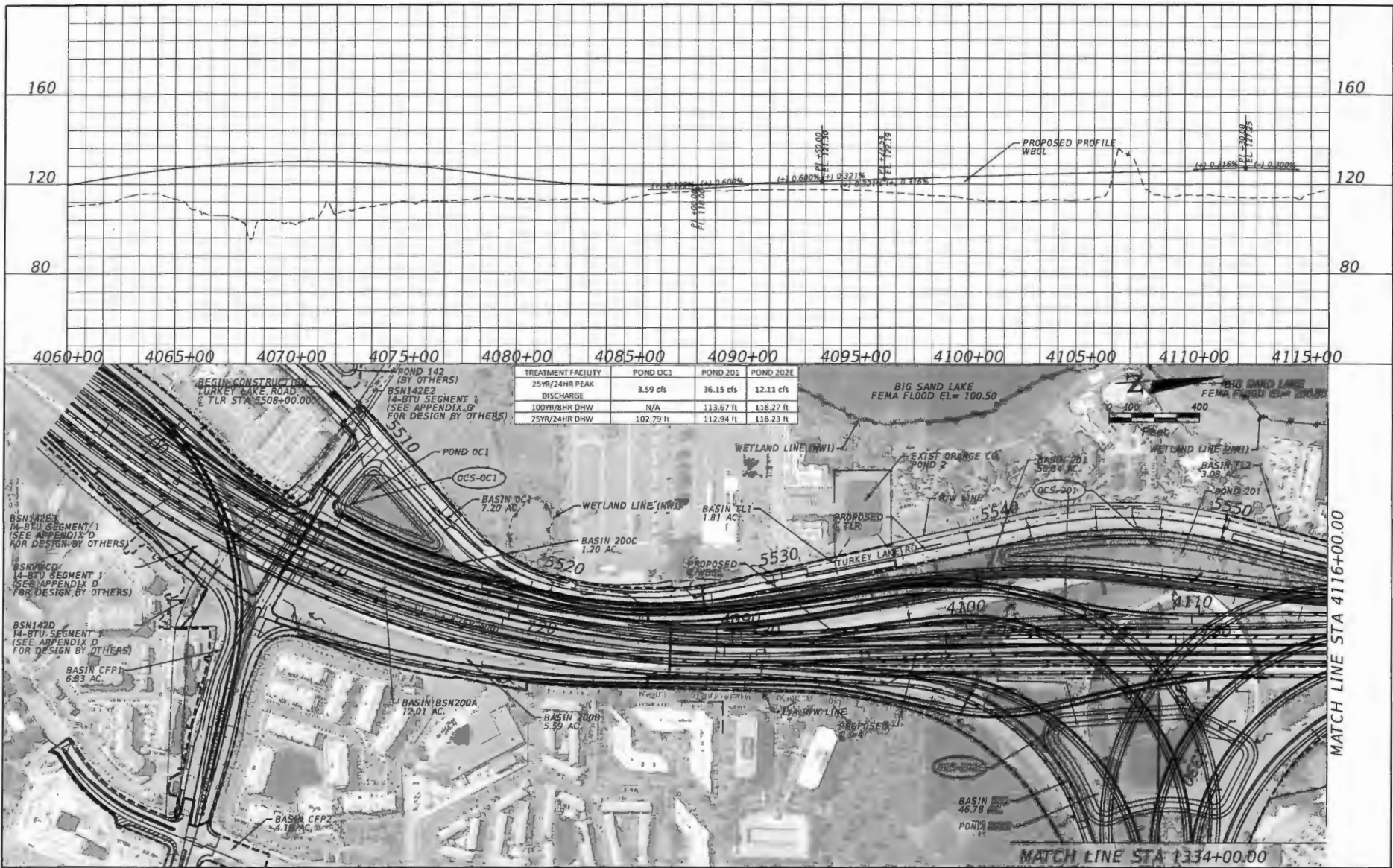
Florida Department of Transportation, July 2017 Standard Specifications for Road and Bridge Construction at the following website: <http://www.fdot.gov/programmanagement/Implemented/SpecBooks>

PHASE I (30%) SUBMITTAL PLANS APRIL 2018

FDOT PROJECT MANAGER:
Todd Helton, P.E.

CONSTRUCTION CONTRACT NO.	FISCAL YEAR	SHEET NO.
	20	1

THE OFFICIAL RECORD OF THIS SHEET IS THE ELECTRONIC FILE DIGITALLY SIGNED AND SEALED UNDER RULE 61G15-23.004, F.A.C.



TREATMENT FACILITY	POND OC1	POND 201	POND 202E
25YR/24HR PEAK DISCHARGE	3.59 cfs	36.15 cfs	12.11 cfs
100YR/BHR DHW	N/A	113.67 ft	118.27 ft
25YR/24HR DHW	102.79 ft	112.94 ft	118.23 ft

BSN142E
14-BTU SEGMENT 1
(SEE APPENDIX D
FOR DESIGN BY OTHERS)

BSN142C
14-BTU SEGMENT 1
(SEE APPENDIX D
FOR DESIGN BY OTHERS)

BSN142D
14-BTU SEGMENT 1
(SEE APPENDIX D
FOR DESIGN BY OTHERS)

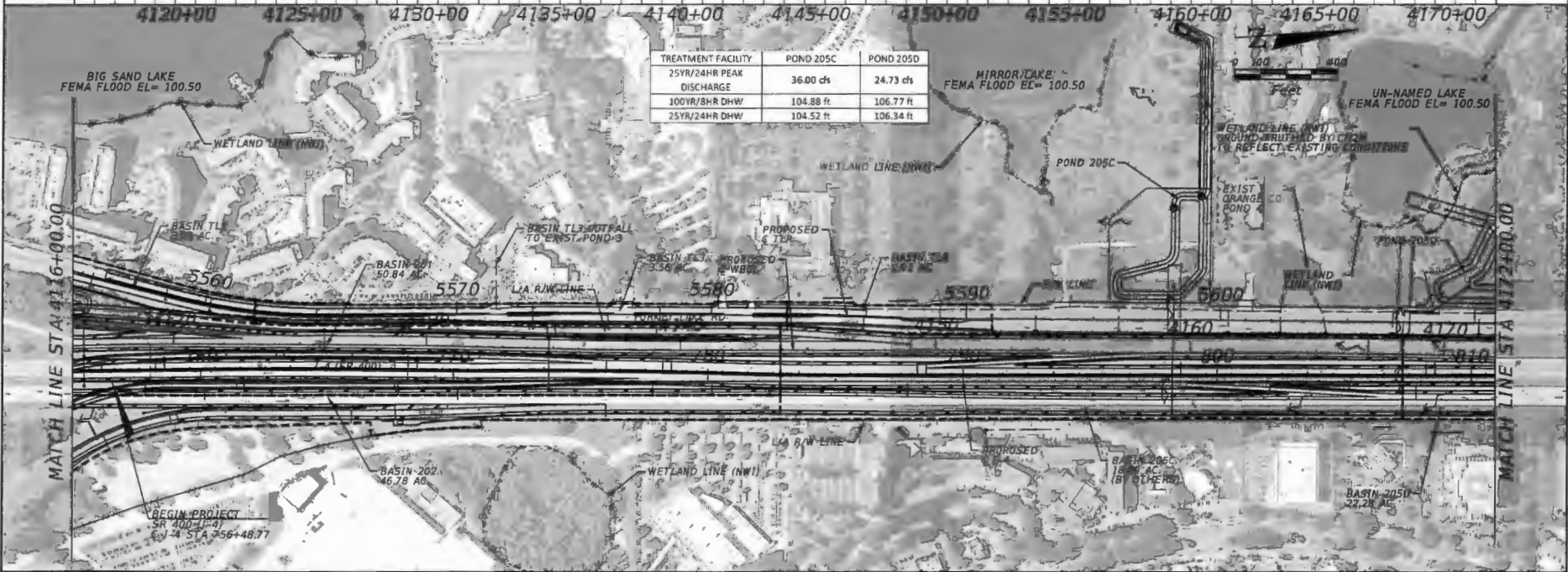
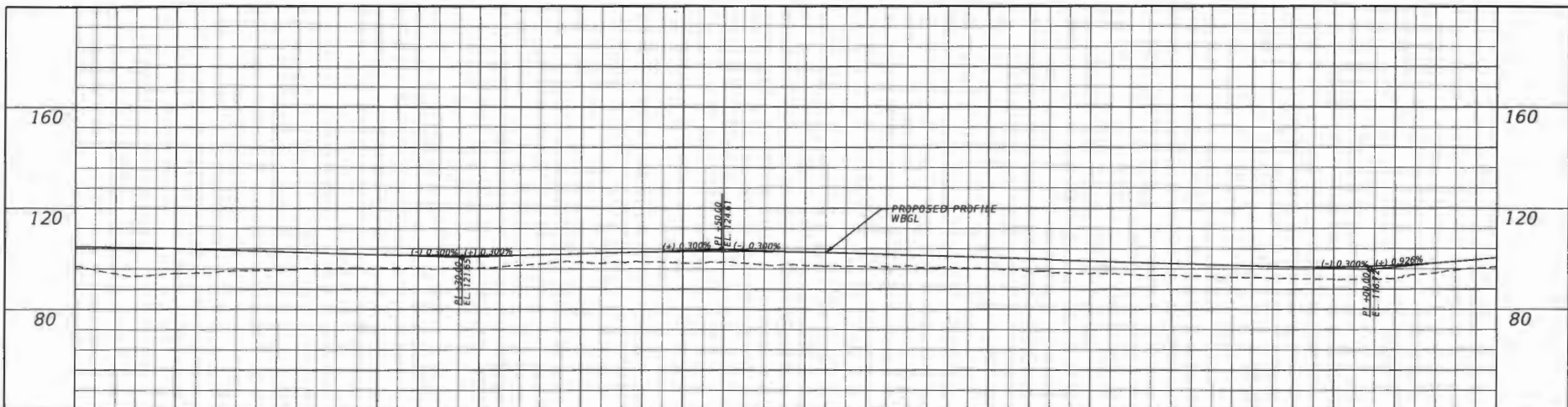
REVISIONS	
DATE	DESCRIPTION

Engineer of Record: Kennedy A. Simmonds
P.E. License No. 66357
CH2M
255 E. Robinson Street, Suite 505
Orlando, FL 32801
PH (407) 423-0030
Certificate of Authorization No. 000072

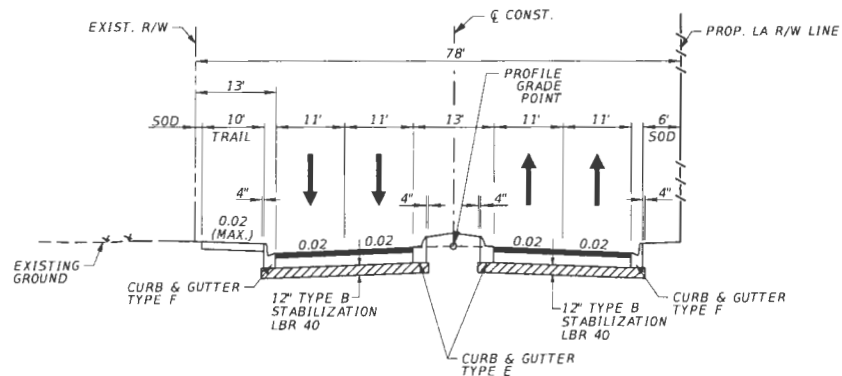
STATE OF FLORIDA DEPARTMENT OF TRANSPORTATION		
ROAD NO.	COUNTY	FINANCIAL PROJECT ID
SR-400	ORANGE	242484-7-32-01

DRAINAGE MAP (2)

SHEET NO. 5



REVISIONS				Engineer of Record: Kennedy A. Simmonds P.E. License No. 66357 CH2M 255 E. Robinson Street, Suite 505 Orlando, FL 32801 PH (407) 423-0030 Certificate of Authorization No. 000072	STATE OF FLORIDA DEPARTMENT OF TRANSPORTATION			DRAINAGE MAP (3)	SHEET NO. 6
DATE	DESCRIPTION	DATE	DESCRIPTION		ROAD NO.	COUNTY	FINANCIAL PROJECT ID		
					SR-400	ORANGE	242484-7-32-01		



TYPICAL SECTION 13
TURKEY LAKE ROAD SECTION

NB
STA 5508+41.95 TO STA 5535+03.76
STA 5550+31.92 TO STA 5591+01.00

SB
STA 5508+41.95 TO STA 5531+14.03
STA 5555+91.05 TO STA 5586+06.36

TRAFFIC DATA

ESTIMATED OPENING YEAR = 2020 AADT = 22,500
ESTIMATED DESIGN YEAR = 2040 AADT = 22,500
K = 9.0% D = 50.0% T = 4.4% (24 HOUR)
DESIGN HOUR T = 2.2%
DESIGN SPEED = 45 MPH

NOTE:
PAVEMENT CORING DATA, INCLUDING BASE MATERIAL TYPE AND THICKNESS, IS AVAILABLE ON DEPARTMENT'S WEBSITE AT <https://ftp.fdot.gov>. AFTER ACCESSING AS "GUEST", CLICK ON THE FOLLOWING FOLDER DIRECTORIES AS FOLLOWS: FTP, FDOT LTS, DS, CONSTRUCTION, PAVEMENT CORING DATA. THE PAVEMENT CORING DATA FOR THIS PROJECT IS LISTED IN ONE OF THE COUNTIES IN WHICH THE PROJECT IS LOCATED. THE DATA REPRESENTS MATERIALS ENCOUNTERED AT EACH CORING LOCATION. MATERIAL VARIATIONS BETWEEN CORES SHOULD BE ANTICIPATED AS INDICATED IN SECTION 2-4 OF THE STANDARD SPECIFICATIONS.

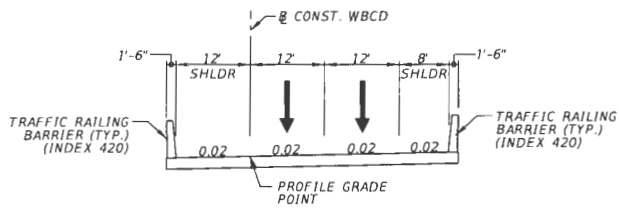
REVISIONS		DESCRIPTION	Engineer of Record: Pierre Naville P.E. License No. 46076 CH2M HILL 255 E. Robinson Street, Suite 505 Orlando, FL 32801 PH (407) 423-0030 Certificate of Authorization No. 000072	STATE OF FLORIDA DEPARTMENT OF TRANSPORTATION			TYPICAL SECTION	SHEET NO. 23
DATE	DESCRIPTION			DATE	DESCRIPTION	ROAD NO.		
				5R 400	ORANGE	242484-7-32-01		

CA040132

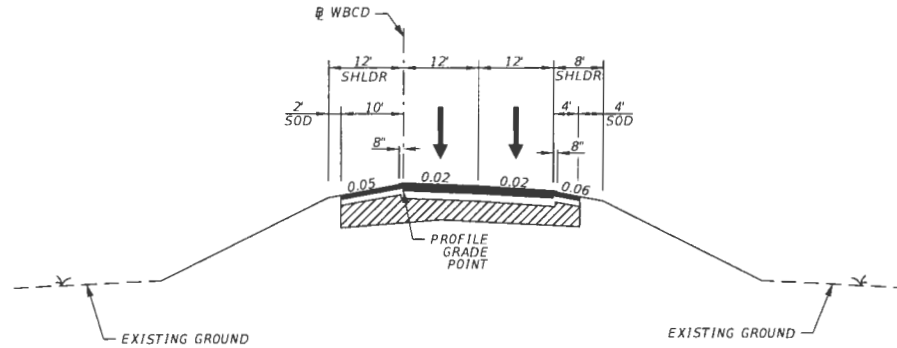
4/4/2018

1:51:07 PM

C:\pwworkdir\user001\cso040132\054445\Ftypsrd01.dgn



BRIDGE TYPICAL SECTION 33
WESTBOUND C-D ROAD SECTION



TYPICAL SECTION 34
WESTBOUND C-D ROAD SECTION

TRAFFIC DATA (WBCD)

ESTIMATED OPENING YEAR = 2020 AADT = 7,620
 ESTIMATED DESIGN YEAR = 2040 AADT = 10,430
 K = 8.0% D = 100% T = 12.2% (24 HOUR)
 DESIGN HOUR T = 6.1 %
 DESIGN SPEED = 60 MPH

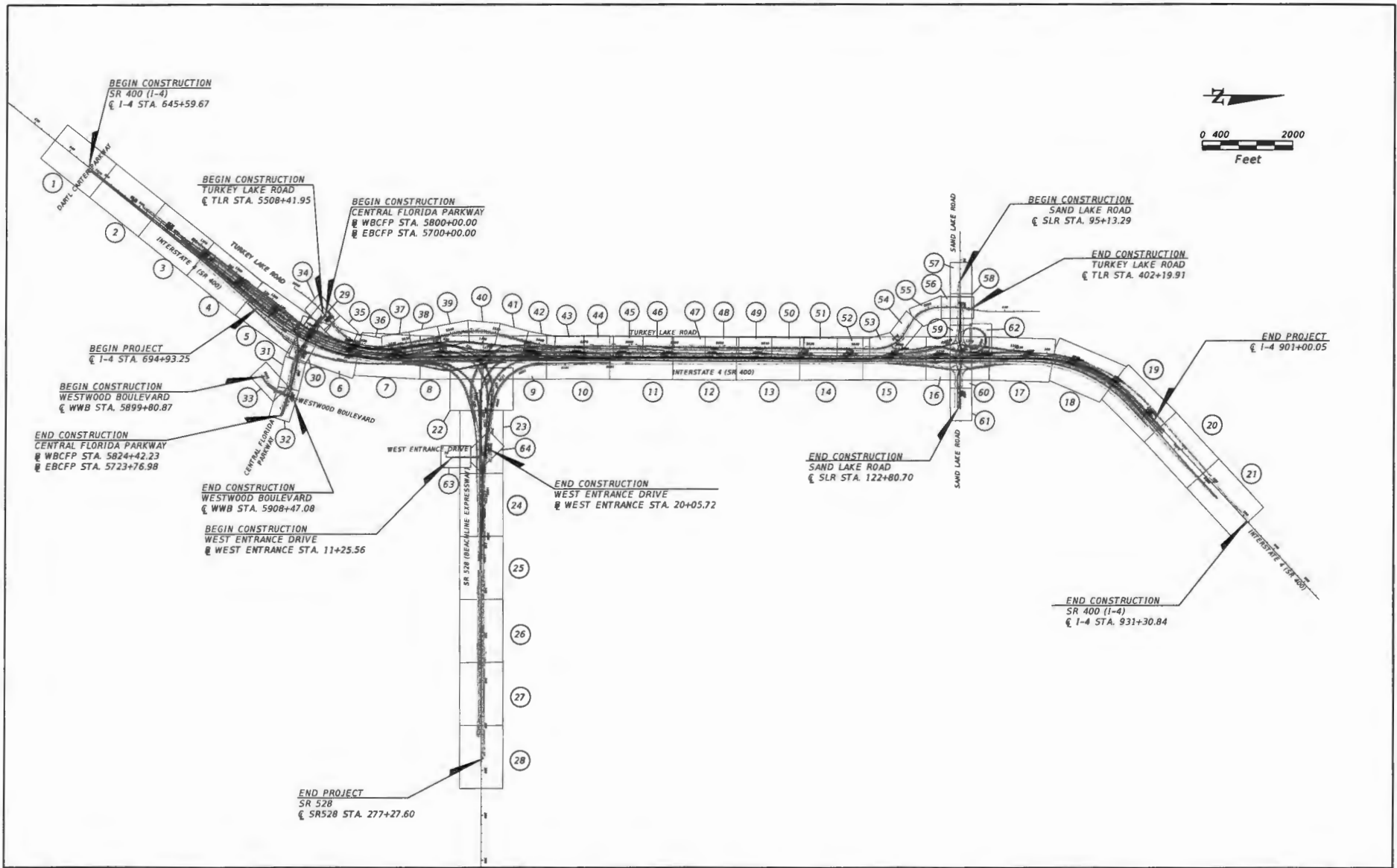
REVISIONS				Engineer of Record: Pierre Navaille P.E. License No. 46076 CH2M HILL 255 E. Robinson Street, Suite 505 Orlando, FL 32801 PH (407) 423-0030 Certificate of Authorization No. 000072	STATE OF FLORIDA DEPARTMENT OF TRANSPORTATION			TYPICAL SECTION SHEET NO. 38
DATE	DESCRIPTION	DATE	ROAD NO.		COUNTY	FINANCIAL PROJECT ID		
			SR 400		ORANGE	242484-7-32-01		

CA040132

4/4/2018

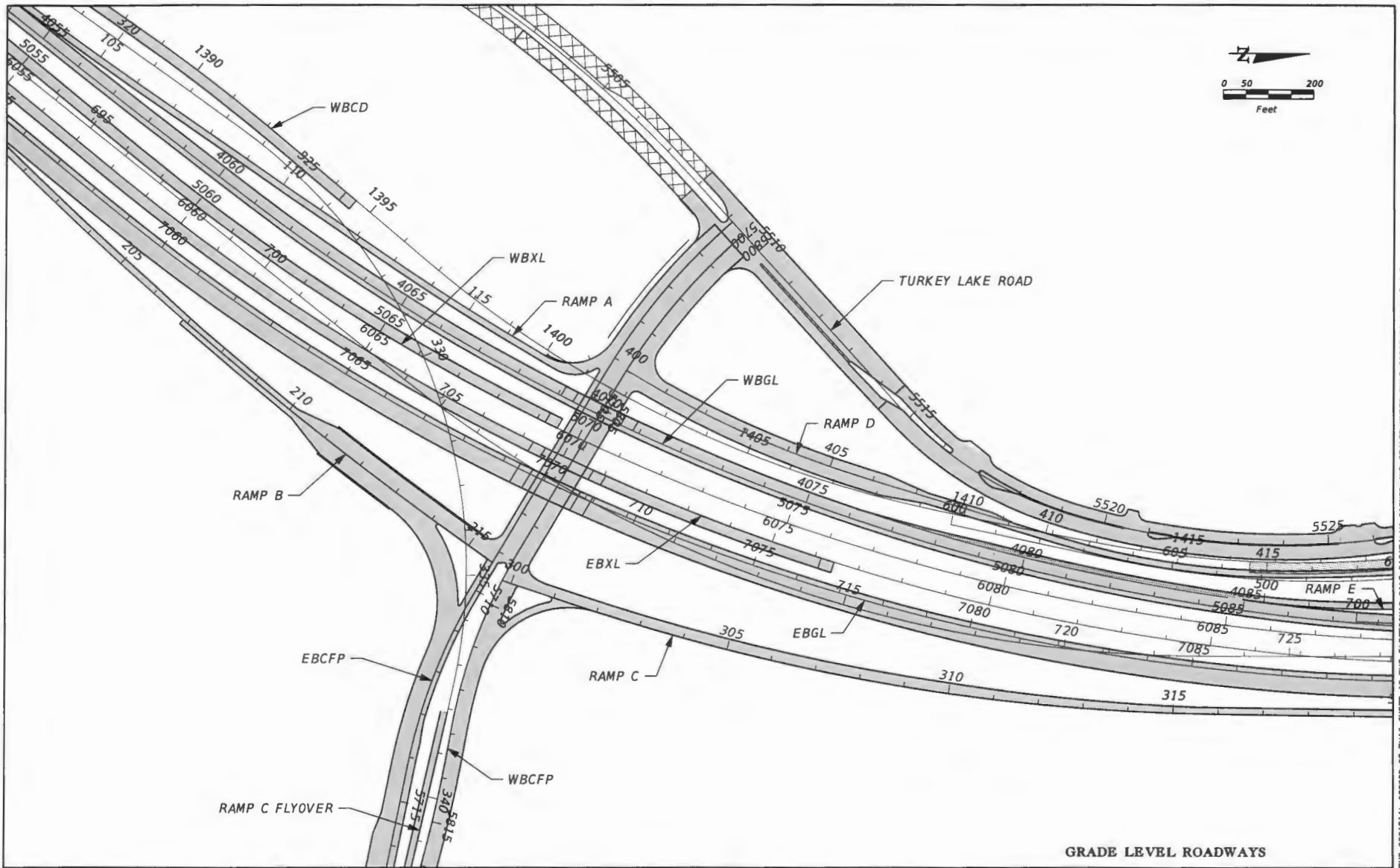
1:57:25 PM

c:\pw_work\tr\den001\ca040132\40544453\typsrd01.dgn



THE OFFICIAL RECORD OF THIS SHEET IS THE ELECTRONIC FILE DIGITALLY SIGNED AND SEALED UNDER RULE 61015-23.004, F.A.C.

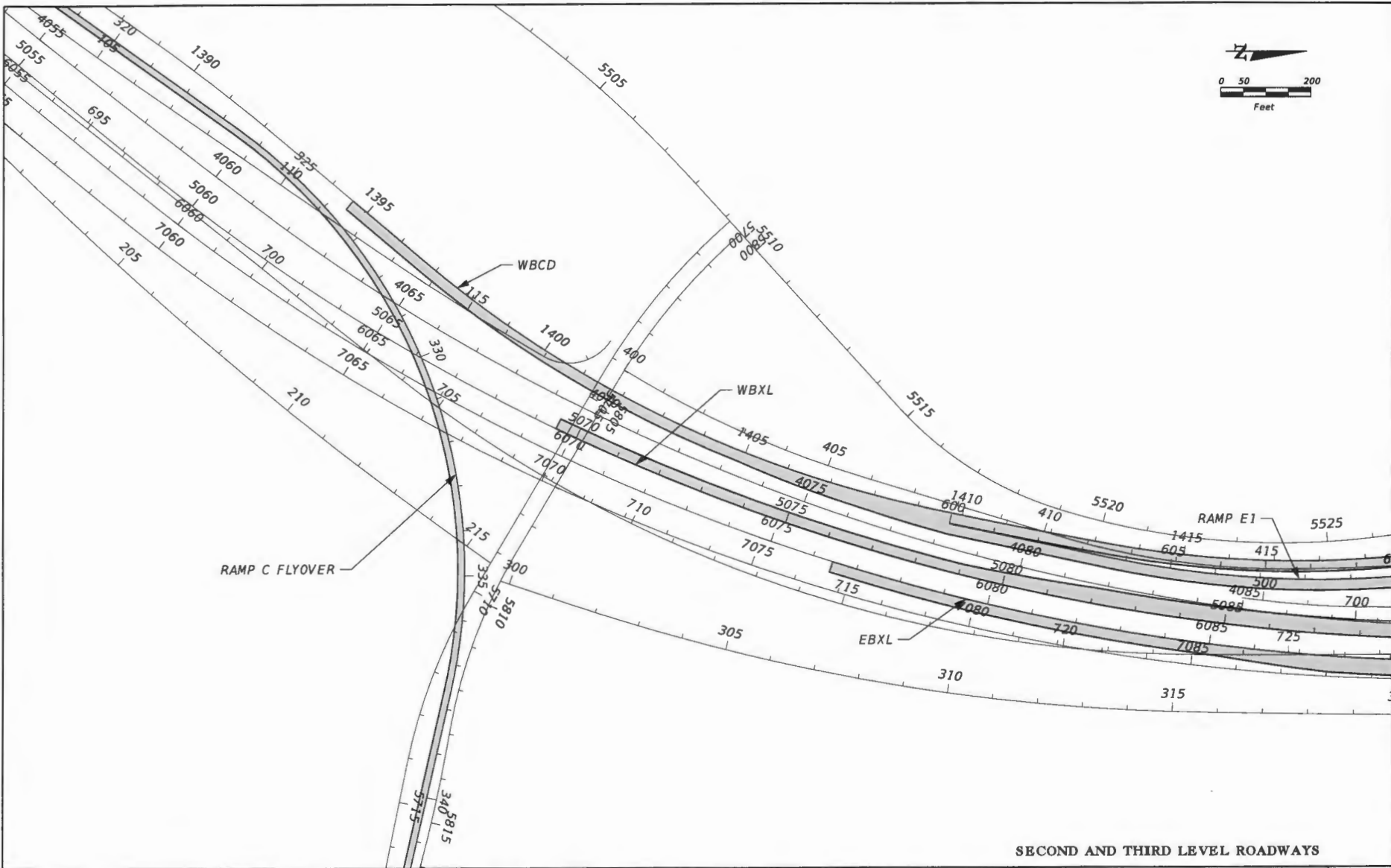
REVISIONS				Engineer of Record: Pierre Novaille P.E. License No. 46076 CH2M HILL 255 E. Robinson Street, Suite 505 Orlando, FL 32801 PH (407) 423-0030 Certificate of Authorization No. 000072	STATE OF FLORIDA DEPARTMENT OF TRANSPORTATION			PROJECT LAYOUT	SHEET NO.
DATE	DESCRIPTION	DATE	DESCRIPTION		ROAD NO.	COUNTY	FINANCIAL PROJECT ID		
					SR 400	ORANGE	242484-7-32-01		39



GRADE LEVEL ROADWAYS

REVISIONS		DESCRIPTION	Engineer of Record: Pierre Navalle P.E. License No. 46076 CH2M HILL 255 E. Robinson Street, Suite 505 Orlando, FL 32801 PH (407) 423-0030 Certificate of Authorization No. 000072	STATE OF FLORIDA DEPARTMENT OF TRANSPORTATION			INTERCHANGE LAYOUT (1)	SHEET NO. 42
DATE	DESCRIPTION			ROAD NO.	COUNTY	FINANCIAL PROJECT ID		
			SR 400	ORANGE	242484-7-32-01			

THE OFFICIAL RECORD OF THIS SHEET IS THE ELECTRONIC FILE DIGITALLY SIGNED AND SEALED UNDER RULE 61013-23.004, F.A.C.



SECOND AND THIRD LEVEL ROADWAYS

REVISIONS			
DATE	DESCRIPTION	DATE	DESCRIPTION

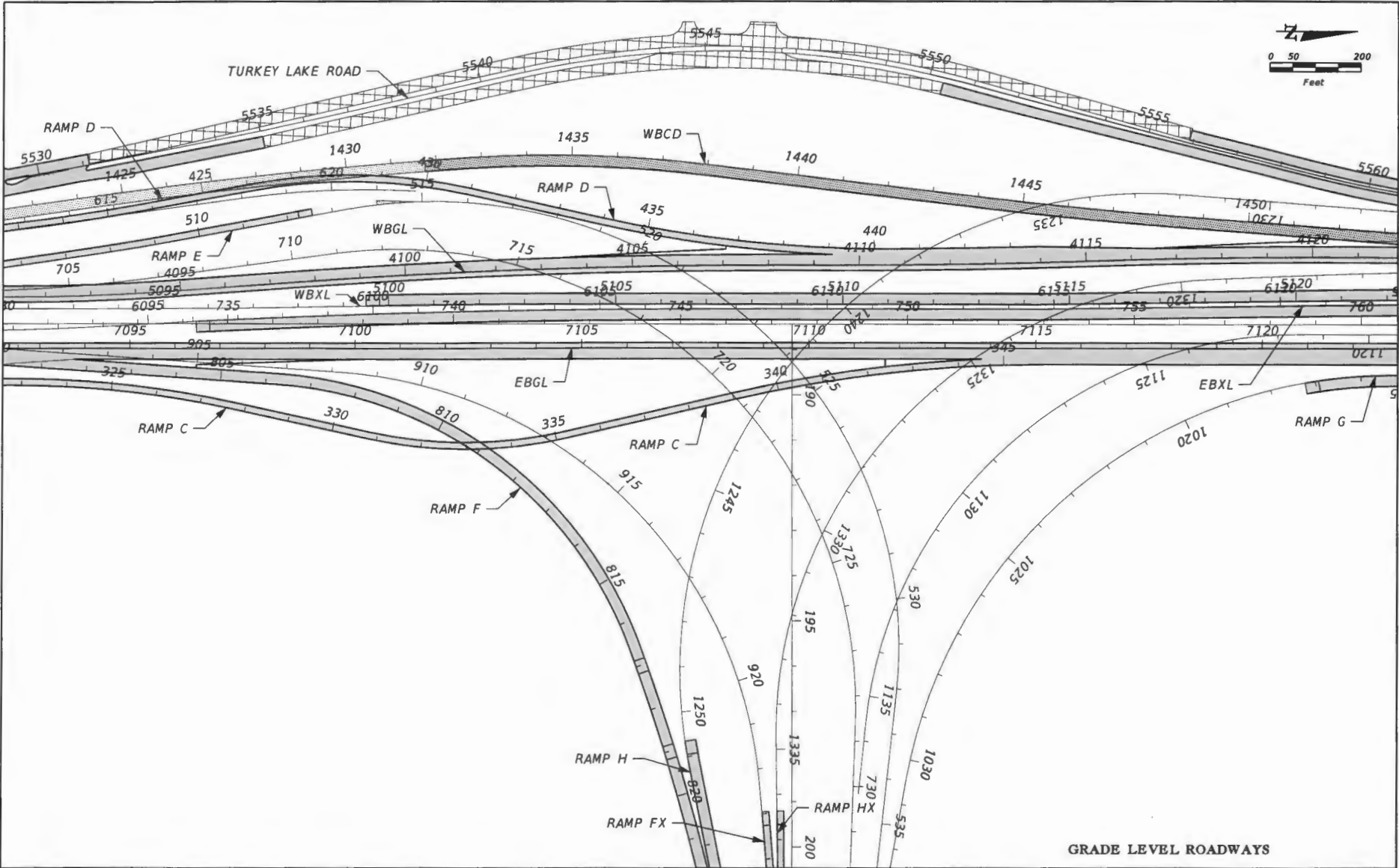
Engineer of Record: Pierre Huvallie
 P.E. License No. 46076
 CH2M HILL
 255 E. Robinson Street, Suite 505
 Orlando, FL 32801
 PH (407) 423-0030
 Certificate of Authorization No. 000072

STATE OF FLORIDA DEPARTMENT OF TRANSPORTATION		
ROAD NO.	COUNTY	FINANCIAL PROJECT ID
SR 400	ORANGE	242484-7-32-01

INTERCHANGE LAYOUT (2)

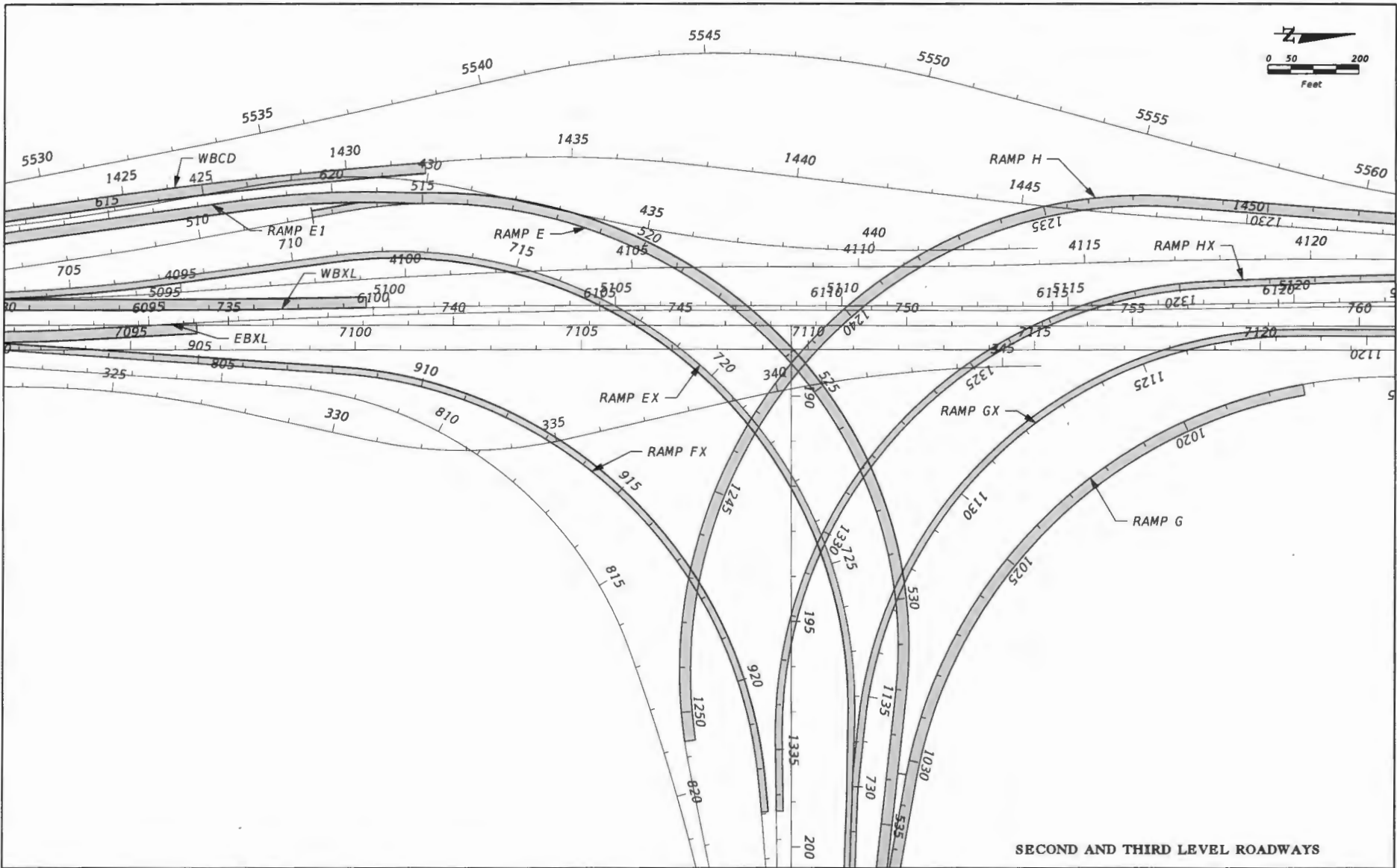
SHEET NO.
43

THE OFFICIAL RECORD OF THIS SHEET IS THE ELECTRONIC FILE DIGITALLY SIGNED AND SEALED UNDER RULE 61G15-23.004, F.A.C.



THE OFFICIAL RECORD OF THIS SHEET IS THE ELECTRONIC FILE DIGITALLY SIGNED AND SEALED UNDER RULE 61G15-23.004, F.A.C.

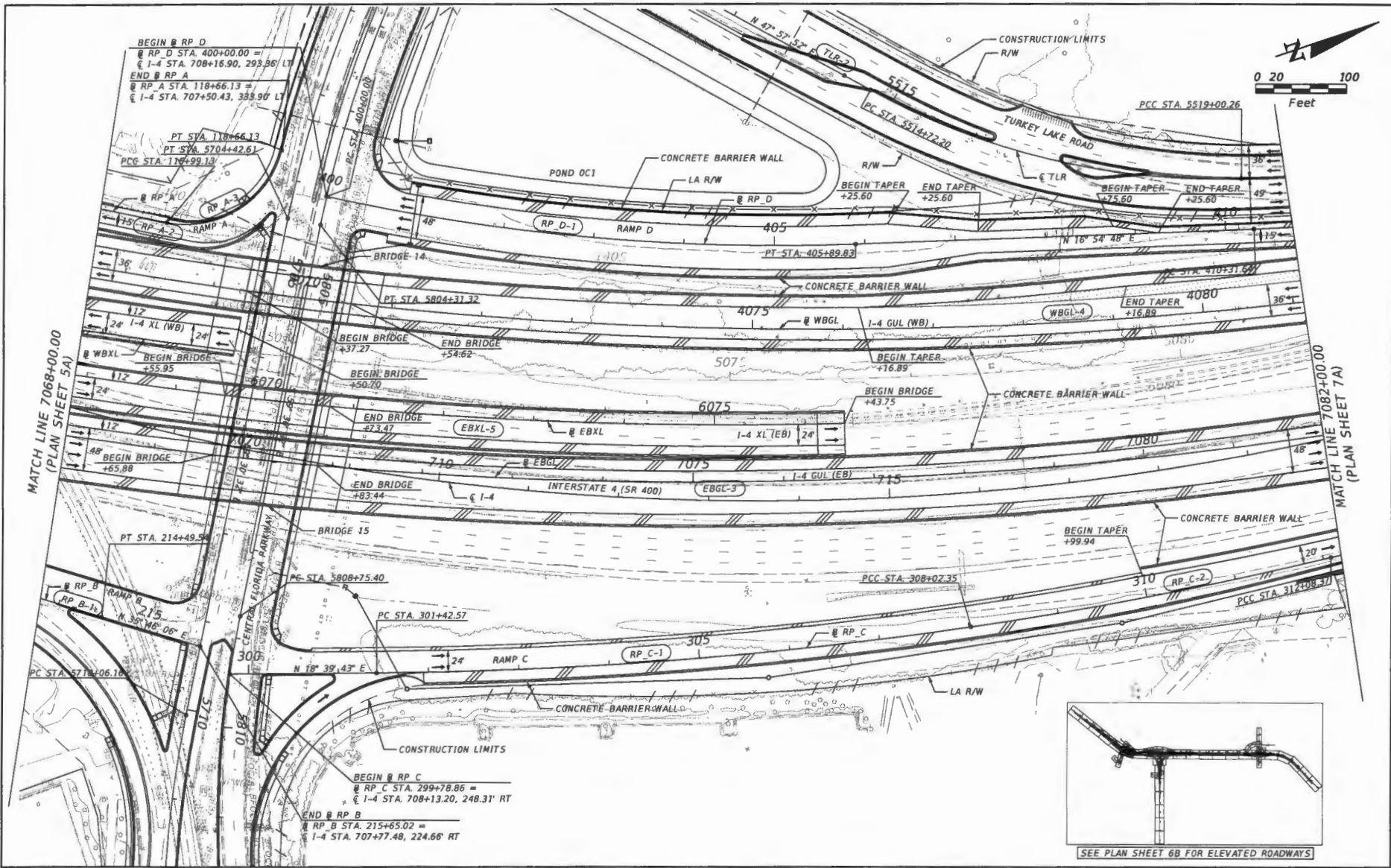
REVISIONS		DESCRIPTION	Engineer of Record: Pierre Naville P.E. License No. 46076 CH2M HILL 255 E. Robinson Street, Suite 505 Orlando, FL 32801 PH (407) 423-0030 Certificate of Authorization No. 000072	STATE OF FLORIDA DEPARTMENT OF TRANSPORTATION			INTERCHANGE LAYOUT (3) SHEET NO. 44
DATE	DESCRIPTION			ROAD NO.	COUNTY	FINANCIAL PROJECT ID	
			SR 400	ORANGE	242484-7-32-01		



SECOND AND THIRD LEVEL ROADWAYS


REVISIONS				Engineer of Record: Pierre Navalle P.E. License No. 46076 CH2M HILL 255 E. Robinson Street, Suite 505 Orlando, FL 32801 PH (407) 453-0030 Certificate of Authorization No. 000072	STATE OF FLORIDA DEPARTMENT OF TRANSPORTATION			INTERCHANGE LAYOUT (A)	SHEET NO. 45
DATE	DESCRIPTION	DATE	DESCRIPTION		ROAD NO.	COUNTY	FINANCIAL PROJECT ID		
				SR 400	ORANGE	242484-7-32-01			

THE OFFICIAL RECORD OF THIS SHEET IS THE ELECTRONIC FILE DIGITALLY SIGNED AND SEALED UNDER RULE 61G15-23.004, F.A.C.



MATCH LINE 7068+00.00
(PLAN SHEET 5A)

MATCH LINE 7082+00.00
(PLAN SHEET 7A)



SEE PLAN SHEET 6B FOR ELEVATED ROADWAYS

REVISIONS		DESCRIPTION	DATE	DESCRIPTION
DATE	DESCRIPTION			

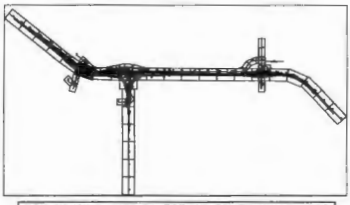
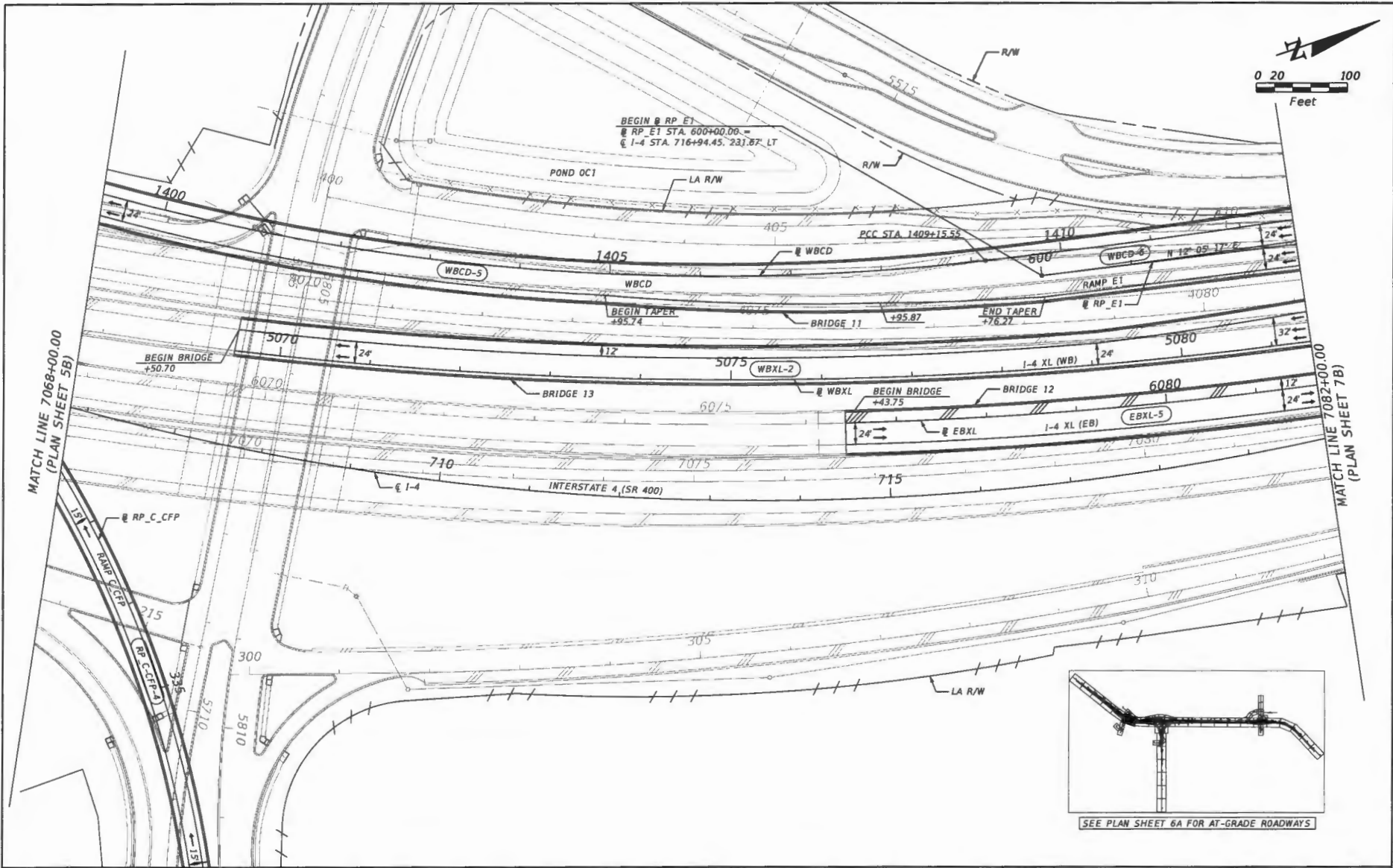
Engineer of Record: Pierre Naville
P.E. License No. 46076
CH2M HILL
255 E. Robinson Street, Suite 505
Orlando, FL 32801
PH (407) 423-0030
Certificate of Authorization No. 000072

STATE OF FLORIDA DEPARTMENT OF TRANSPORTATION		
ROAD NO.	COUNTY	FINANCIAL PROJECT ID
SR 400	ORANGE	242484-7-32-01

ROADWAY PLAN (6A)
SR 400 (I-4)

SHEET NO.
54

THE OFFICIAL RECORD OF THIS SHEET IS THE ELECTRONIC FILE DIGITALLY SIGNED AND SEALED UNDER RULE 61015-23.004, F.A.C.



SEE PLAN SHEET 6A FOR AT-GRADE ROADWAYS

MATCH LINE 7068+00.00
(PLAN SHEET 5B)

MATCH LINE 7082+00.00
(PLAN SHEET 7B)

REVISIONS		DESCRIPTION	DATE	DESCRIPTION
DATE	DESCRIPTION			

Engineer of Record: Pierre Naville
 P.E. License No. 46076
 CH2M HILL
 255 E. Robinson Street, Suite 505
 Orlando, FL 32801
 PH (407) 423-0030
 Certificate of Authorization No. 000072

STATE OF FLORIDA DEPARTMENT OF TRANSPORTATION		
ROAD NO.	COUNTY	FINANCIAL PROJECT ID
SR 400	ORANGE	242484-7-32-01

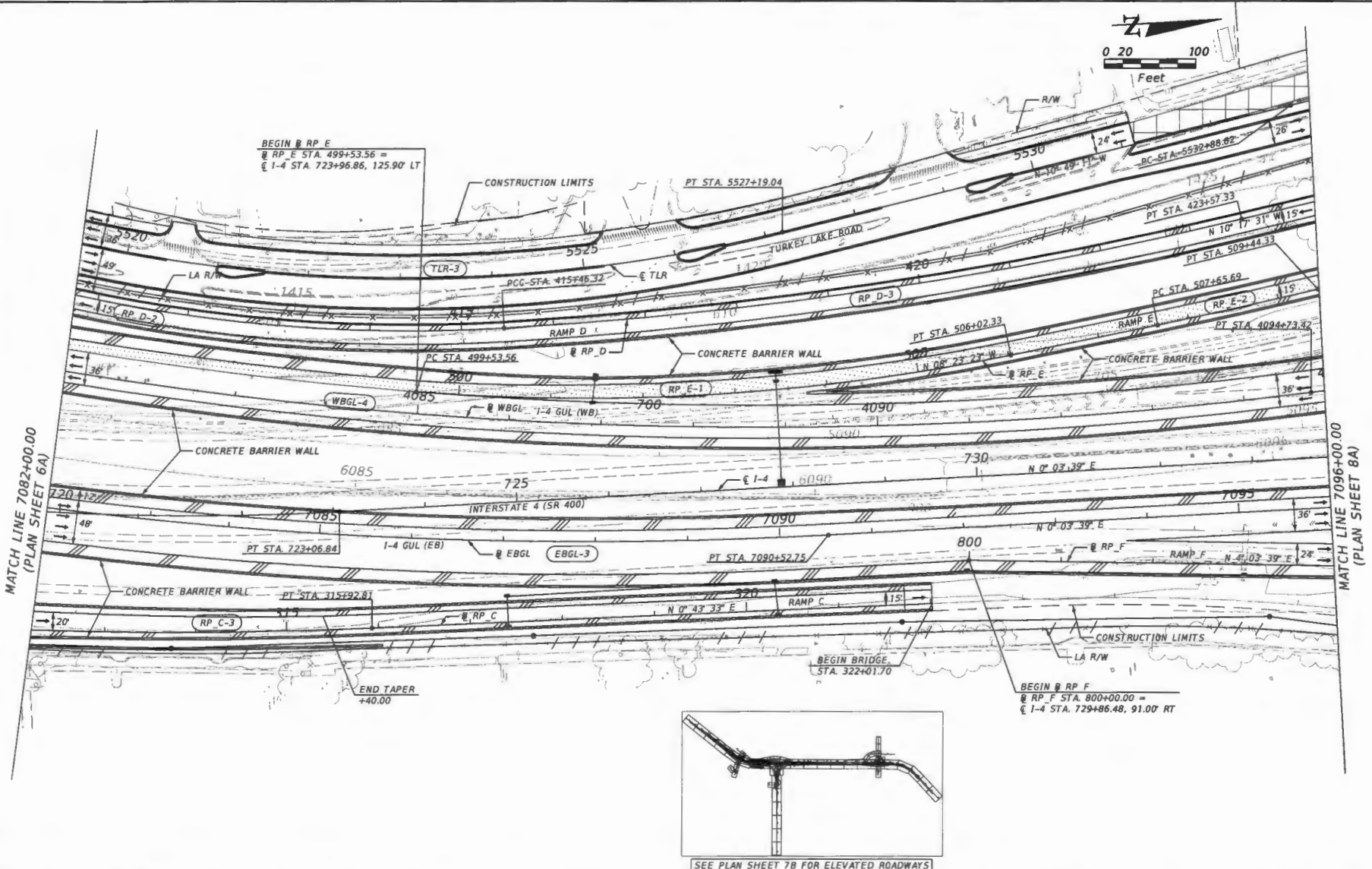
ROADWAY PLAN (6B)
SR 400 (I-4)

SHEET NO.
55

THE OFFICIAL RECORD OF THIS SHEET IS THE ELECTRONIC FILE DIGITALLY SIGNED AND SEALED UNDER RULE 61G15-23.004, F.A.C.

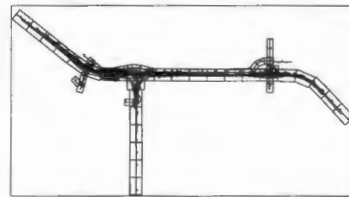


BEGIN @ RP E
 @ RP E STA. 499+53.56 =
 @ I-4 STA. 723+96.86, 125.90' LT



MATCH LINE 7082+00.00
(PLAN SHEET 6A)

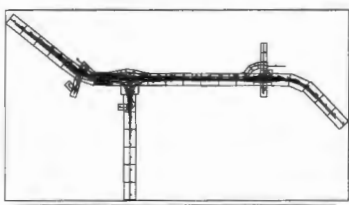
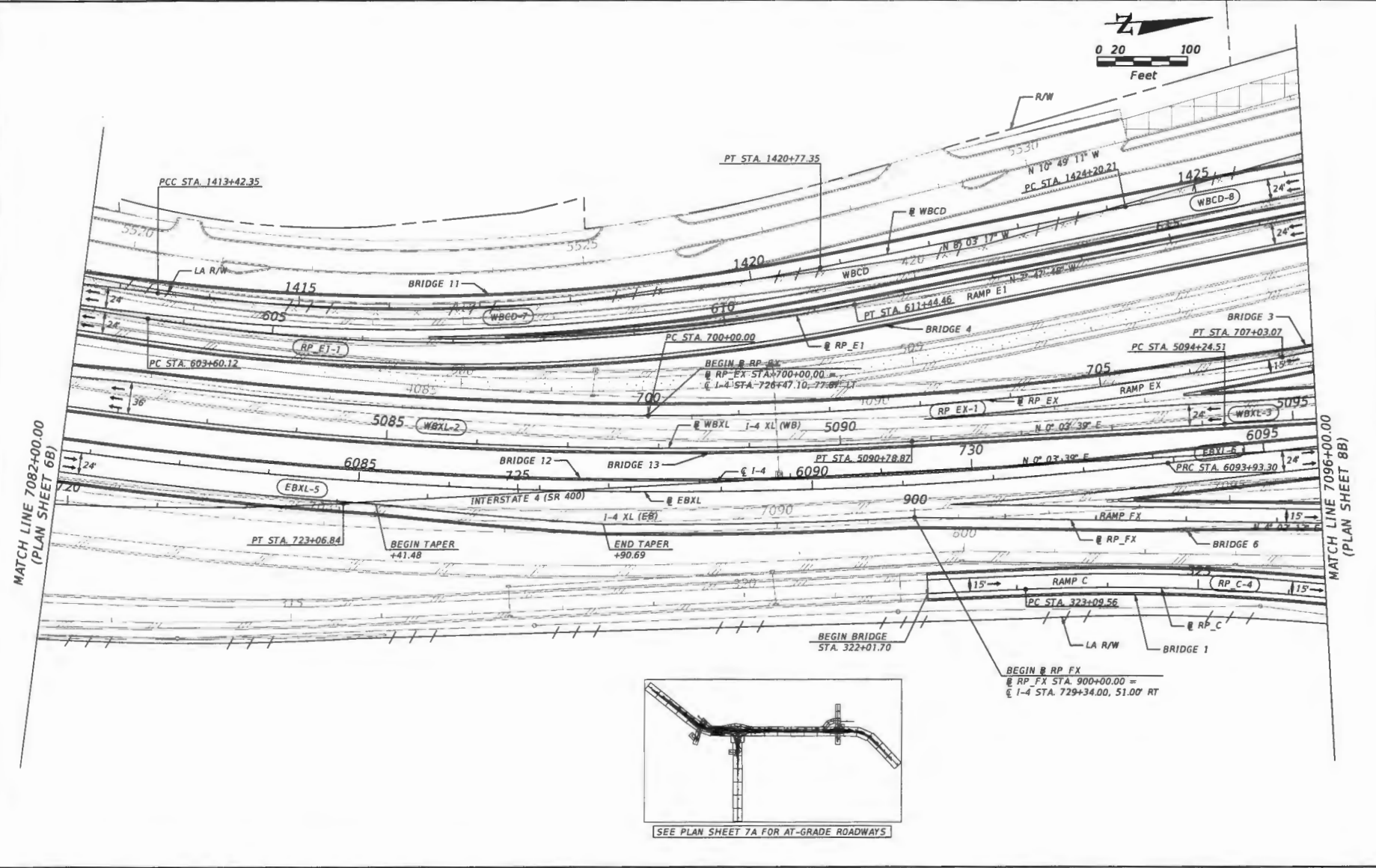
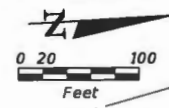
MATCH LINE 7096+00.00
(PLAN SHEET 8A)



SEE PLAN SHEET 7B FOR ELEVATED ROADWAYS

REVISIONS				Engineer of Record: Pierre Naville P.E. License No. 46078 CH2M HILL 255 E. Robinson Street, Suite 505 Orlando, FL 32801 PH (407) 423-0030 Certificate of Authorization No. 000072	STATE OF FLORIDA DEPARTMENT OF TRANSPORTATION			ROADWAY PLAN (7A) SR 400 (I-4)	SHEET NO. 56
DATE	DESCRIPTION	DATE	DESCRIPTION		ROAD NO.	COUNTY	FINANCIAL PROJECT ID		
				SR 400	ORANGE	242484-7-32-01			

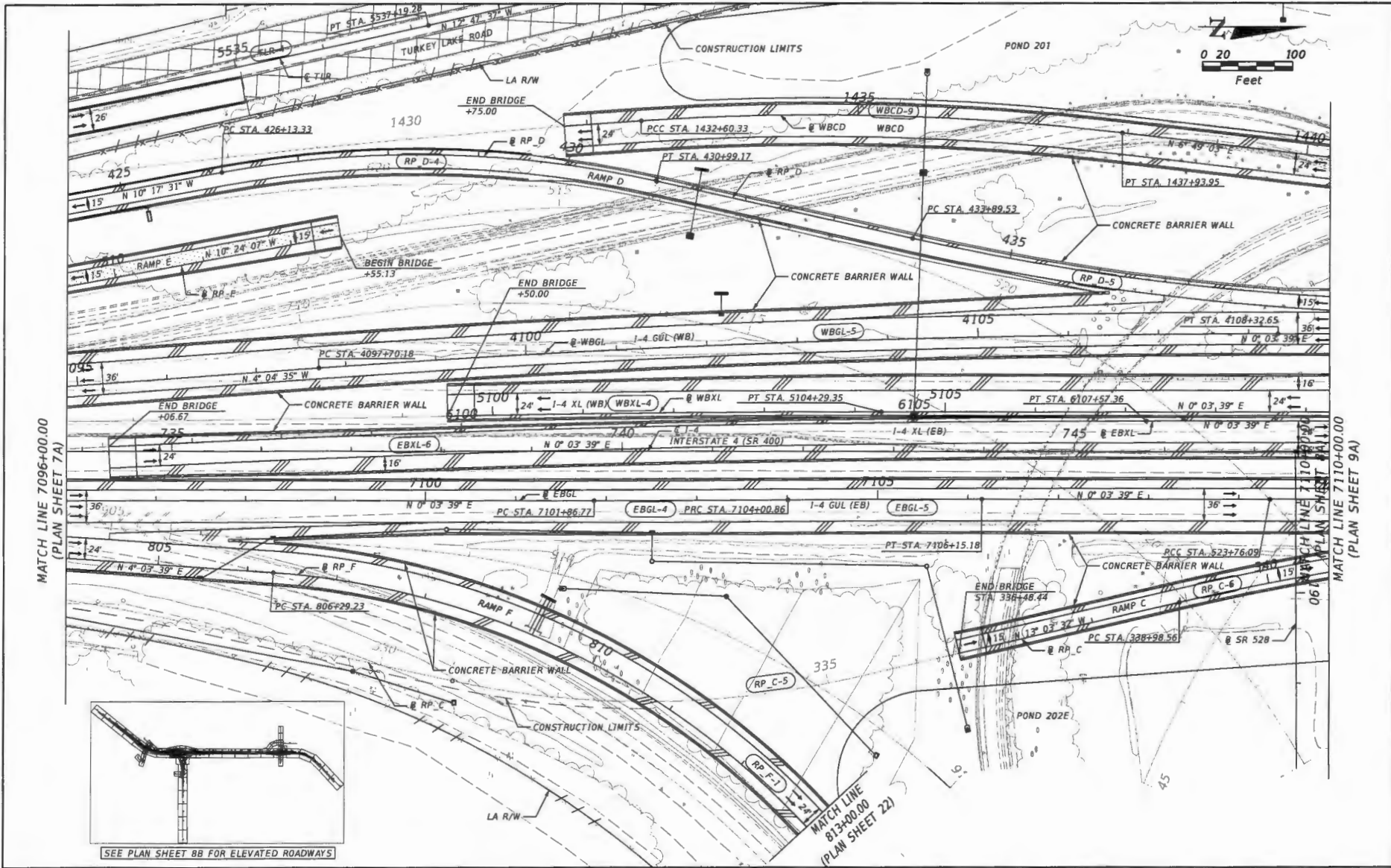
THE OFFICIAL RECORD OF THIS SHEET IS THE ELECTRONIC FILE DIGITALLY SIGNED AND SEALED UNDER RULE 61B15-23.004, F.A.C.



SEE PLAN SHEET 7A FOR AT-GRADE ROADWAYS

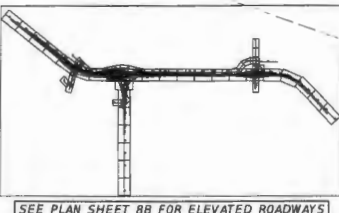
REVISIONS				Engineer of Record: Pierre Naville P.E. License No. 46078 CH2M HILL 255 E. Robinson Street, Suite 505 Orlando, FL 32801 PH (407) 423-0030 Certificate of Authorization No. 000072	STATE OF FLORIDA DEPARTMENT OF TRANSPORTATION			ROADWAY PLAN (7B) SR 400 (I-4)	SHEET NO. 57
DATE	DESCRIPTION	DATE	DESCRIPTION		ROAD NO.	COUNTY	FINANCIAL PROJECT ID		
				SR 400	ORANGE	242484-7-32-01			

THE OFFICIAL RECORD OF THIS SHEET IS THE ELECTRONIC FILE DIGITALLY SIGNED AND SEALED UNDER RULE 61G13-23.004, F.A.C.



MATCH LINE 7096+00.00
(PLAN SHEET 7A)

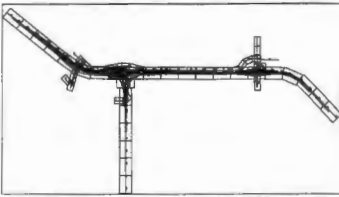
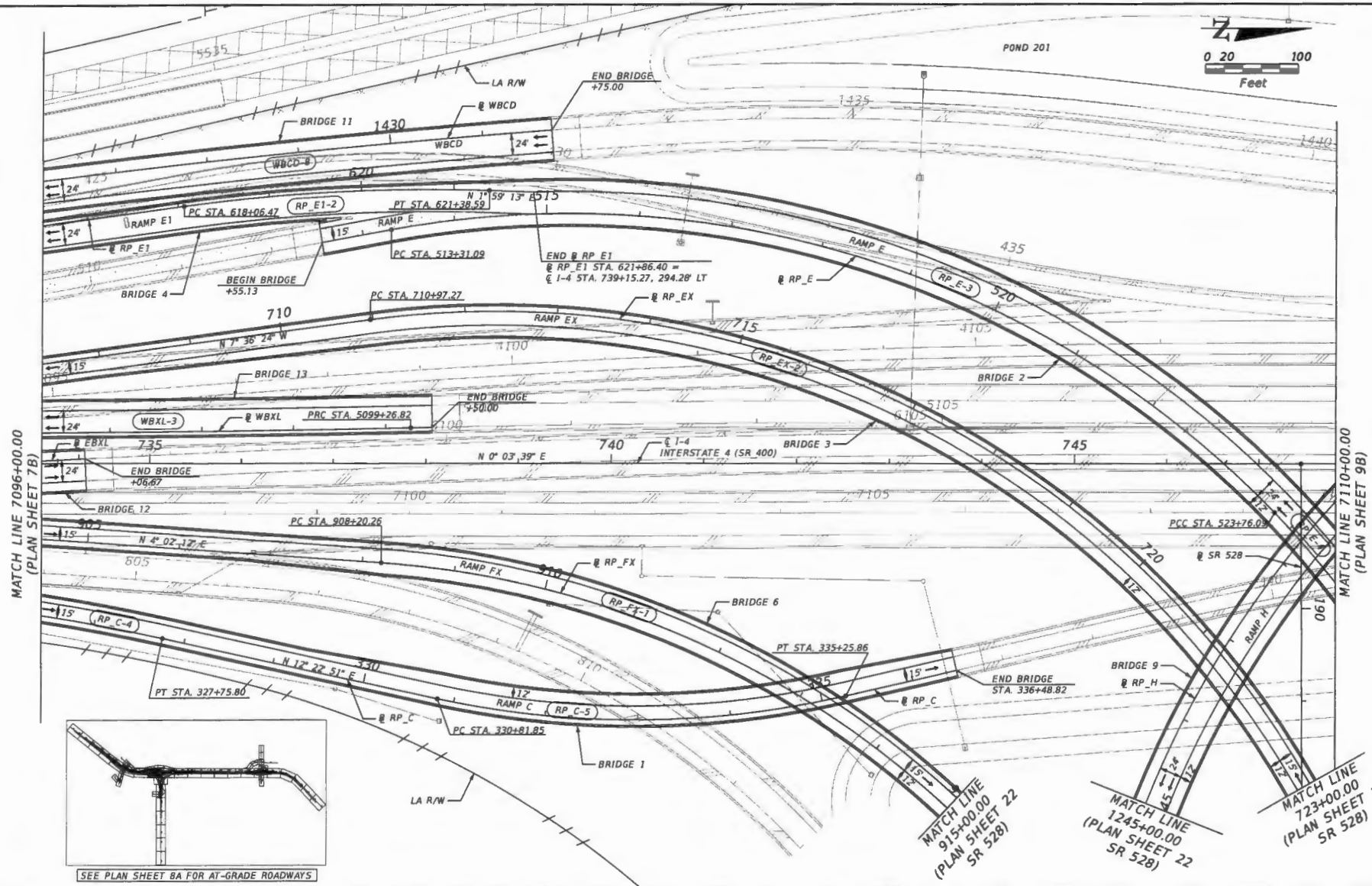
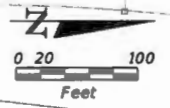
MATCH LINE 7110+00.00
(PLAN SHEET 9A)



SEE PLAN SHEET 8B FOR ELEVATED ROADWAYS

REVISIONS				Engineer of Record: Pierre Naville P.E. License No. 46076 CH2M HILL 235 E. Robinson Street, Suite 505 Orlando, FL 32801 PH (407) 423-0030 Certificate of Authorization No. 000072	STATE OF FLORIDA DEPARTMENT OF TRANSPORTATION			ROADWAY PLAN (8A) SR 400 (I-4)	SHEET NO. 58
DATE	DESCRIPTION	DATE	DESCRIPTION		ROAD NO.	COUNTY	FINANCIAL PROJECT ID		
					SR 400	ORANGE	242484-7-32-01		

THE OFFICIAL RECORD OF THIS SHEET IS THE ELECTRONIC FILE DIGITALLY SIGNED AND SEALED UNDER RULE 61G15-23.004, F.A.C.



SEE PLAN SHEET BA FOR AT-GRADE ROADWAYS

REVISIONS			
DATE	DESCRIPTION	DATE	DESCRIPTION

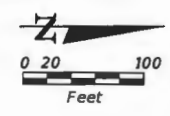
Engineer of Record: Pierre Nevaille
 P.E. License No. 48076
 CH2M HILL
 255 E. Robinson Street, Suite 505
 Orlando, FL 32801
 PH (407) 423-0930
 Certificate of Authorization No. 000072

STATE OF FLORIDA DEPARTMENT OF TRANSPORTATION		
ROAD NO.	COUNTY	FINANCIAL PROJECT ID
SR 400	ORANGE	242484-7-32-01

**ROADWAY PLAN (8B)
SR 400 (I-4)**

SHEET NO.
59

THE OFFICIAL RECORD OF THIS SHEET IS THE ELECTRONIC FILE DIGITALLY SIGNED AND SEALED UNDER RULE 61G15-23.004, F.A.C.

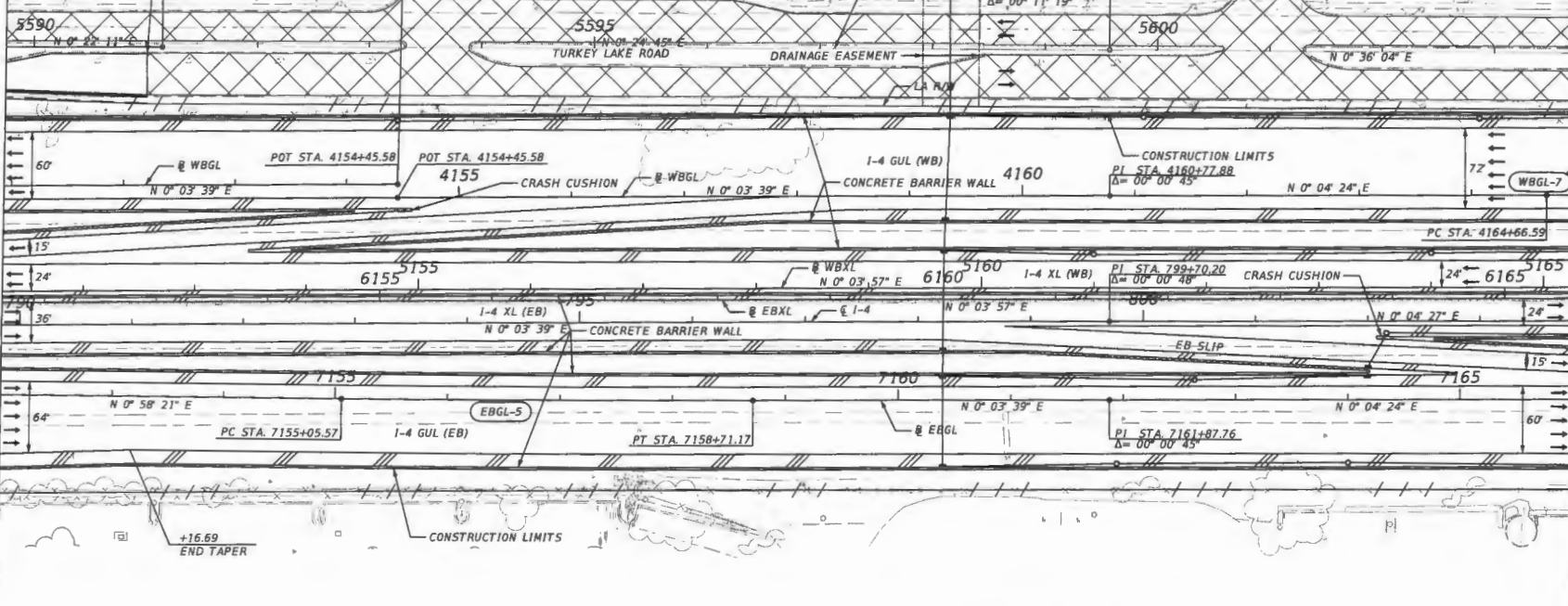


STATION EQUATION
 STA. 4154+45.58 BK =
 STA. 4154+45.58, 12' RT AH

END NEW CONSTRUCTION BEGIN
 MILLING AND RESURFACING

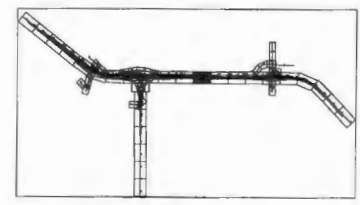
PI STA 5591+14.64
 $\Delta = 00^{\circ} 02' 34''$

PI STA 5599+57.31
 $\Delta = 00^{\circ} 11' 19''$



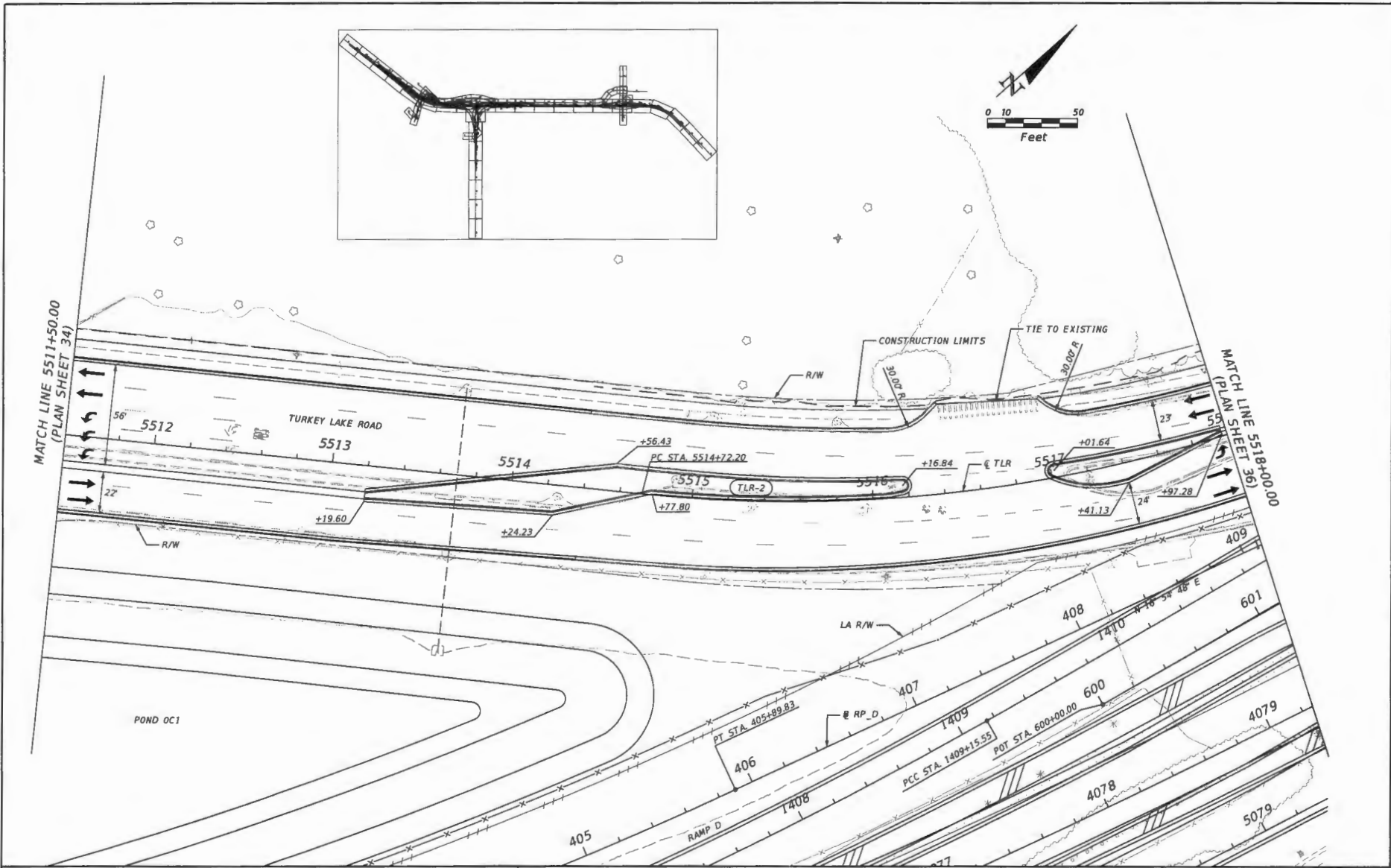
MATCH LINE 7152+00.00
(PLAN SHEET 11)

MATCH LINE 7166+00.00
(PLAN SHEET 13)




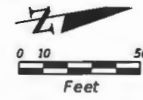
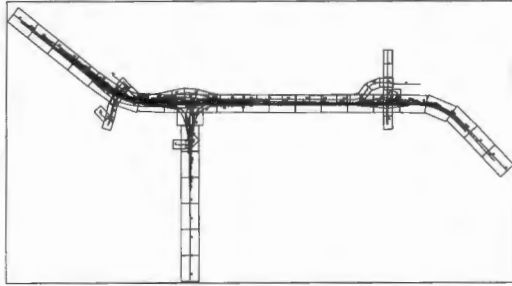
REVISIONS				Engineer of Record: Pierre Naville P.E. License No. 46076 CH2M HILL 235 E. Robinson Street, Suite 505 Orlando, FL 32801 PH (407) 423-0030 Certificate of Authorization No. 000072	STATE OF FLORIDA DEPARTMENT OF TRANSPORTATION			ROADWAY PLAN (12) SR 400 (I-4)	SHEET NO. 65
DATE	DESCRIPTION	DATE	DESCRIPTION		ROAD NO.	COUNTY	FINANCIAL PROJECT ID		
					SR 400	ORANGE	242484-7-32-01		

THE OFFICIAL RECORD OF THIS SHEET IS THE ELECTRONIC FILE DIGITALLY SIGNED AND SEALED UNDER RULE 61G15-23.004, F.A.C.



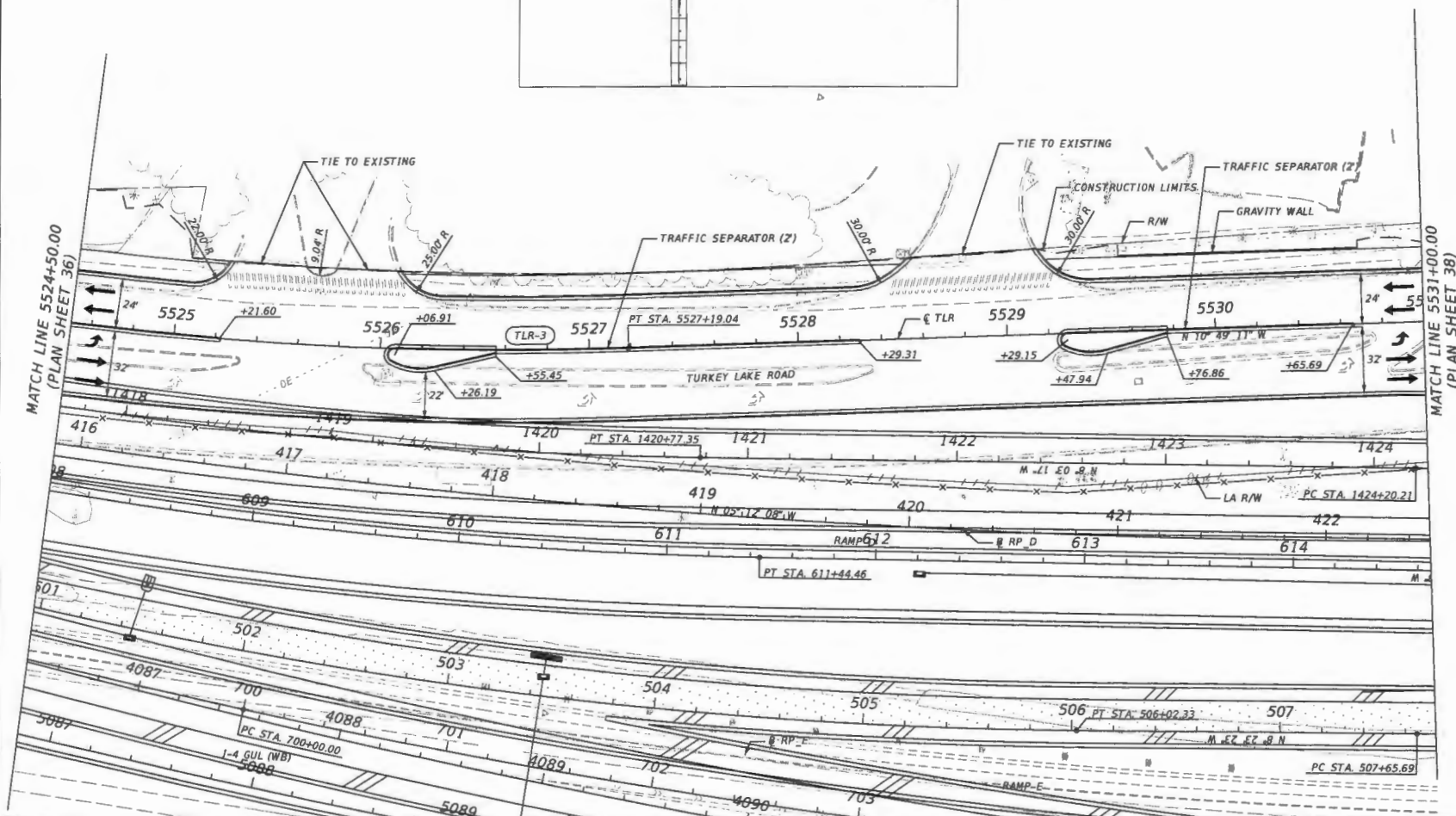
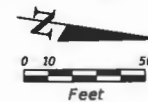
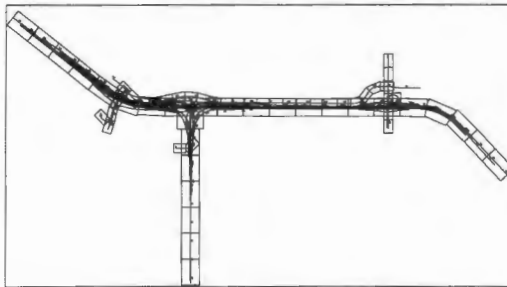
THE OFFICIAL RECORD OF THIS SHEET IS THE ELECTRONIC FILE DIGITALLY SIGNED AND SEALED UNDER RULE 61G15-23.004, F.A.C.

REVISIONS		REVISIONS		Engineer of Record: Pierre Navalle P.E. License No. 46076 CH2M HILL 255 E. Robinson Street, Suite 505 Orlando, FL 32801 PH (407) 423-0030 Certificate of Authorization No. 000072	STATE OF FLORIDA DEPARTMENT OF TRANSPORTATION			ROADWAY PLAN (36) TURKEY LAKE RD	SHEET NO. 88
DATE	DESCRIPTION	DATE	DESCRIPTION		ROAD NO.	COUNTY	FINANCIAL PROJECT ID		
					SR 400	ORANGE	242484-7-32-01		



REVISIONS				Engineer of Record: Pierre Navalle P.E. License No. 46076 CH2M HILL 255 E. Robinson Street, Suite 505 Orlando, FL 32801 PH (407) 423-0030 Certificate of Authorization No. 000072	STATE OF FLORIDA DEPARTMENT OF TRANSPORTATION			ROADWAY PLAN (36) TURKEY LAKE RD	SHEET NO. 89
DATE	DESCRIPTION	DATE	DESCRIPTION		ROAD NO.	COUNTY	FINANCIAL PROJECT ID		
				SR 400	ORANGE	242484-7-32-01			

THE OFFICIAL RECORD OF THIS SHEET IS THE ELECTRONIC FILE DIGITALLY SIGNED AND SEALED UNDER RULE 61G15-23.004, F.A.C.



REVISIONS			
DATE	DESCRIPTION	DATE	DESCRIPTION

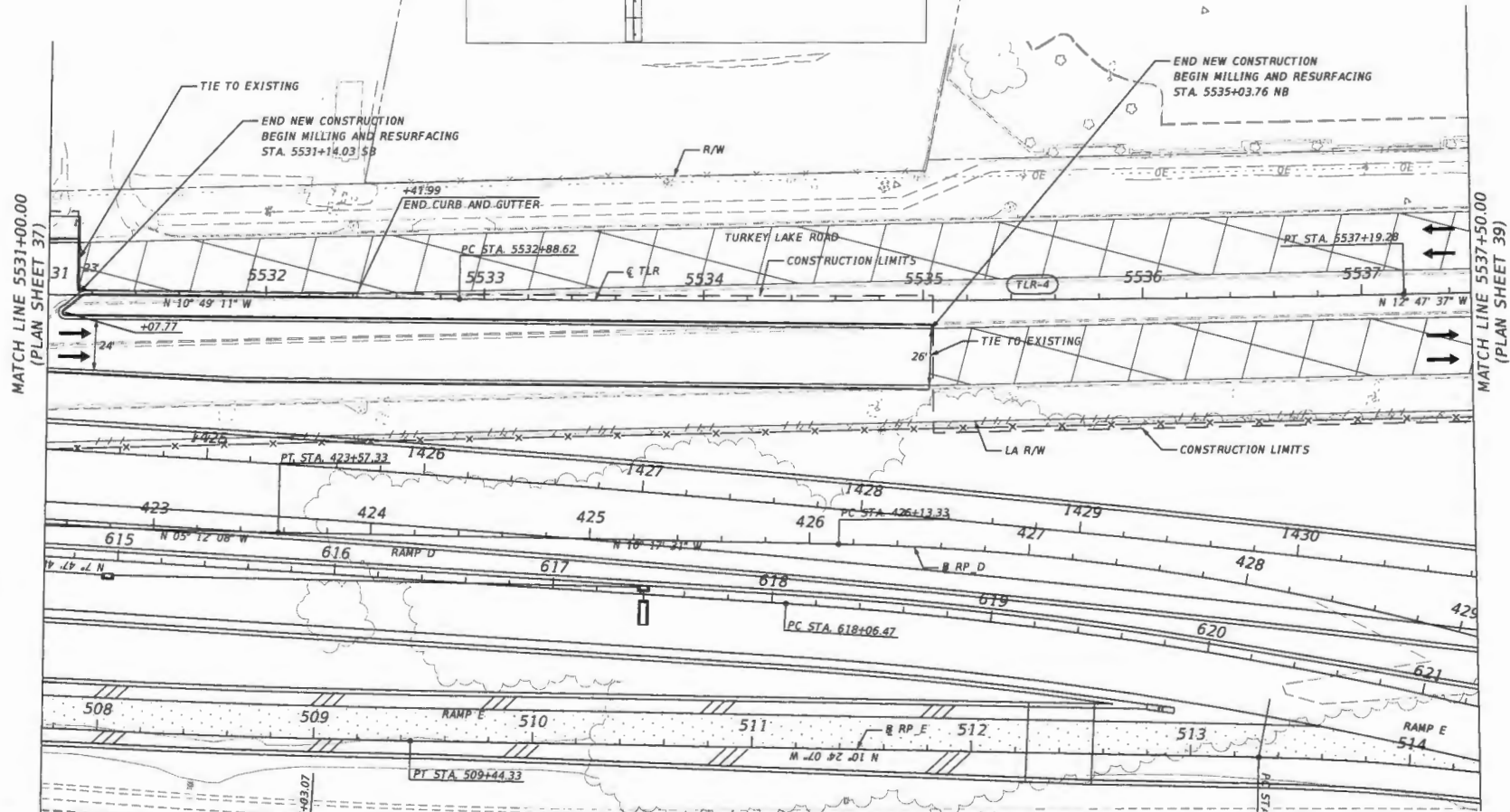
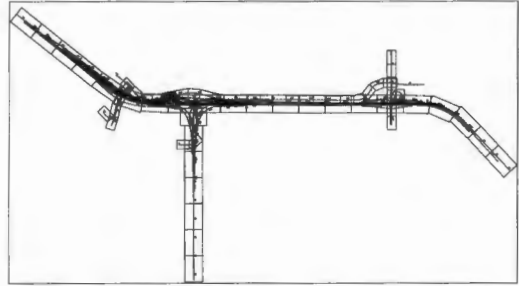
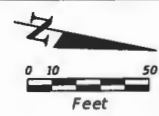
Engineer of Record: Pierre Navalle
 P.E. License No. 46076
 CH2M HILL
 255 E. Robinson Street, Suite 505
 Orlando, FL 32801
 PH (407) 423-0030
 Certificate of Authorization No. 000072

STATE OF FLORIDA DEPARTMENT OF TRANSPORTATION		
ROAD NO.	COUNTY	FINANCIAL PROJECT ID
SR 400	ORANGE	242484-7-32-01

ROADWAY PLAN (37)
TURKEY LAKE RD

SHEET NO.
90

THE OFFICIAL RECORD OF THIS SHEET IS THE ELECTRONIC FILE DIGITALLY SIGNED AND SEALED UNDER RULE 61G15-23.004, F.A.C.



MATCH LINE 5531+00.00
(PLAN SHEET 37)

MATCH LINE 5537+50.00
(PLAN SHEET 39)

REVISIONS	
DATE	DESCRIPTION

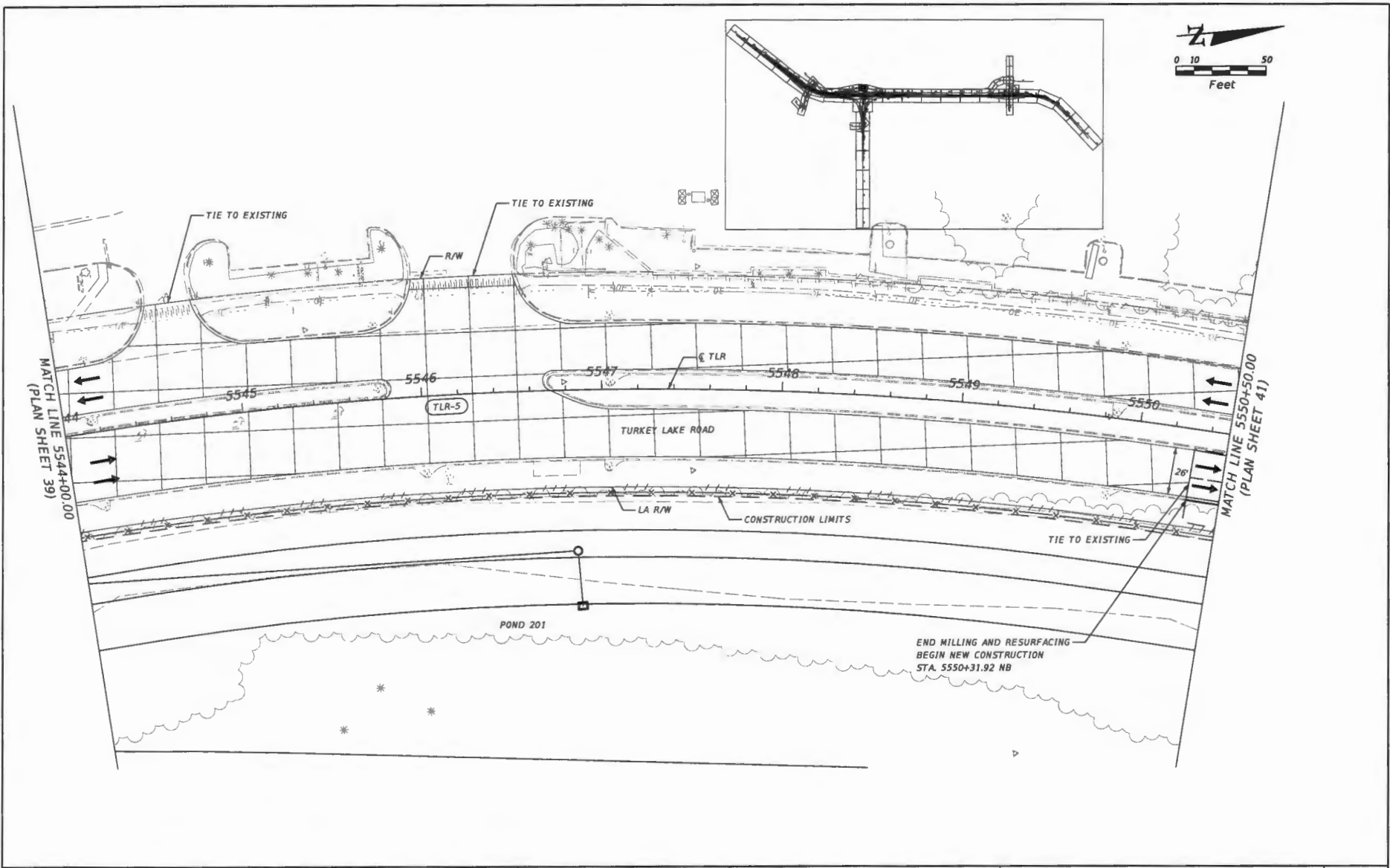
Engineer of Record: Pierre Naville
 P.E. License No. 46076
 CH2M HILL
 255 E. Robinson Street, Suite 505
 Orlando, FL 32801
 PH (407) 423-0030
 Certificate of Authorization No. 000072

STATE OF FLORIDA DEPARTMENT OF TRANSPORTATION		
ROAD NO.	COUNTY	FINANCIAL PROJECT ID
SR 400	ORANGE	242484-7-32-01

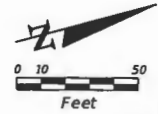
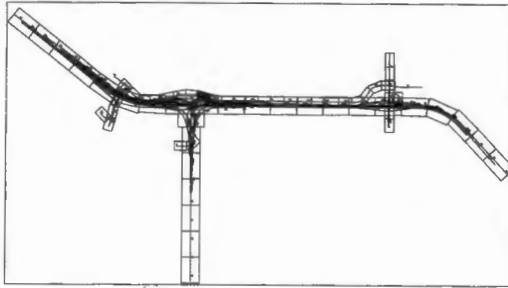
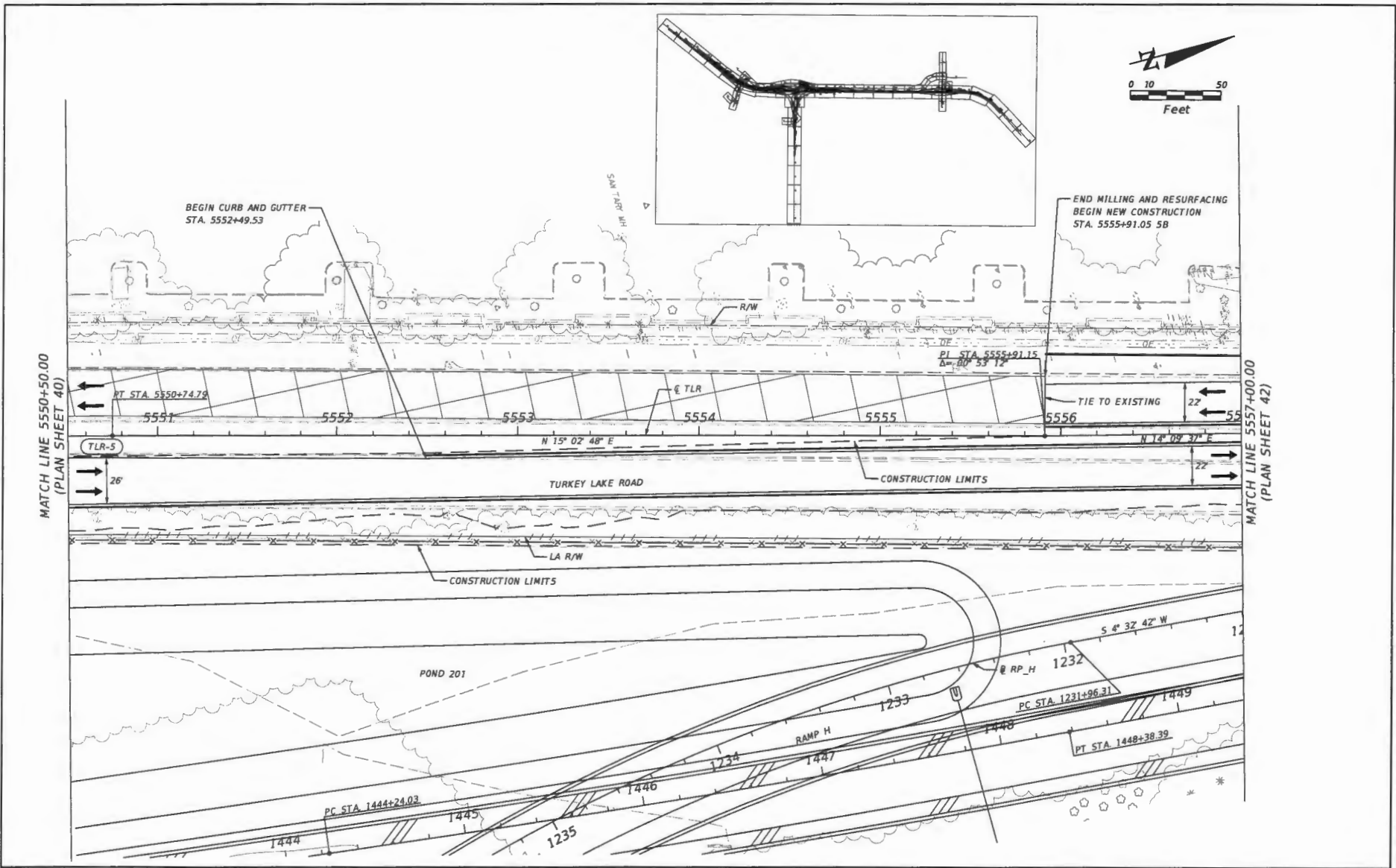
ROADWAY PLAN (38)
TURKEY LAKE RD

SHEET NO.
91

THE OFFICIAL RECORD OF THIS SHEET IS THE ELECTRONIC FILE DIGITALLY SIGNED AND SEALED UNDER RULE 61G15-23.004, F.A.C.

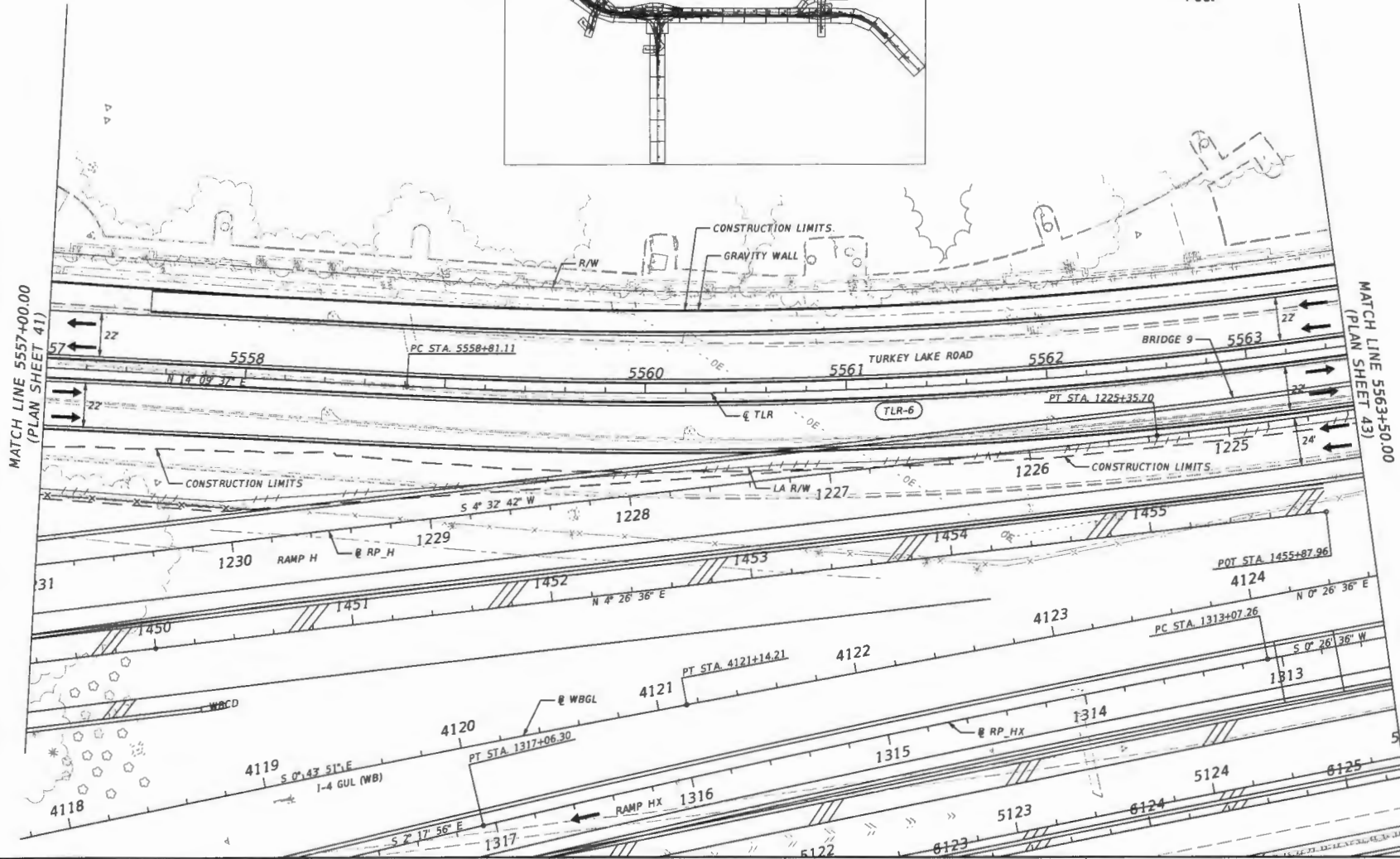
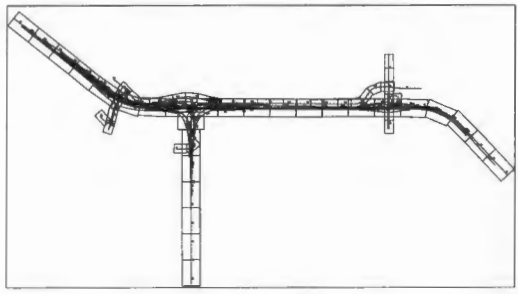


REVISIONS		DESCRIPTION		Engineer of Record: Pierre Novelle P.E. License No. 46076 CN2M HILL 255 E. Robinson Street, Suite 505 Orlando, FL 32801 PH (407) 423-0030 Certificate of Authorization No. 000072	STATE OF FLORIDA DEPARTMENT OF TRANSPORTATION			ROADWAY PLAN (40) TURKEY LAKE RD	SHEET NO. 93
DATE	DESCRIPTION	DATE	DESCRIPTION		ROAD NO.	COUNTY	FINANCIAL PROJECT ID		
					SR 400	ORANGE	242484-7-32-01		



REVISIONS		DESCRIPTION		Engineer of Record: Pierre Navalle P.E. License No. 48076 CH2M HILL 255 E. Robinson Street, Suite 505 Orlando, FL 32801 PH (407) 423-0030 Certificate of Authorization No. 080072	STATE OF FLORIDA DEPARTMENT OF TRANSPORTATION			ROADWAY PLAN (41) TURKEY LAKE RD	SHEET NO. 94
DATE	DESCRIPTION	DATE	DESCRIPTION		ROAD NO.	COUNTY	FINANCIAL PROJECT ID		
					SR 400	ORANGE	242484-7-32-01		

THE OFFICIAL RECORD OF THIS SHEET IS THE ELECTRONIC FILE DIGITALLY SIGNED AND SEALED UNDER RULE 61G15-23.004, F.A.C.

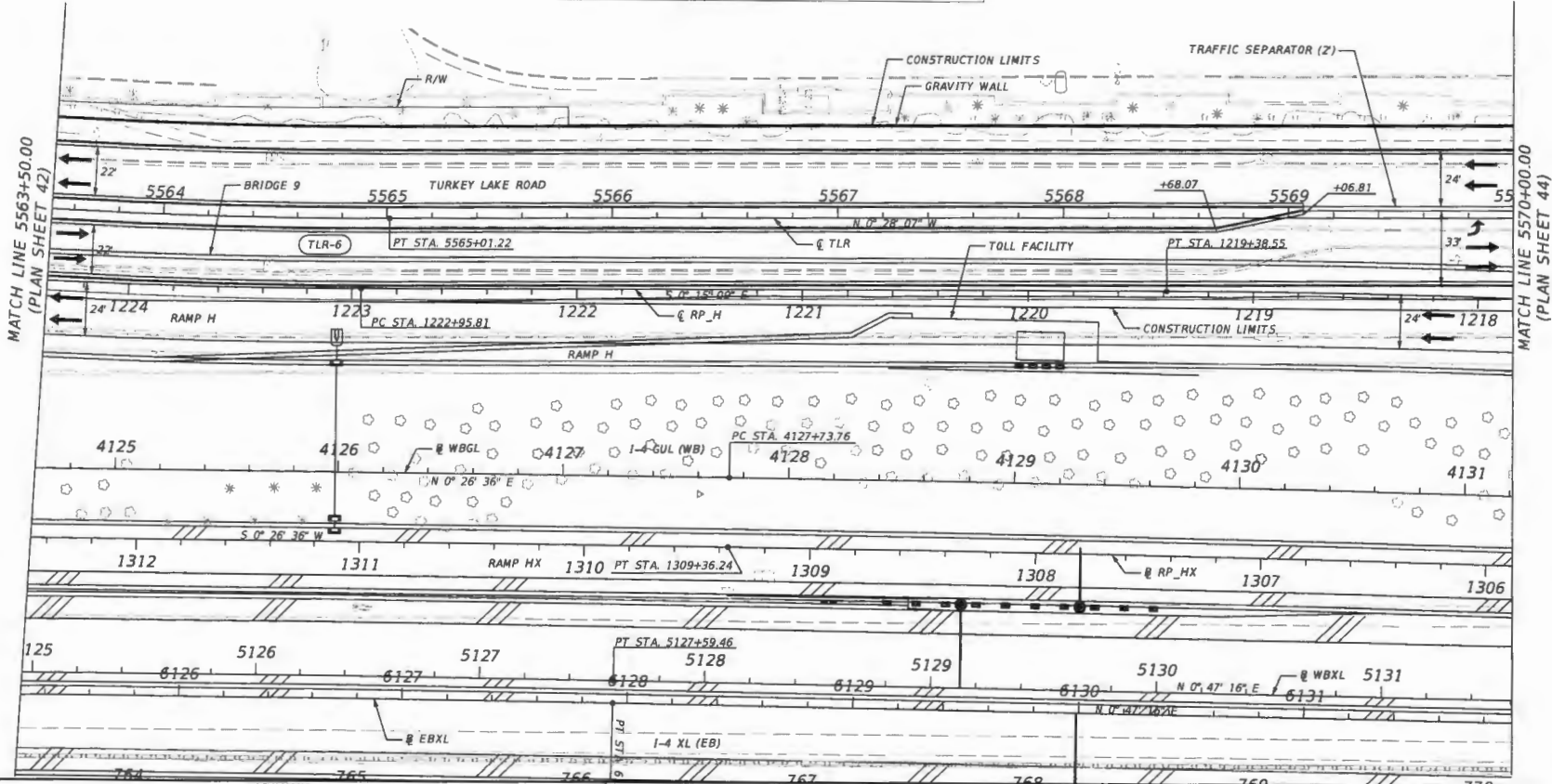
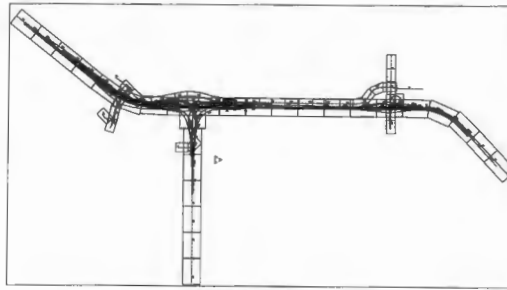


MATCH LINE 5557+00.00
(PLAN SHEET 41)

MATCH LINE 563+50.00
(PLAN SHEET 43)

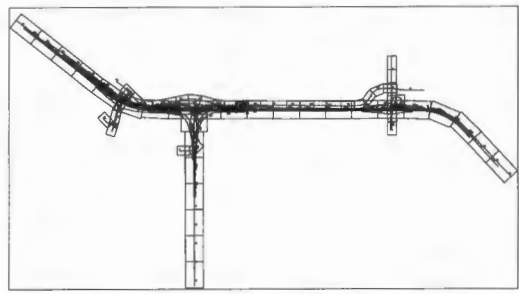
REVISIONS		DESCRIPTION		Engineer of Record: Pierre Nevalle P.E. License No. 46076 CH2M HILL 255 E. Robinson Street, Suite 505 Orlando, FL 32801 PH (407) 423-0030 Certificate of Authorization No. 000072	STATE OF FLORIDA DEPARTMENT OF TRANSPORTATION			ROADWAY PLAN (42) TURKEY LAKE RD	SHEET NO. 95
DATE	DESCRIPTION	DATE	DESCRIPTION		ROAD NO.	COUNTY	FINANCIAL PROJECT ID		
					SR 400	ORANGE	242484-7-32-01		

THE OFFICIAL RECORD OF THIS SHEET IS THE ELECTRONIC FILE DIGITALLY SIGNED AND SEALED UNDER RULE 61G15-23.004, F.A.C.



REVISIONS		REVISIONS		Engineer of Record: Pierre Naville P.E. License No. 46076 CH2M HILL 255 E. Robinson Street, Suite 505 Orlando, FL 32801 PH (407) 423-0030 Certificate of Authorization No. 000072	STATE OF FLORIDA DEPARTMENT OF TRANSPORTATION			ROADWAY PLAN (45) TURKEY LAKE RD	SHEET NO. 96
DATE	DESCRIPTION	DATE	DESCRIPTION		ROAD NO.	COUNTY	FINANCIAL PROJECT ID		
					SR 400	ORANGE	242484-7-32-01		

THE OFFICIAL RECORD OF THIS SHEET IS THE ELECTRONIC FILE DIGITALLY SIGNED AND SEALED UNDER RULE 61G15-23.004, F.A.C.

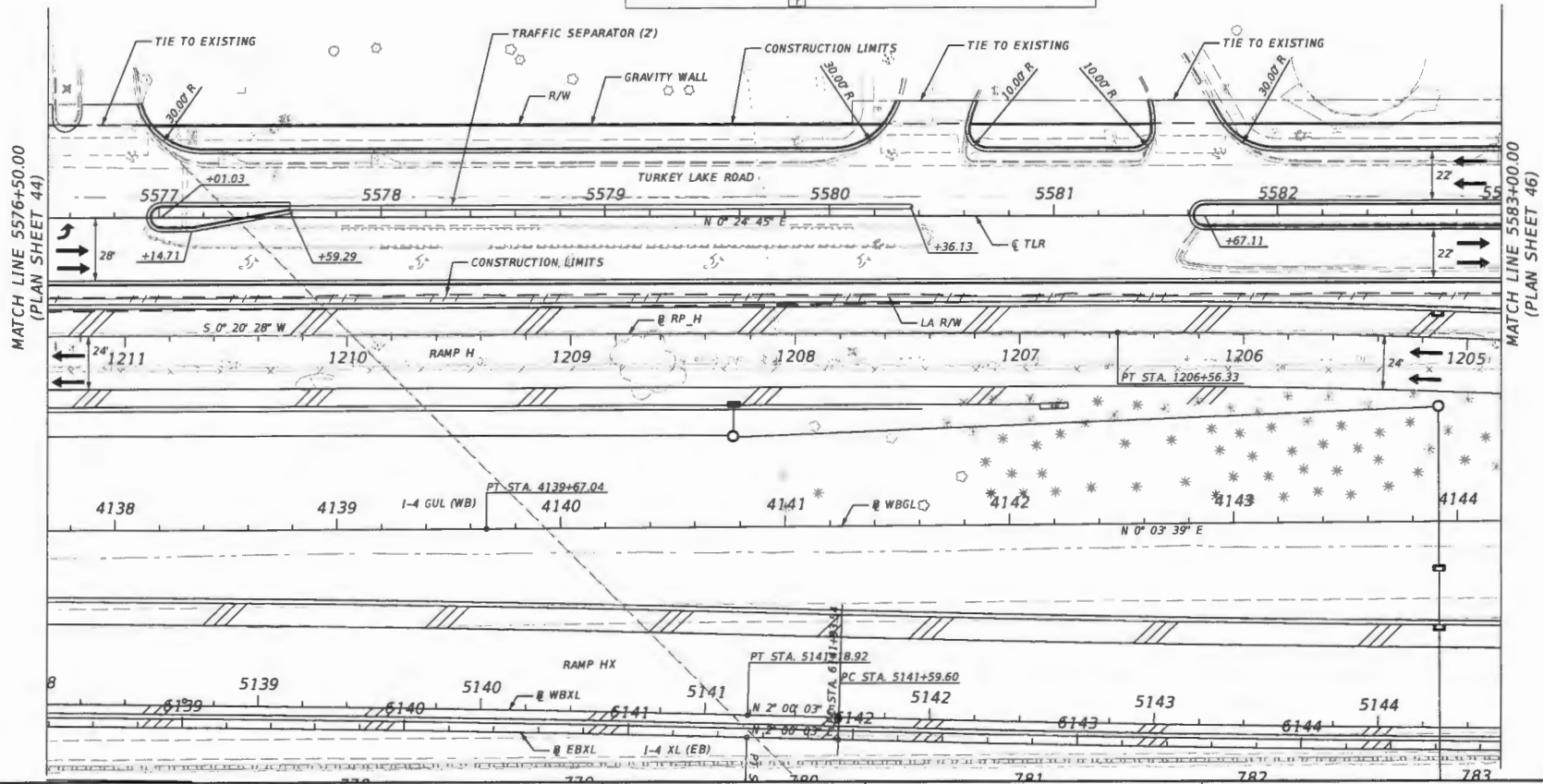
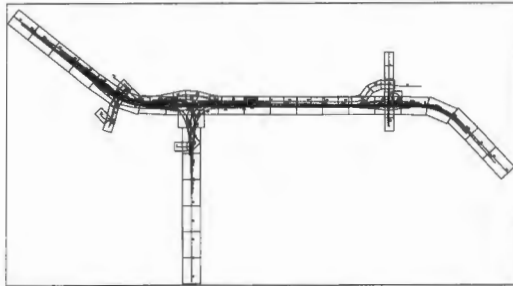
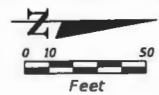


MATCH LINE 5570+00.00
(PLAN SHEET 43)

MATCH LINE 5576+50.00
(PLAN SHEET 45)

REVISIONS				Engineer of Record: Pierre Naville P.E. License No. 46076 CH2M HILL 255 E. Robinson Street, Suite 505 Orlando, FL 32801 PH (407) 423-0030 Certificate of Authorization No. 000072	STATE OF FLORIDA DEPARTMENT OF TRANSPORTATION			ROADWAY PLAN (44) TURKEY LAKE RD	SHEET NO. 97
DATE	DESCRIPTION	DATE	DESCRIPTION		ROAD NO.	COUNTY	FINANCIAL PROJECT ID		
					SR 400	ORANGE	242484-7-32-01		

THE OFFICIAL RECORD OF THIS SHEET IS THE ELECTRONIC FILE DIGITALLY SIGNED AND SEALED UNDER RULE 61G15-23.004, F.A.C.



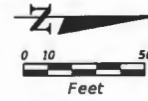
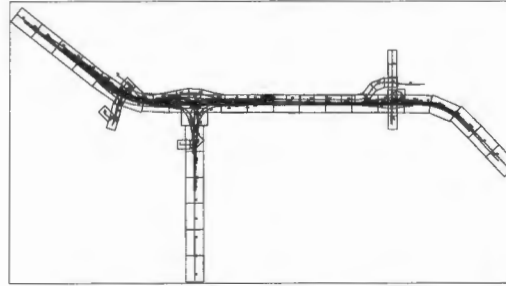
MATCH LINE 5576+50.00
(PLAN SHEET 44)

MATCH LINE 5583+00.00
(PLAN SHEET 46)

REVISIONS				Engineer of Record: Pierre Navaline P.E. License No. 46076 CH2M HILL 255 E. Robinson Street, Suite 505 Orlando, FL 32801 PH (407) 423-0630 Certificate of Authorization No. 000072	STATE OF FLORIDA DEPARTMENT OF TRANSPORTATION			ROADWAY PLAN (46) TURKEY LAKE RD	SHEET NO. 98
DATE	DESCRIPTION	DATE	DESCRIPTION		ROAD NO.	COUNTY	FINANCIAL PROJECT ID		
				SR 400	ORANGE	242484-7-32-01			

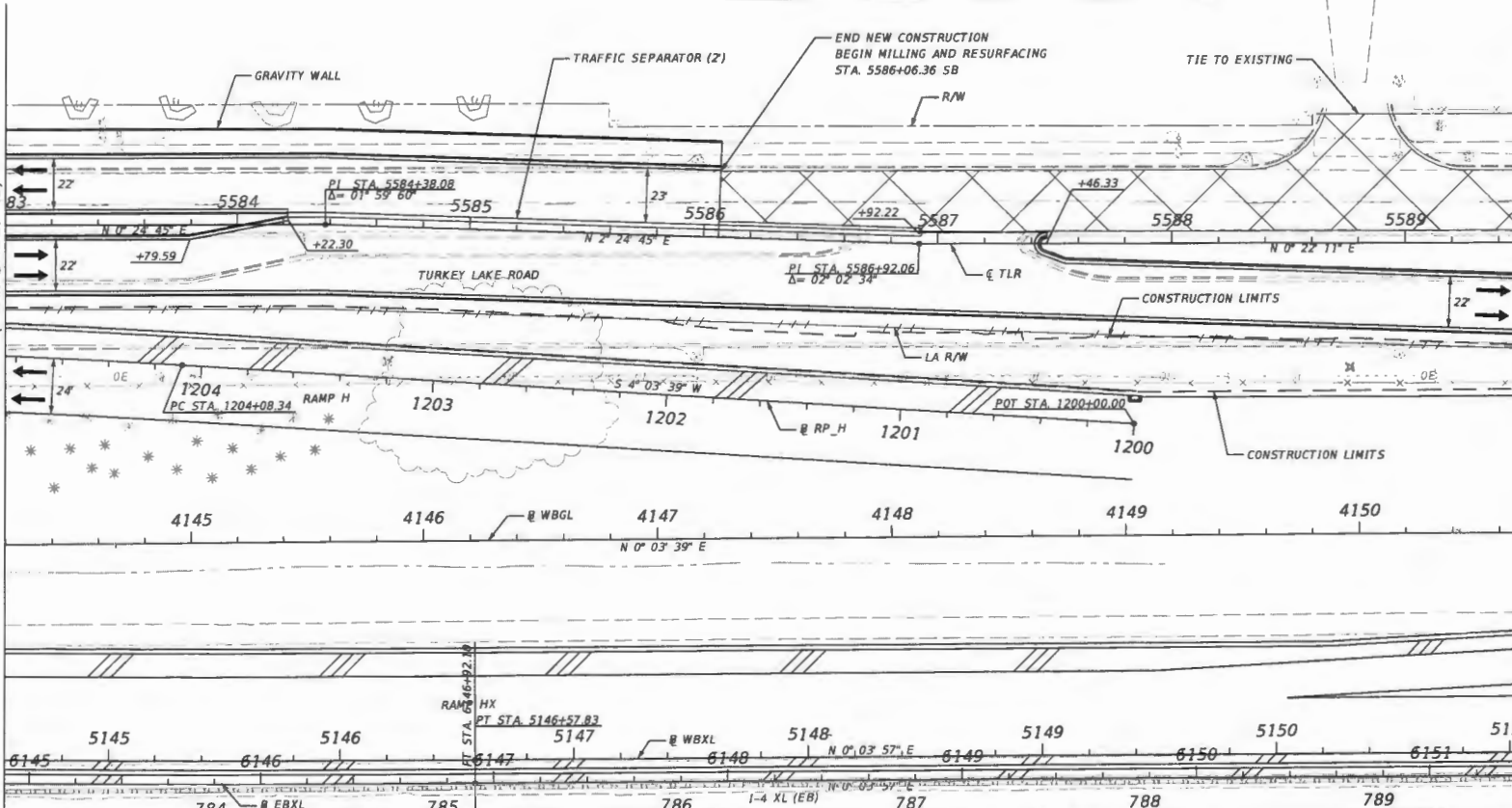
DENRPF025 4/18/2018 10:20:04 AM \\denrpf01\pwc\working\425575\344453_231\planr445.dgn

THE OFFICIAL RECORD OF THIS SHEET IS THE ELECTRONIC FILE DIGITALLY SIGNED AND SEALED UNDER RULE 61G15-23.004, F.A.C.



MATCH LINE 5583+00.00
(PLAN SHEET 45)

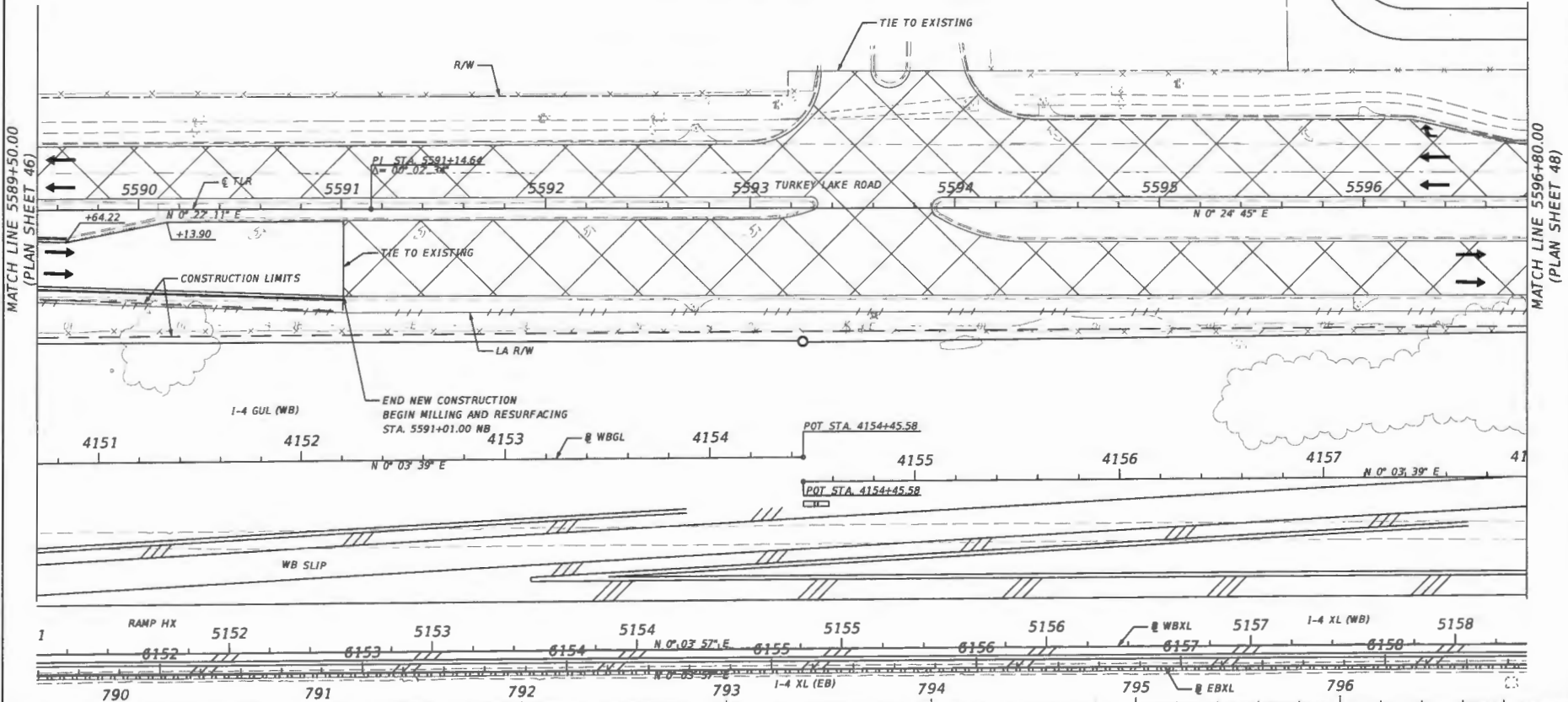
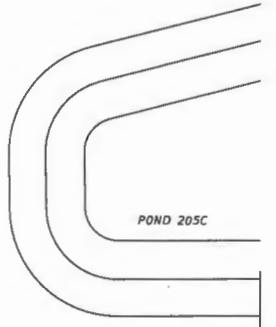
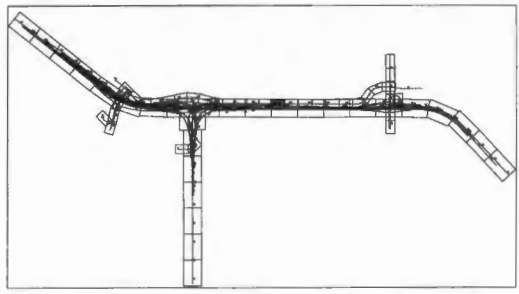
MATCH LINE 5589+50.00
(PLAN SHEET 47)



REVISIONS		DESCRIPTION	
DATE	DESCRIPTION	DATE	DESCRIPTION

Engineer of Record: Pierre Naville P.E. License No. 46076 CN2W HILL 255 E. Robinson Street, Suite 505 Orlando, FL 32801 PH (407) 423-0030 Certificate of Authorization No. 000072			STATE OF FLORIDA DEPARTMENT OF TRANSPORTATION		ROADWAY PLAN (46) TURKEY LAKE RD	SHEET NO.
ROAD NO.	COUNTY	FINANCIAL PROJECT ID		99		
SR 400	ORANGE	242484-7-32-01				

THE OFFICIAL RECORD OF THIS SHEET IS THE ELECTRONIC FILE DIGITALLY SIGNED AND SEALED UNDER RULE 61G15-23.004, F.A.C.

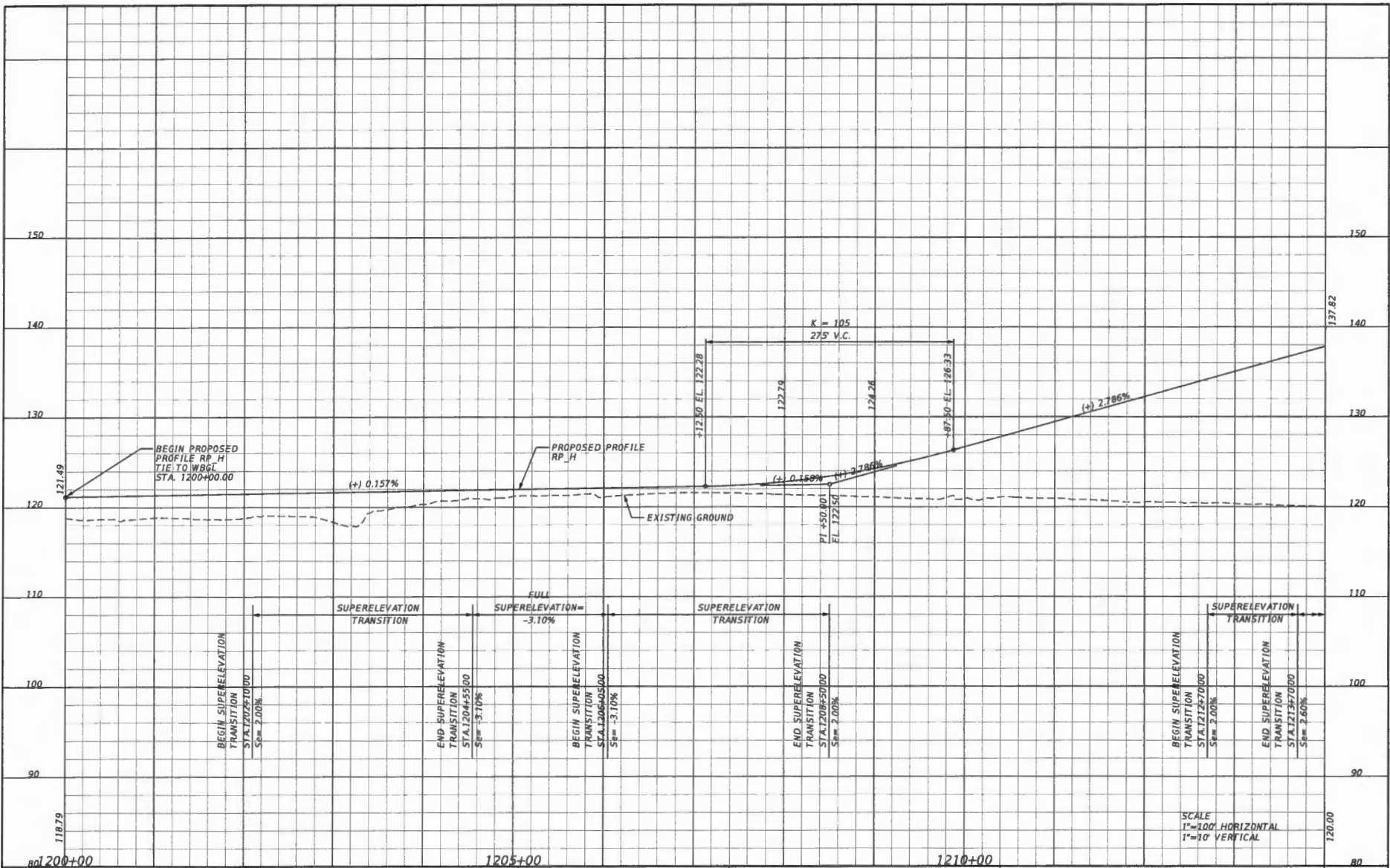


MATCH LINE 5589+50.00
(PLAN SHEET 46)

MATCH LINE 5596+80.00
(PLAN SHEET 48)

REVISIONS		DESCRIPTION		Engineer of Record: Pierre Naville P.E. License No. 46076 CH2M HILL 255 E. Robinson Street, Suite 505 Orlando, FL 32801 PH (407) 423-0030 Certificate of Authorization No. 000072	STATE OF FLORIDA DEPARTMENT OF TRANSPORTATION			ROADWAY PLAN (47) TURKEY LAKE RD	SHEET NO.
DATE	DESCRIPTION	DATE	DESCRIPTION		ROAD NO.	COUNTY	FINANCIAL PROJECT ID		100
					SR 400	ORANGE	242484-7-32-01		

THE OFFICIAL RECORD OF THIS SHEET IS THE ELECTRONIC FILE DIGITALLY SIGNED AND SEALED UNDER RULE 61G15-23.004, F.A.C.



REVISIONS	
DATE	DESCRIPTION

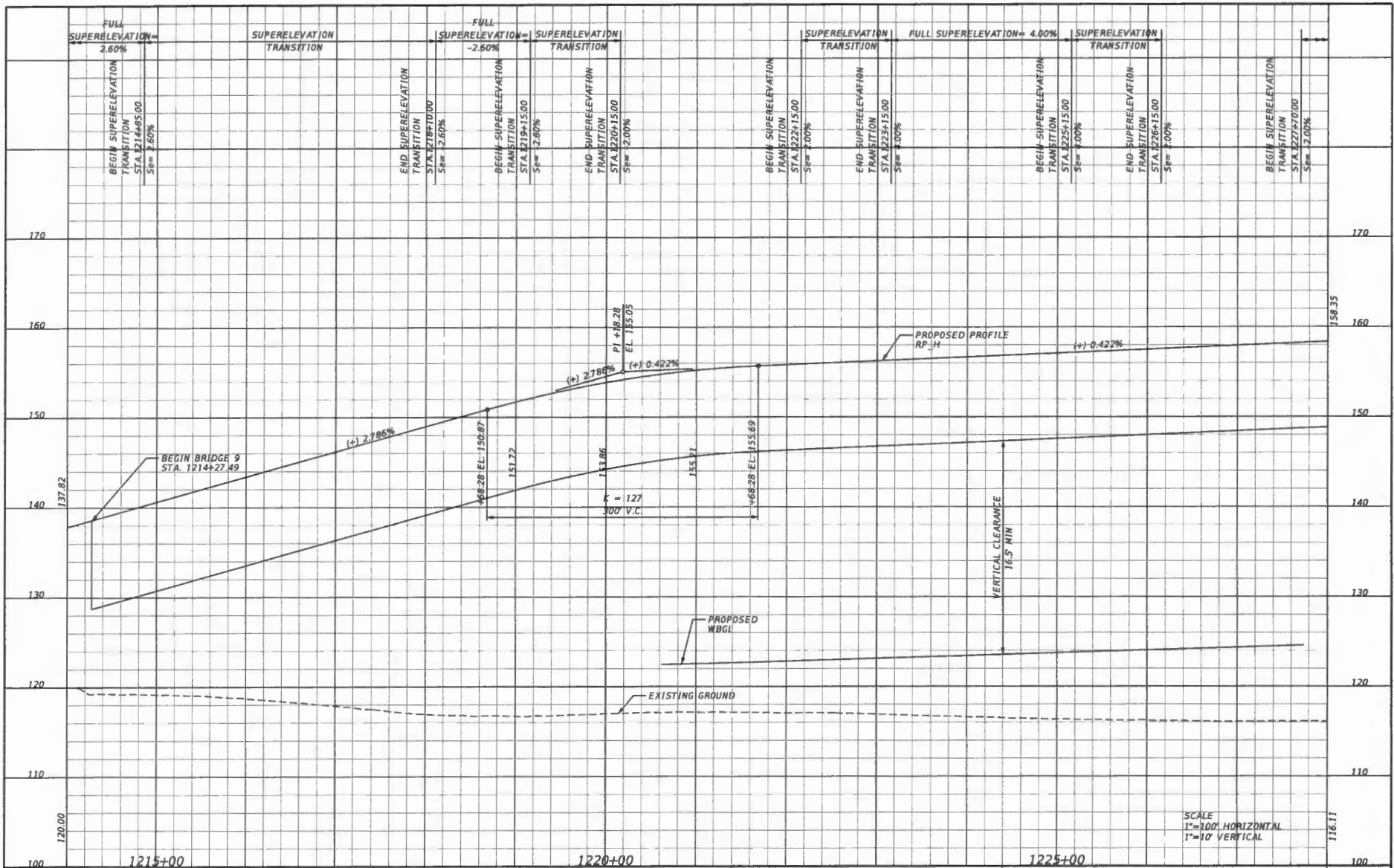
Engineer of Record: Pierre Havelle
 P.E. License No. 46076
 CH2M HILL
 255 E. Robinson Street, Suite 505
 Orlando, FL 32801
 PH (407) 423-0030
 Certificate of Authorization No. 000072

STATE OF FLORIDA DEPARTMENT OF TRANSPORTATION		
ROAD NO.	COUNTY	FINANCIAL PROJECT ID
SR 400	ORANGE	242484-7-32-01

PROFILE SHEET (143)
RAMP H

SHEET NO.
260

THE OFFICIAL RECORD OF THIS SHEET IS THE ELECTRONIC FILE DIGITALLY SIGNED AND SEALED UNDER RULE 61G15-23.004, F.A.C.



REVISIONS			
DATE	DESCRIPTION	DATE	DESCRIPTION

Engineer of Record: Pierre Naville
 P.E. License No. 46076
 CH2M HILL
 255 E. Robinson Street, Suite 505
 Orlando, FL 32801
 PH (407) 423-0030
 Certificate of Authorization No. 000072

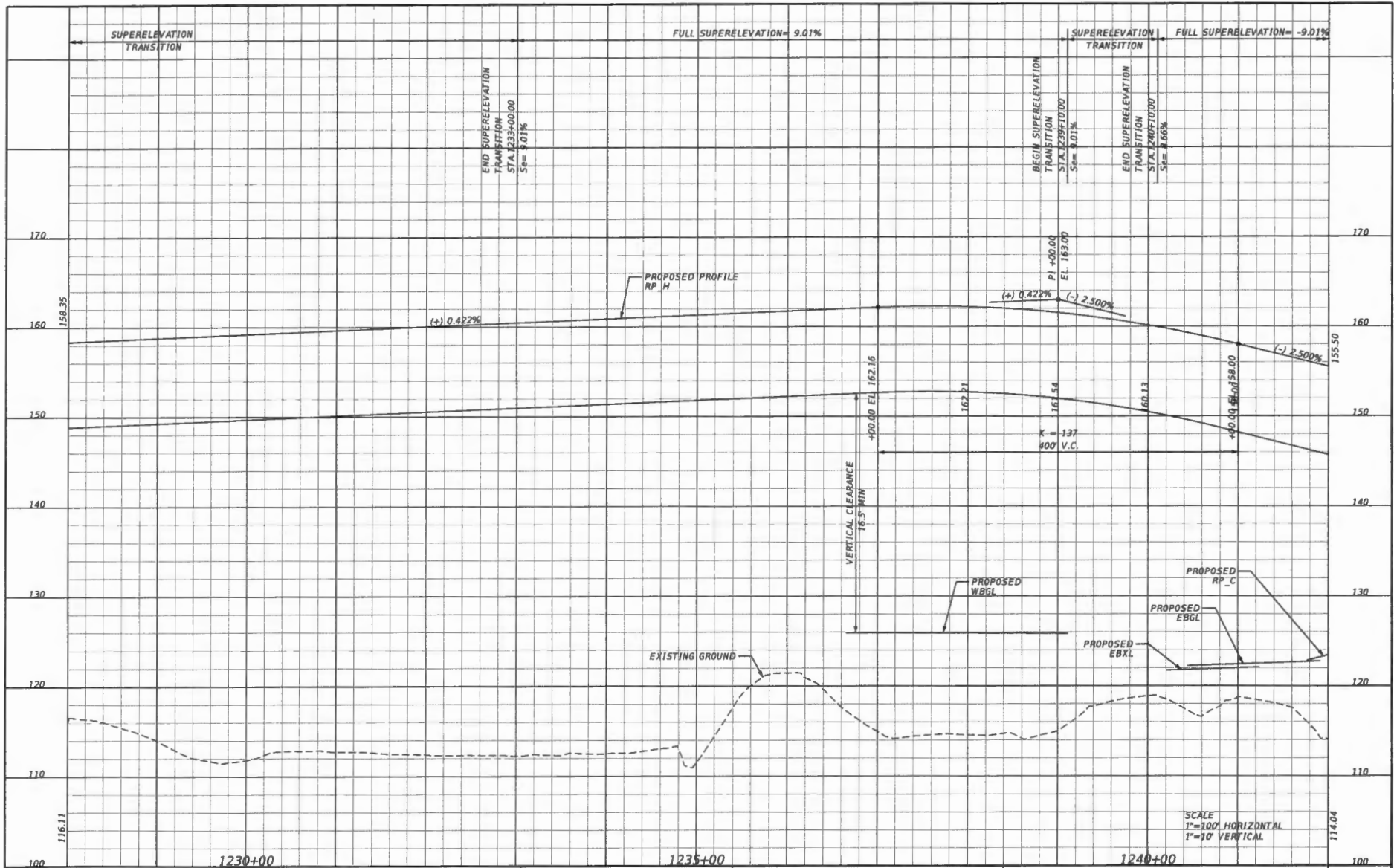
STATE OF FLORIDA DEPARTMENT OF TRANSPORTATION		
ROAD NO.	COUNTY	FINANCIAL PROJECT ID
SR 400	ORANGE	242484-7-32-01

PROFILE SHEET (144)
RAMP H

SHEET NO.
261

SCALE
 1"=100' HORIZONTAL
 1"=10' VERTICAL

THE OFFICIAL RECORD OF THIS SHEET IS THE ELECTRONIC FILE DIGITALLY SIGNED AND SEALED UNDER RULE 61G15-23.004, F.A.C.



REVISIONS	
DATE	DESCRIPTION

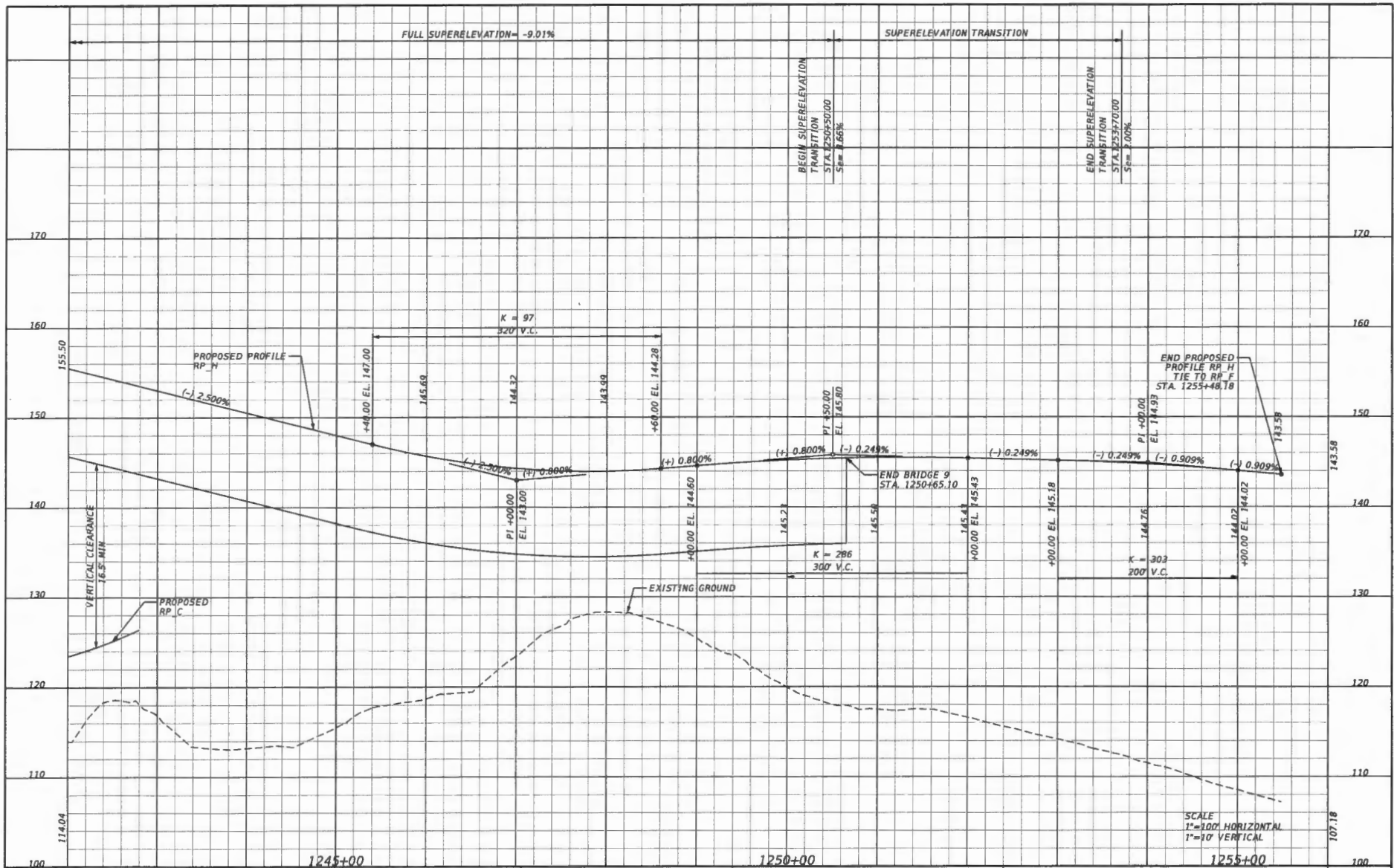
Engineer of Record: Pierre Naville
 P.E. License No. 46076
 CH2M HILL
 255 E. Robinson Street, Suite 505
 Orlando, FL 32801
 PH (407) 423-0030
 Certificate of Authorization No. 000072

STATE OF FLORIDA DEPARTMENT OF TRANSPORTATION		
ROAD NO.	COUNTY	FINANCIAL PROJECT ID
SR 400	ORANGE	242484-7-32-01

PROFILE SHEET (146)
RAMP H

SHEET NO.
 262

THE OFFICIAL RECORD OF THIS SHEET IS THE ELECTRONIC FILE DIGITALLY SIGNED AND SEALED UNDER RULE 61G15-23.004, F.A.C.



REVISIONS			
DATE	DESCRIPTION	DATE	DESCRIPTION

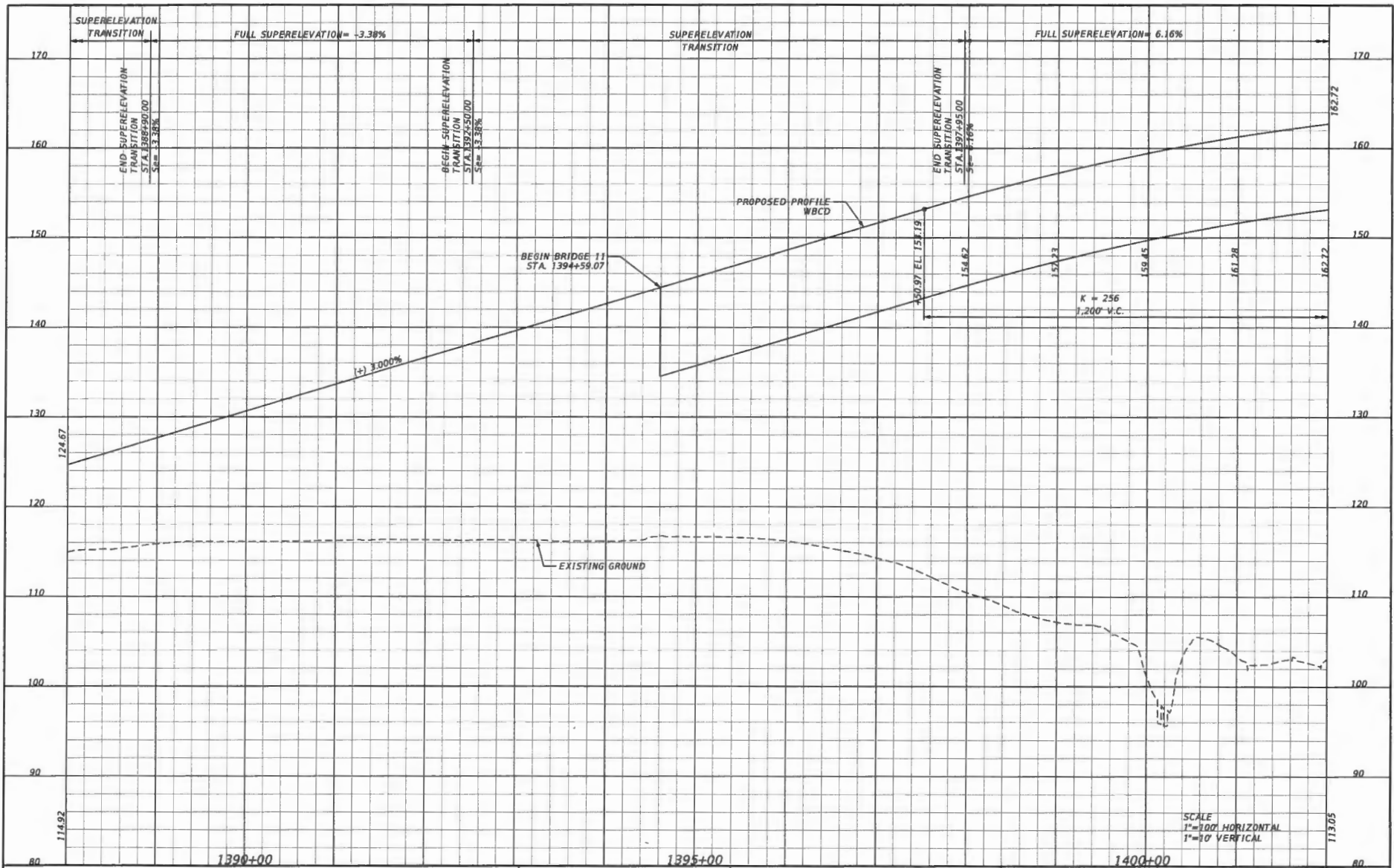
Engineer of Record: Pierre Nevalle
 P.E. License No. 46076
 CH2M HILL
 255 E. Robinson Street, Suite 505
 Orlando, FL 32801
 PH (407) 423-0030
 Certificate of Authorization No. 000072

STATE OF FLORIDA DEPARTMENT OF TRANSPORTATION		
ROAD NO.	COUNTY	FINANCIAL PROJECT ID
SR 400	ORANGE	242484-7-32-01

PROFILE SHEET (146)
RAMP H

SHEET NO.
263

THE OFFICIAL RECORD OF THIS SHEET IS THE ELECTRONIC FILE DIGITALLY SIGNED AND SEALED UNDER RULE 61G15-23.004, F.A.C.



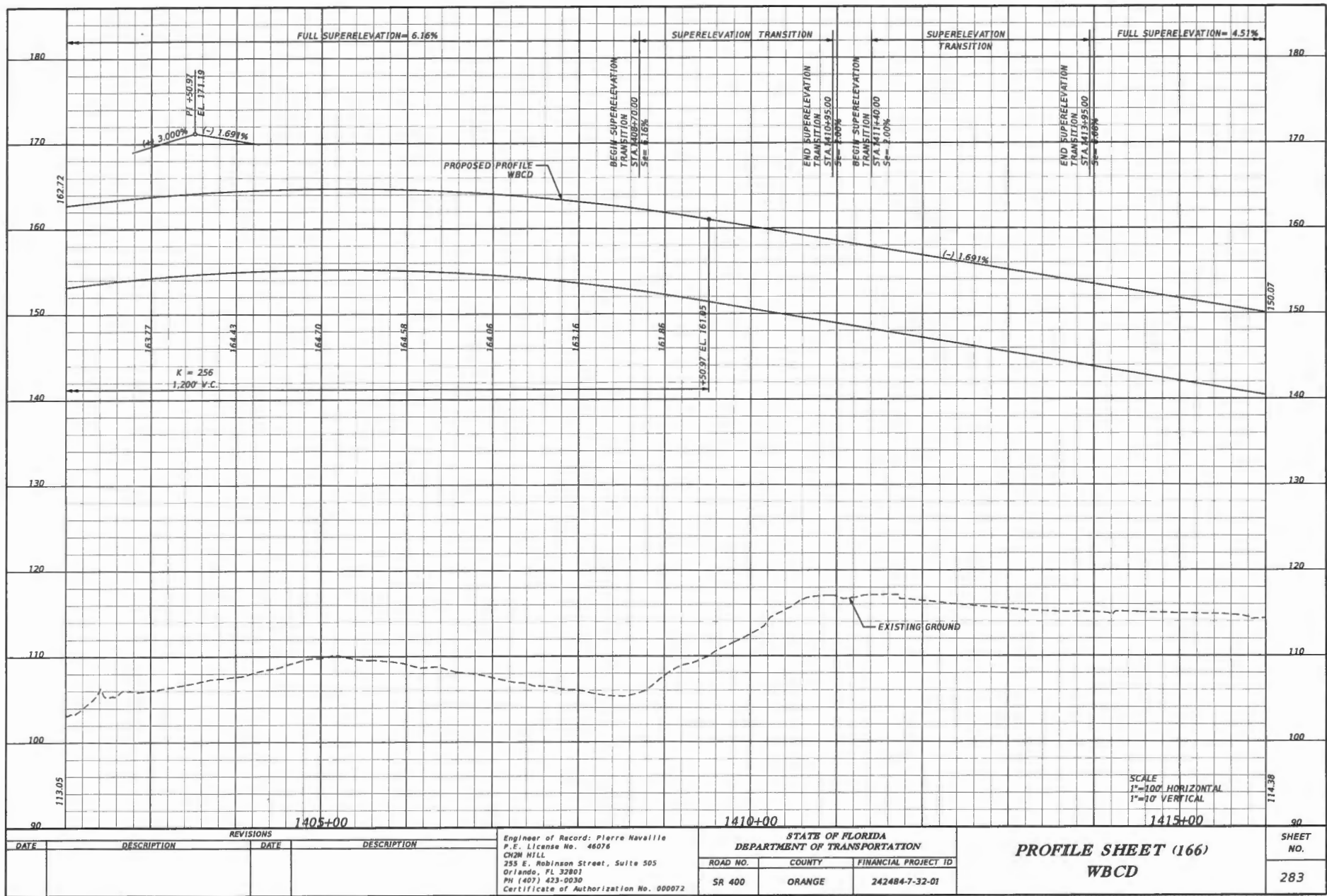
REVISIONS	
DATE	DESCRIPTION

Engineer of Record: Pierre Naville
 P.E. License No. 46076
 CH2M HILL
 255 E. Robinson Street, Suite 505
 Orlando, FL 32801
 PH (407) 423-0030
 Certificate of Authorization No. 000072

STATE OF FLORIDA DEPARTMENT OF TRANSPORTATION		
ROAD NO.	COUNTY	FINANCIAL PROJECT ID
SR 400	ORANGE	242484-7-32-01

PROFILE SHEET (166)
WBCD
 SHEET NO. 282

THE OFFICIAL RECORD OF THIS SHEET IS THE ELECTRONIC FILE DIGITALLY SIGNED AND SEALED UNDER RULE 61G15-23.004, F.A.C.



THE OFFICIAL RECORD OF THIS SHEET IS THE ELECTRONIC FILE DIGITALLY SIGNED AND SEALED UNDER RULE 61G15-23.004, F.A.C.

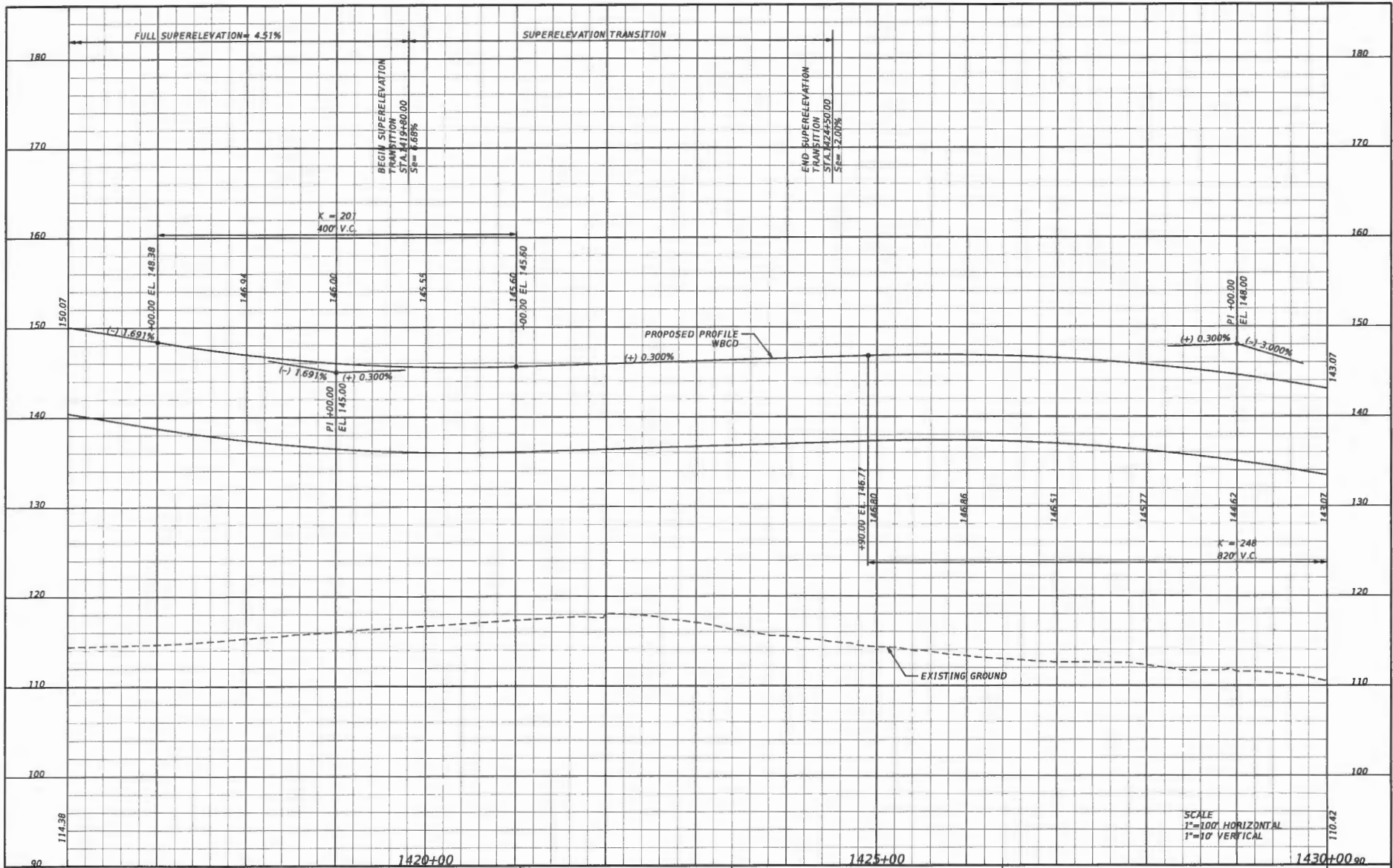
REVISIONS	
DATE	DESCRIPTION

Engineer of Record: Pierre Naville
 P.E. License No. 46076
 CH2M HILL
 255 E. Robinson Street, Suite 505
 Orlando, FL 32801
 PH (407) 423-0030
 Certificate of Authorization No. 000072

STATE OF FLORIDA DEPARTMENT OF TRANSPORTATION		
ROAD NO.	COUNTY	FINANCIAL PROJECT ID
SR 400	ORANGE	242484-7-32-01

PROFILE SHEET (166)
WBCD

SHEET NO. 283



REVISIONS	
DATE	DESCRIPTION

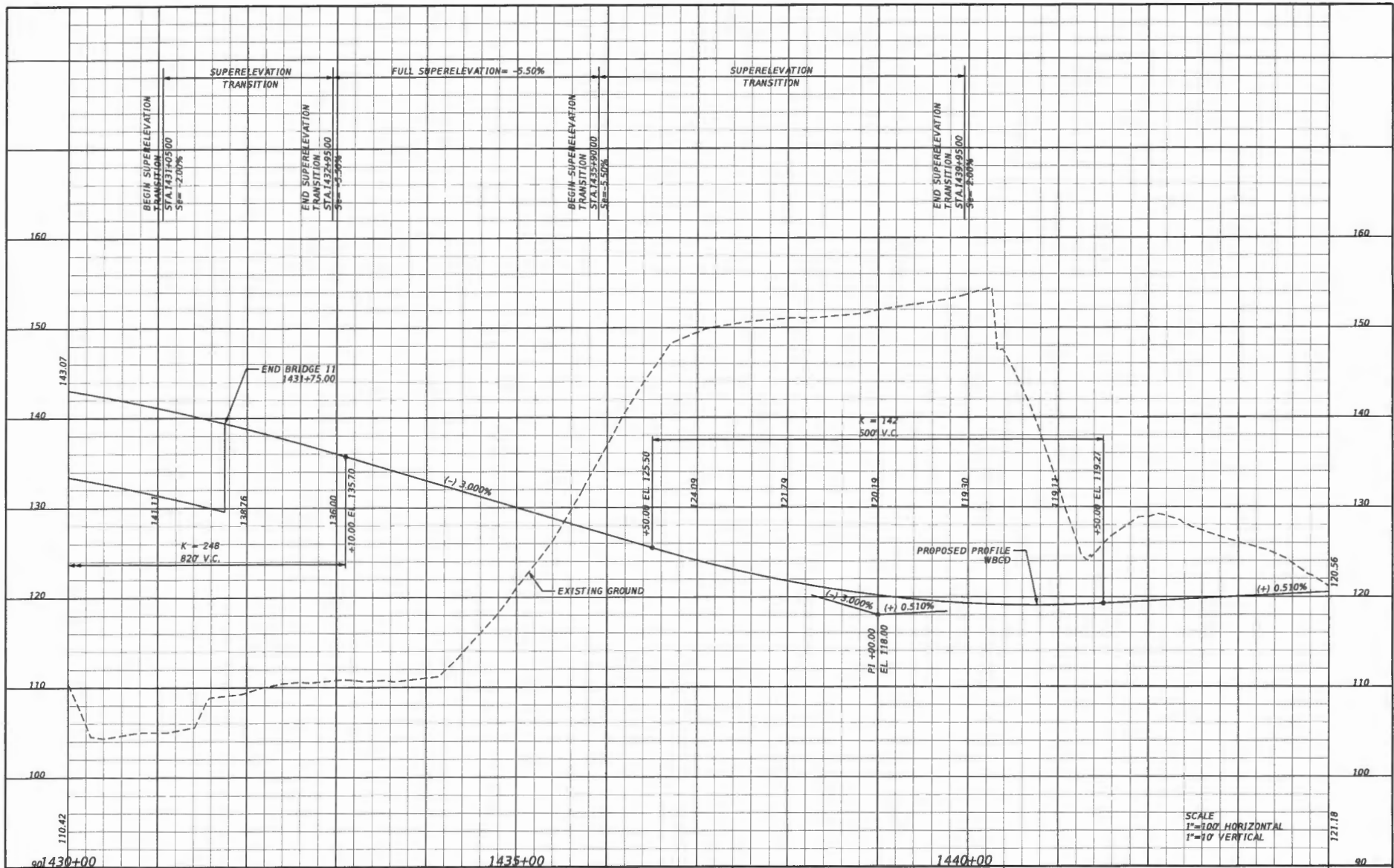
Engineer of Record: Pierre Naville
 P.E. License No. 46076
 CH2M HILL
 235 E. Robinson Street, Suite 505
 Orlando, FL 32801
 PH (407) 423-0030
 Certificate of Authorization No. 000072

STATE OF FLORIDA		
DEPARTMENT OF TRANSPORTATION		
ROAD NO.	COUNTY	FINANCIAL PROJECT ID
SR 400	ORANGE	242484-7-32-01

PROFILE SHEET (167)
WBCD

SHEET NO.
284

THE OFFICIAL RECORD OF THIS SHEET IS THE ELECTRONIC FILE DIGITALLY SIGNED AND SEALED UNDER RULE 61G15-23.004, F.A.C.



REVISIONS	
DATE	DESCRIPTION

Engineer of Record: Pierre Havalille
 P.E. License No. 46074
 CH2M HILL
 255 E. Robinson Street, Suite 505
 Orlando, FL 32801
 PH (407) 423-0030
 Certificate of Authorization No. 000072

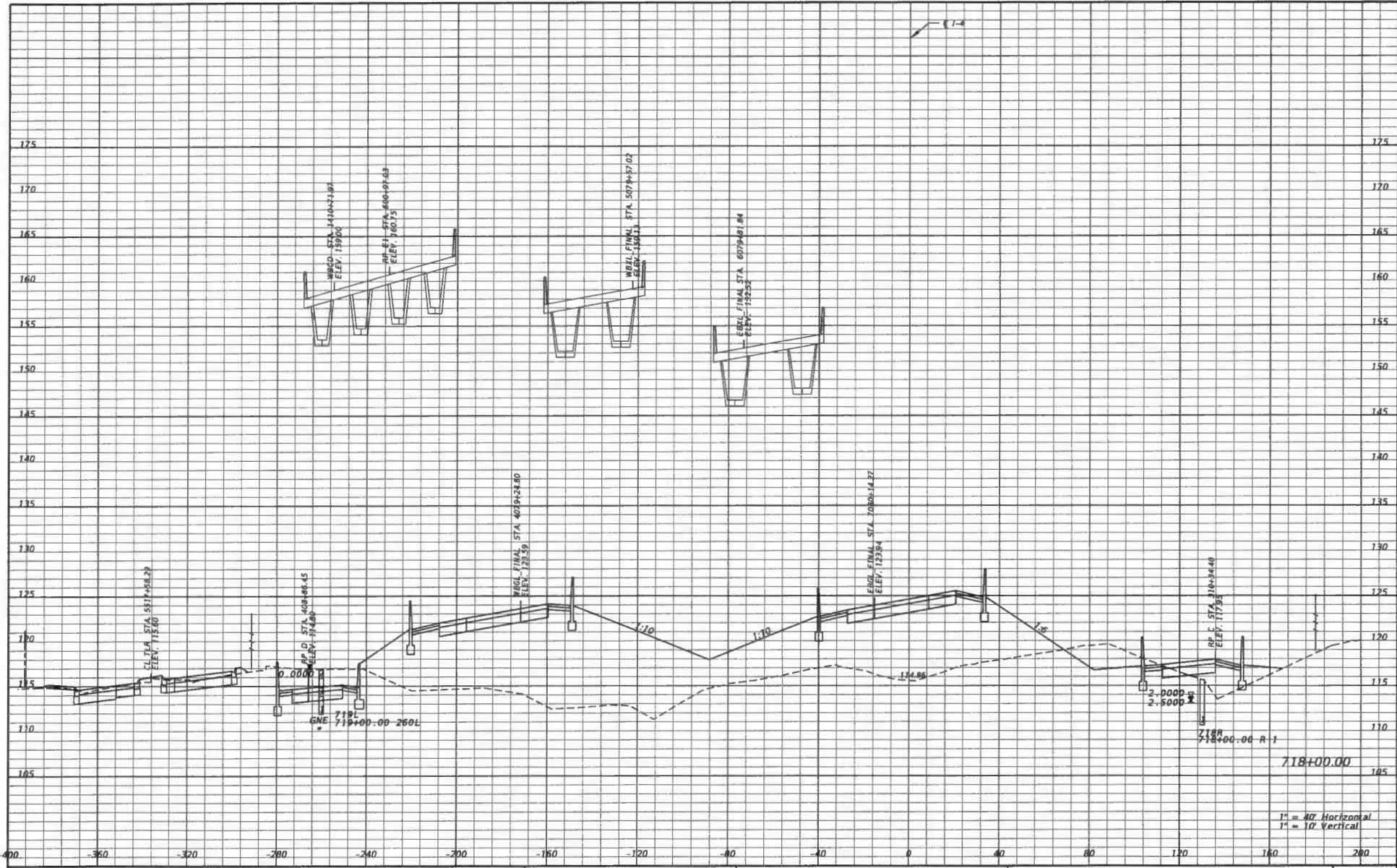
STATE OF FLORIDA		
DEPARTMENT OF TRANSPORTATION		
ROAD NO.	COUNTY	FINANCIAL PROJECT ID
SR 400	ORANGE	242484-7-32-01

PROFILE SHEET (168)
WBCD

SHEET NO.
285

THE OFFICIAL RECORD OF THIS SHEET IS THE ELECTRONIC FILE DIGITALLY SIGNED AND SEALED UNDER RULE 61G15-33.004, F.A.C.

THE OFFICIAL RECORD OF THIS SHEET IS THE ELECTRONIC FILE DIGITALLY SIGNED AND SEALED UNDER RULE 61G15-23.004, F.A.C.



REVISIONS		DESCRIPTION	
DATE	DESCRIPTION	DATE	DESCRIPTION

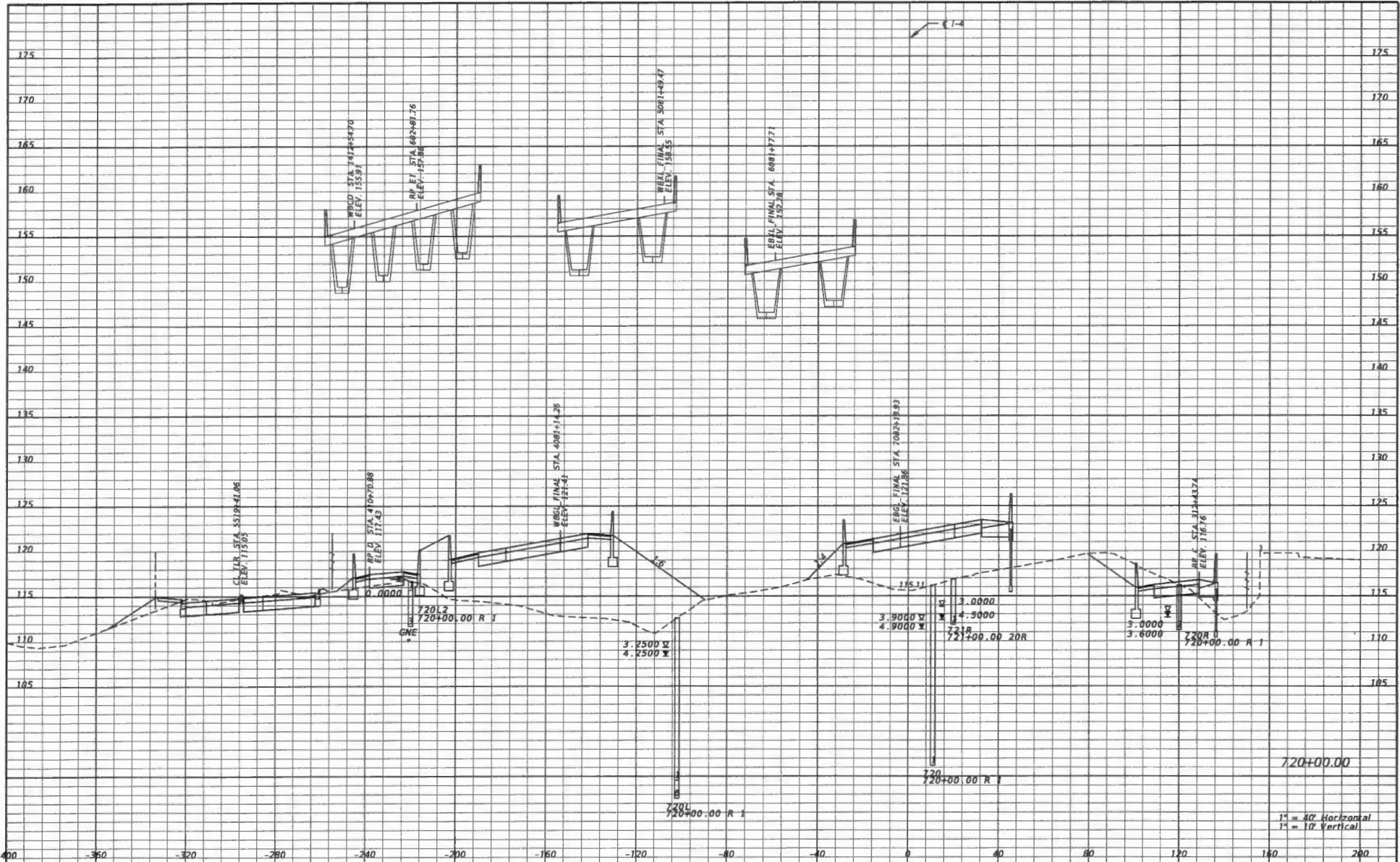
Engineer of Record: Pierre Naville
 P.E. License No. 46076
 CH2M HILL
 255 E. Robinson Street, Suite 505
 Orlando, FL 32801
 PH (407) 423-0030
 Certificate of Authorization No. 000072

STATE OF FLORIDA
DEPARTMENT OF TRANSPORTATION

ROAD NO.	COUNTY	FINANCIAL PROJECT ID
SR 400	ORANGE	242484-7-32-01

CROSS SECTIONS
SR 400 (I-4)

SHEET NO.
 326



THE OFFICIAL RECORD OF THIS SHEET IS THE ELECTRONIC FILE DIGITALLY SIGNED AND SEALED UNDER RULE 61G15-23.004, F.A.C.

REVISIONS		DESCRIPTION	
DATE	DESCRIPTION	DATE	DESCRIPTION

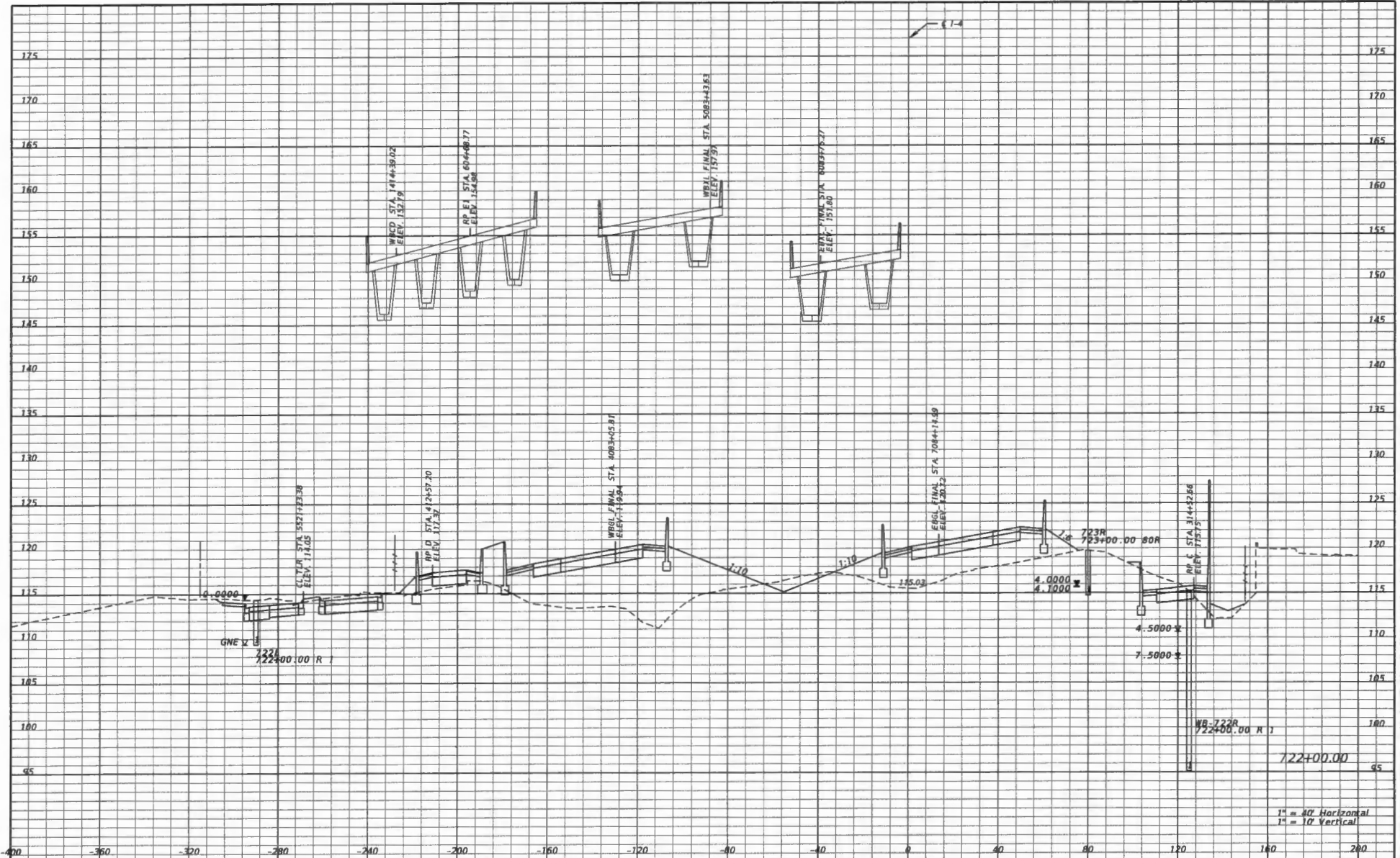
Engineer of Record: Pierre Naville
 P.E. License No. 46076
 CH2M HILL
 255 E. Robinson Street, Suite 505
 Orlando, FL 32801
 PH (407) 423-6030
 Certificate of Authorization No. 000072

STATE OF FLORIDA
 DEPARTMENT OF TRANSPORTATION

ROAD NO.	COUNTY	FINANCIAL PROJECT ID
SR 400	ORANGE	242484-7-32-01

CROSS SECTIONS
SR 400 (I-4)

SHEET NO.
327



1" = 40' Horizontal
1" = 10' Vertical

REVISIONS			
DATE	DESCRIPTION	DATE	DESCRIPTION

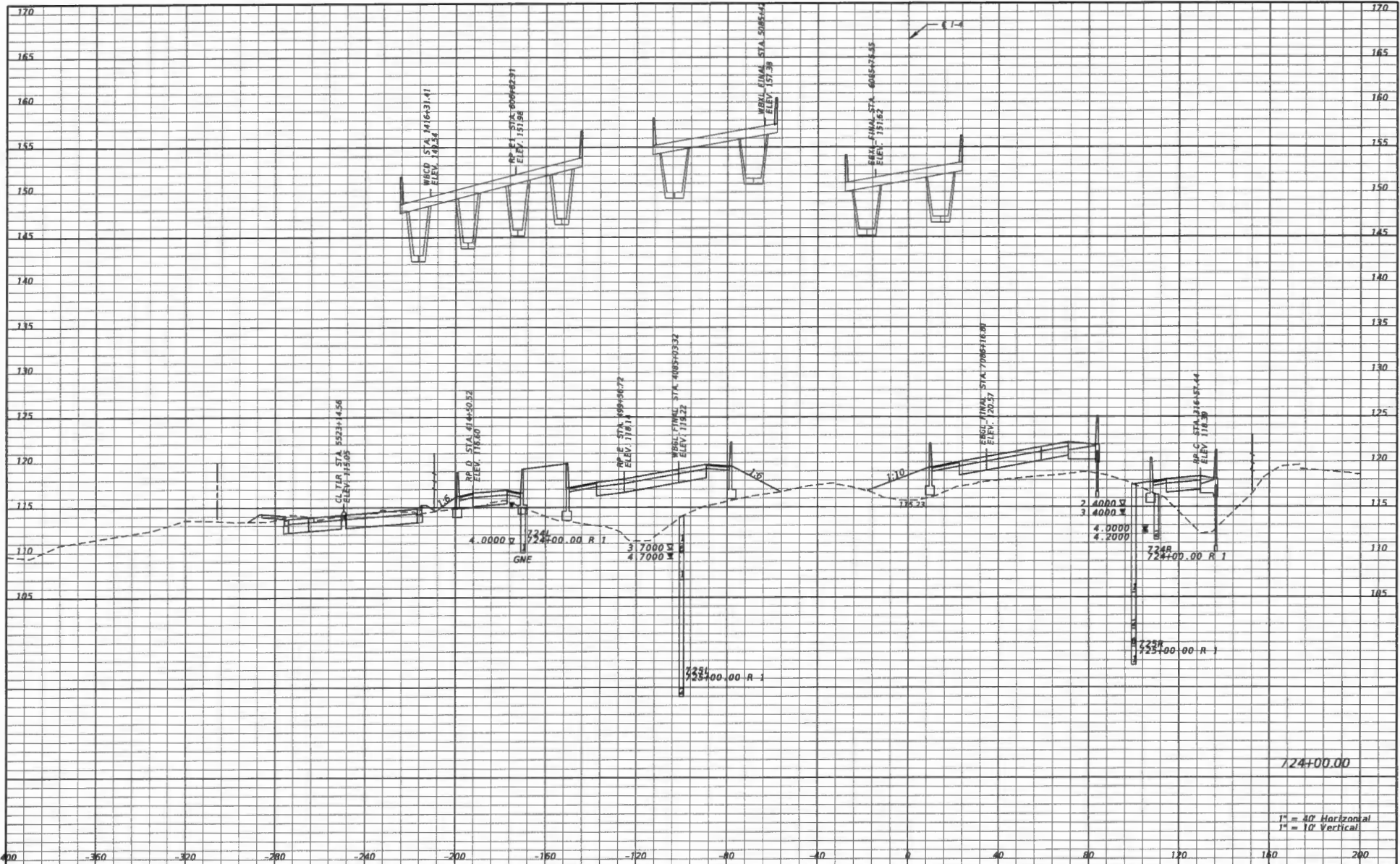
Engineer of Record: Pierre Naville
P.E. License No. 46074
CH2M HILL
255 E. Robinson Street, Suite 505
Orlando, FL 32801
PH (407) 423-0030
Certificate of Authorization No. 000072

STATE OF FLORIDA DEPARTMENT OF TRANSPORTATION		
ROAD NO.	COUNTY	FINANCIAL PROJECT ID
SR 400	ORANGE	242484-7-32-01

CROSS SECTIONS
SR 400 (I-4)

SHEET NO.
328

THE OFFICIAL RECORD OF THIS SHEET IS THE ELECTRONIC FILE DIGITALLY SIGNED AND SEALED UNDER RULE 61G15-23.004, F.A.C.



THE OFFICIAL RECORD OF THIS SHEET IS THE ELECTRONIC FILE DIGITALLY SIGNED AND SEALED UNDER RULE 61G15-23.006, F.A.C.

REVISIONS		DESCRIPTION	
DATE	DESCRIPTION	DATE	DESCRIPTION

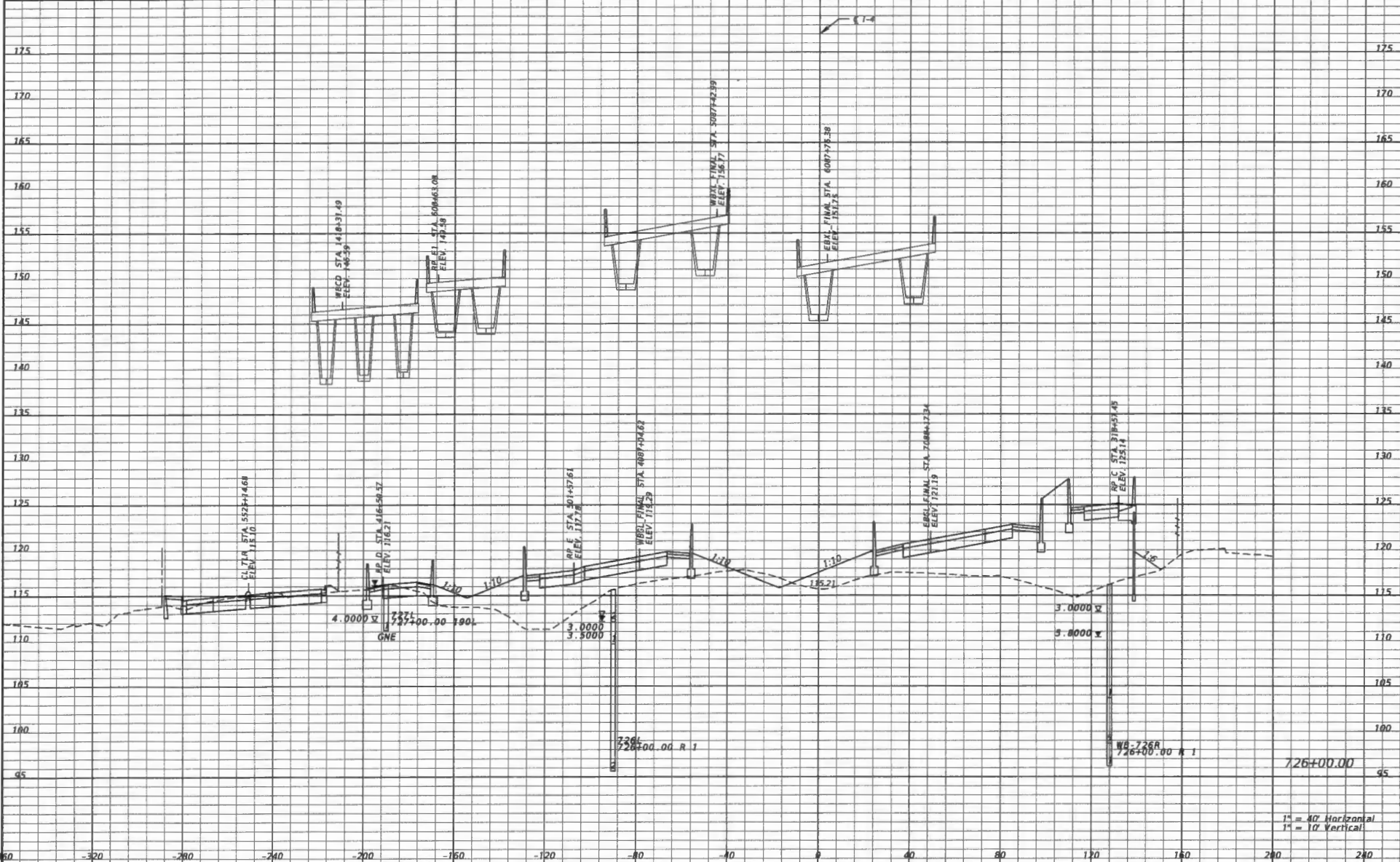
Engineer of Record: Pierre Naville
P.E. License No. 46076
CH2M HILL
255 E. Robinson Street, Suite 505
Orlando, FL 32801
PH (407) 423-0030
Certificate of Authorization No. 000072

STATE OF FLORIDA
DEPARTMENT OF TRANSPORTATION

ROAD NO.	COUNTY	FINANCIAL PROJECT ID
SR 400	ORANGE	242484-7-32-01

**CROSS SECTIONS
SR 400 (I-4)**

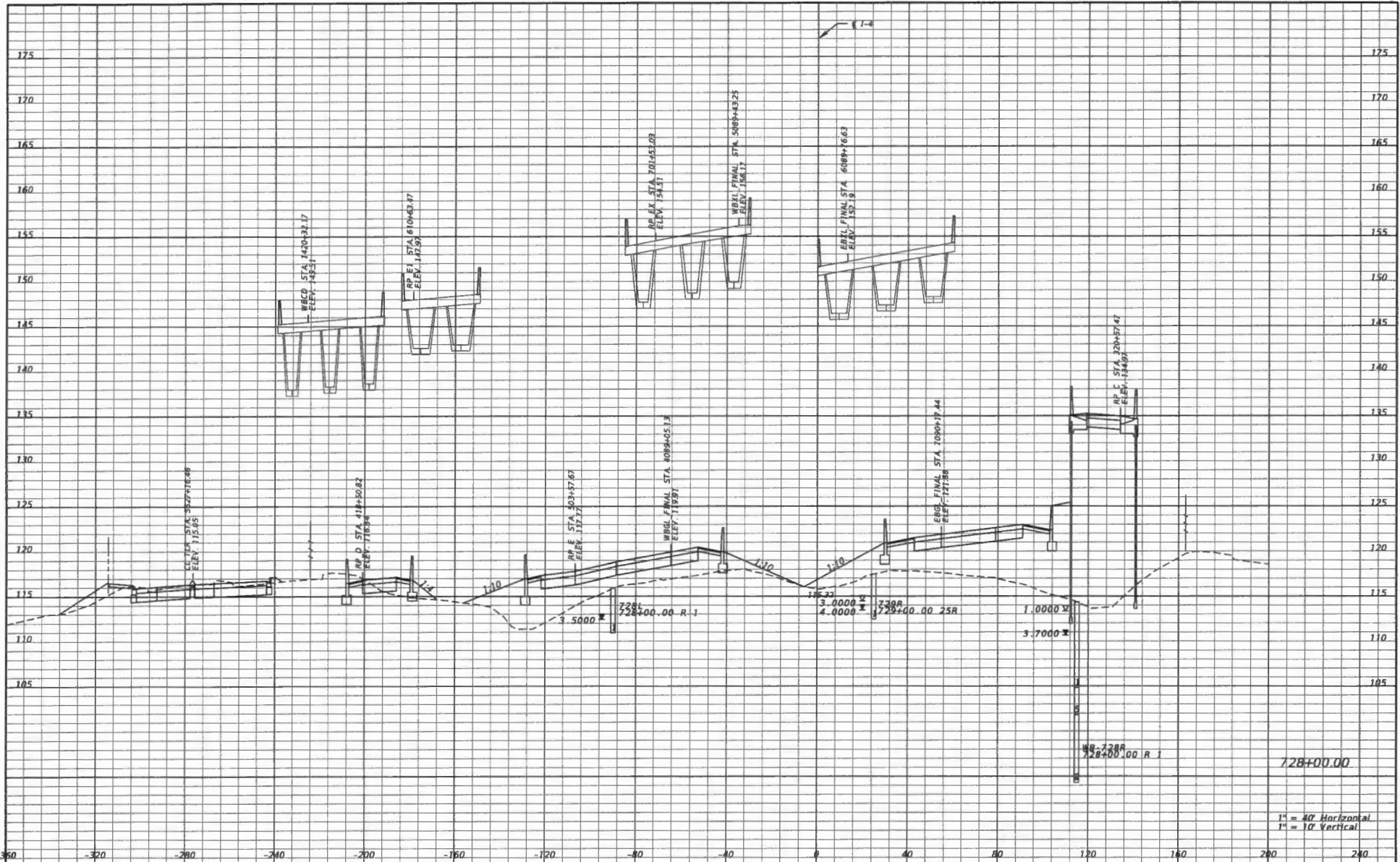
SHEET
NO.
329



THE OFFICIAL RECORD OF THIS SHEET IS THE ELECTRONIC FILE DIGITALLY SIGNED AND SEALED UNDER RULE 61G15-23.004, F.A.C.

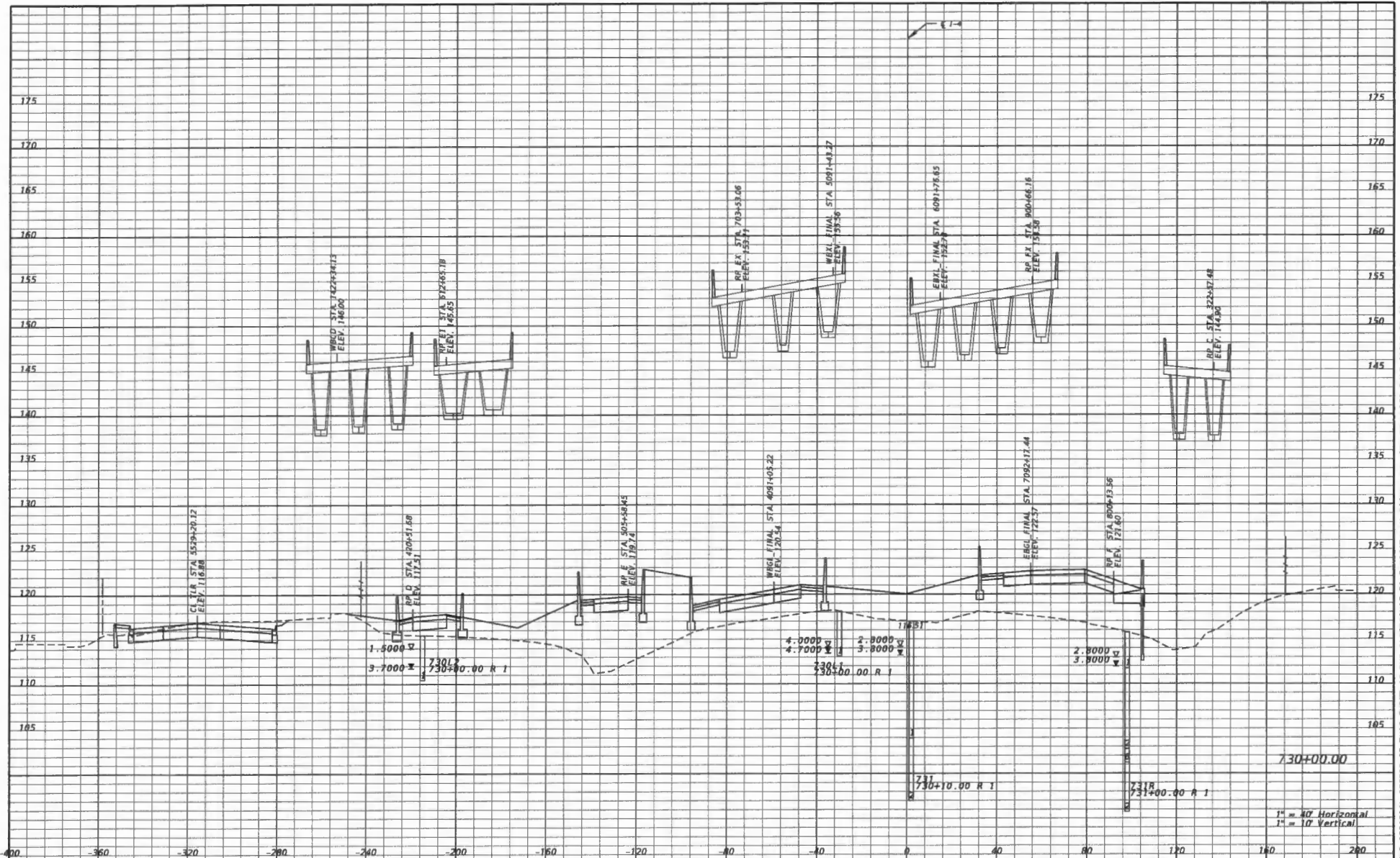
DATE		REVISIONS		DESCRIPTION	Engineer of Record: Pierre Naville P.E. License No. 46076 CH2M HILL 255 E. Robinson Street, Suite 505 Orlando, FL 32801 PH (407) 423-0039 Certificate of Authorization No. 000072	STATE OF FLORIDA DEPARTMENT OF TRANSPORTATION			CROSS SECTIONS SR 400 (I-4)	SHEET NO. 330
DATE	DESCRIPTION	DATE	DESCRIPTION			ROAD NO.	COUNTY	FINANCIAL PROJECT ID		
					SR 400	ORANGE	242484-7-32-01			

1" = 40' Horizontal
1" = 10' Vertical



THE OFFICIAL RECORD OF THIS SHEET IS THE ELECTRONIC FILE DIGITALLY SIGNED AND SEALED UNDER RULE 61G15-23.004, F.A.C.

REVISIONS		DESCRIPTION	Engineer of Record: Pierre Naville P.E. License No. 46076 CH2M HILL 255 E. Robinson Street, Suite 505 Orlando, FL 32801 PH (407) 423-6030 Certificate of Authorization No. 000072	STATE OF FLORIDA DEPARTMENT OF TRANSPORTATION			CROSS SECTIONS SR 400 (I-4)	SHEET NO. 331
DATE	DESCRIPTION			ROAD NO.	COUNTY	FINANCIAL PROJECT ID		
			SR 400	ORANGE	242484-7-32-01			

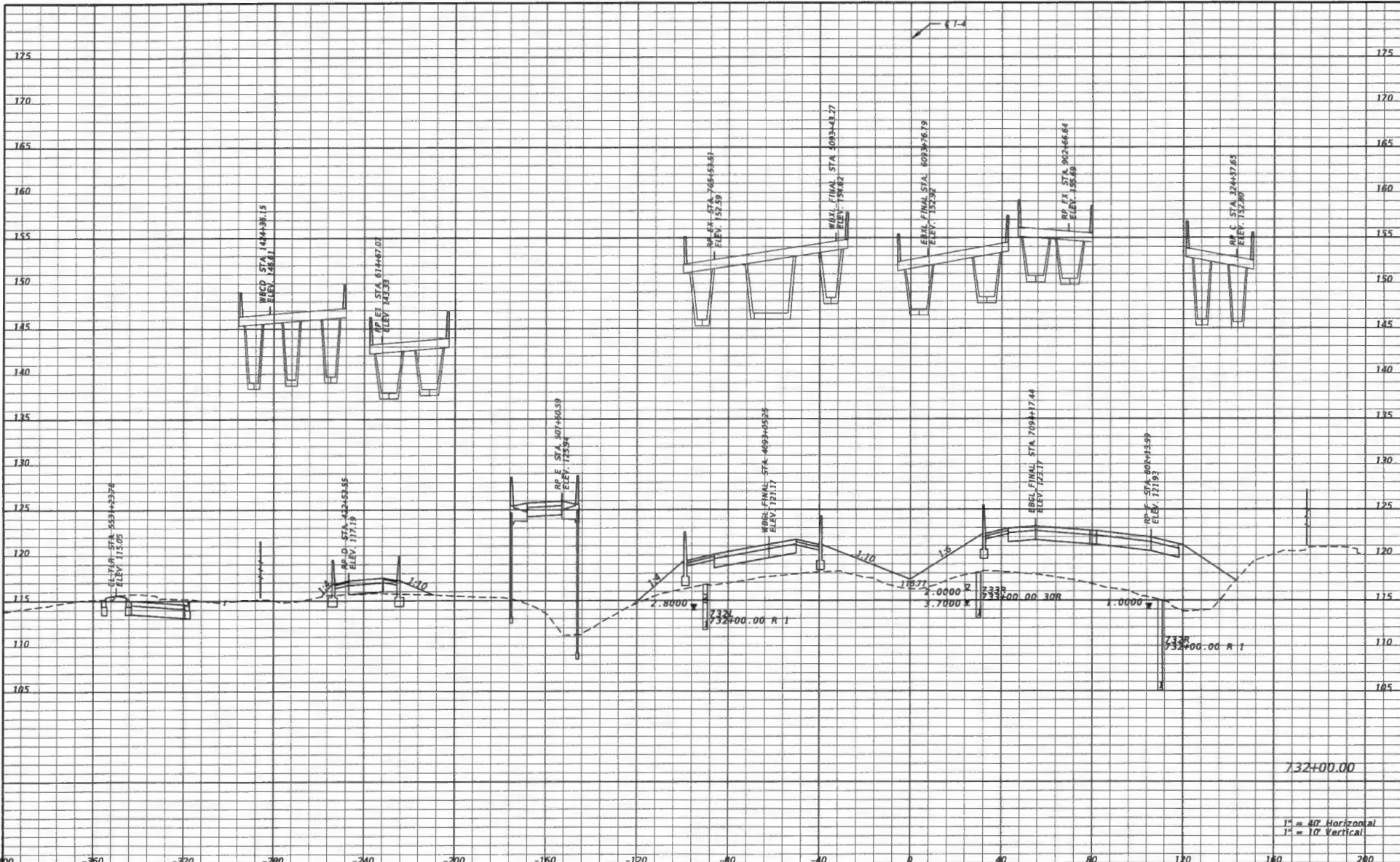


THE OFFICIAL RECORD OF THIS SHEET IS THE ELECTRONIC FILE DIGITALLY SIGNED AND SEALED UNDER RULE 61G15-23.004, F.A.C.

REVISIONS		DESCRIPTION		Engineer of Record: Pierre Naville P.E. License No. 46076 CH2M HILL 255 E. Robinson Street, Suite 505 Orlando, FL 32801 PH (407) 423-0030 Certificate of Authorization No. 000072	STATE OF FLORIDA DEPARTMENT OF TRANSPORTATION			SHEET NO. 332
DATE	DESCRIPTION	DATE	DESCRIPTION		ROAD NO.	COUNTY	FINANCIAL PROJECT ID	
					SR 400	ORANGE	242484-7-32-01	

**CROSS SECTIONS
SR 400 (I-4)**

1" = 40' Horizontal
1" = 10' Vertical



THE OFFICIAL RECORD OF THIS SHEET IS THE ELECTRONIC FILE DIGITALLY SIGNED AND SEALED UNDER RULE 61G15-23.004, F.A.C.

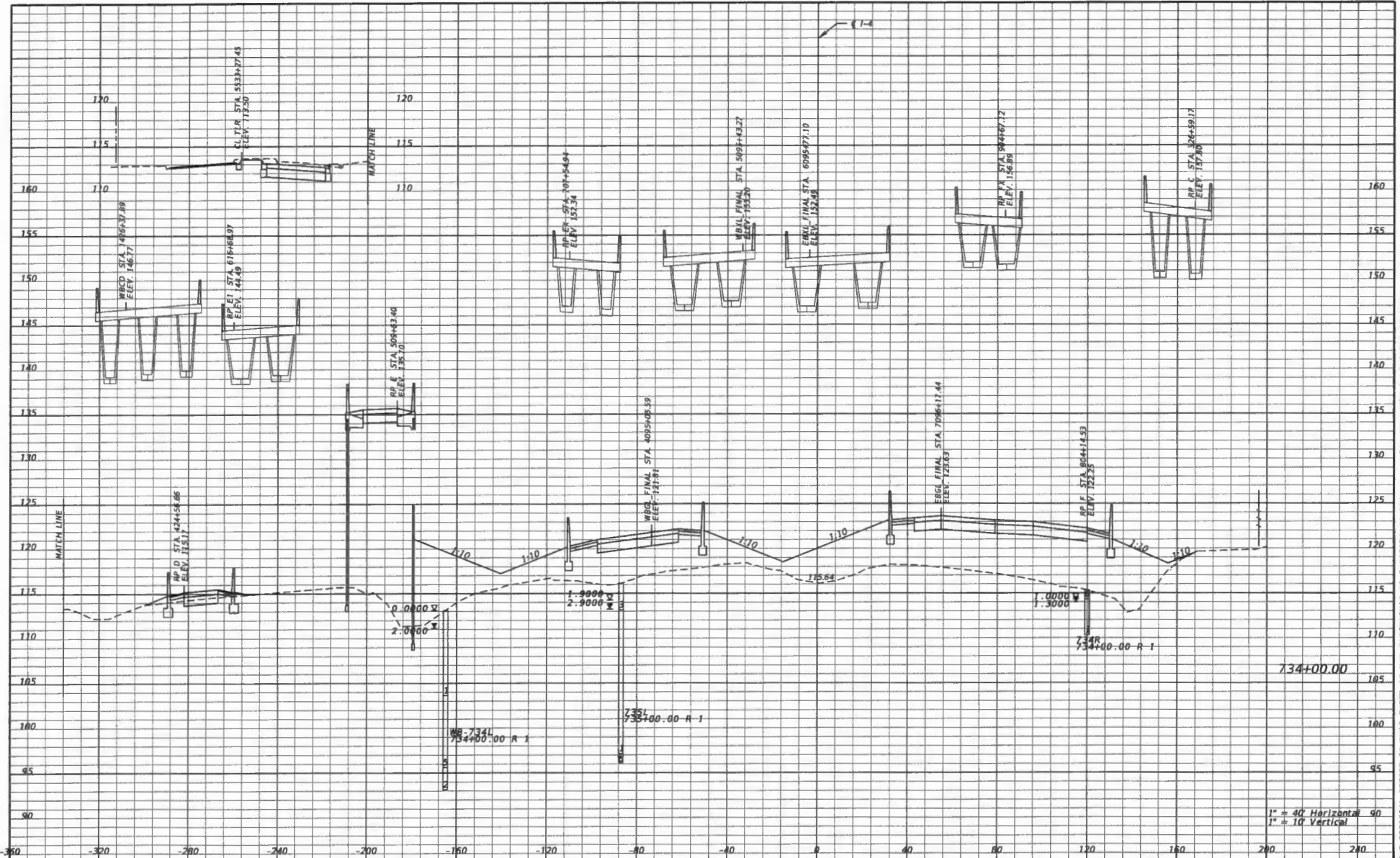
REVISIONS			
DATE	DESCRIPTION	DATE	DESCRIPTION

Engineer of Record: Pierre Havaille
 P.E. License No. 46076
 CH2M HILL
 255 E. Robinson Street, Suite 505
 Orlando, FL 32801
 PH (407) 423-0030
 Certificate of Authorization No. 000072

STATE OF FLORIDA DEPARTMENT OF TRANSPORTATION		
ROAD NO.	COUNTY	FINANCIAL PROJECT ID
SR 400	ORANGE	242484-7-32-01

CROSS SECTIONS
SR 400 (I-4)

SHEET NO.
 333



REVISIONS	
DATE	DESCRIPTION

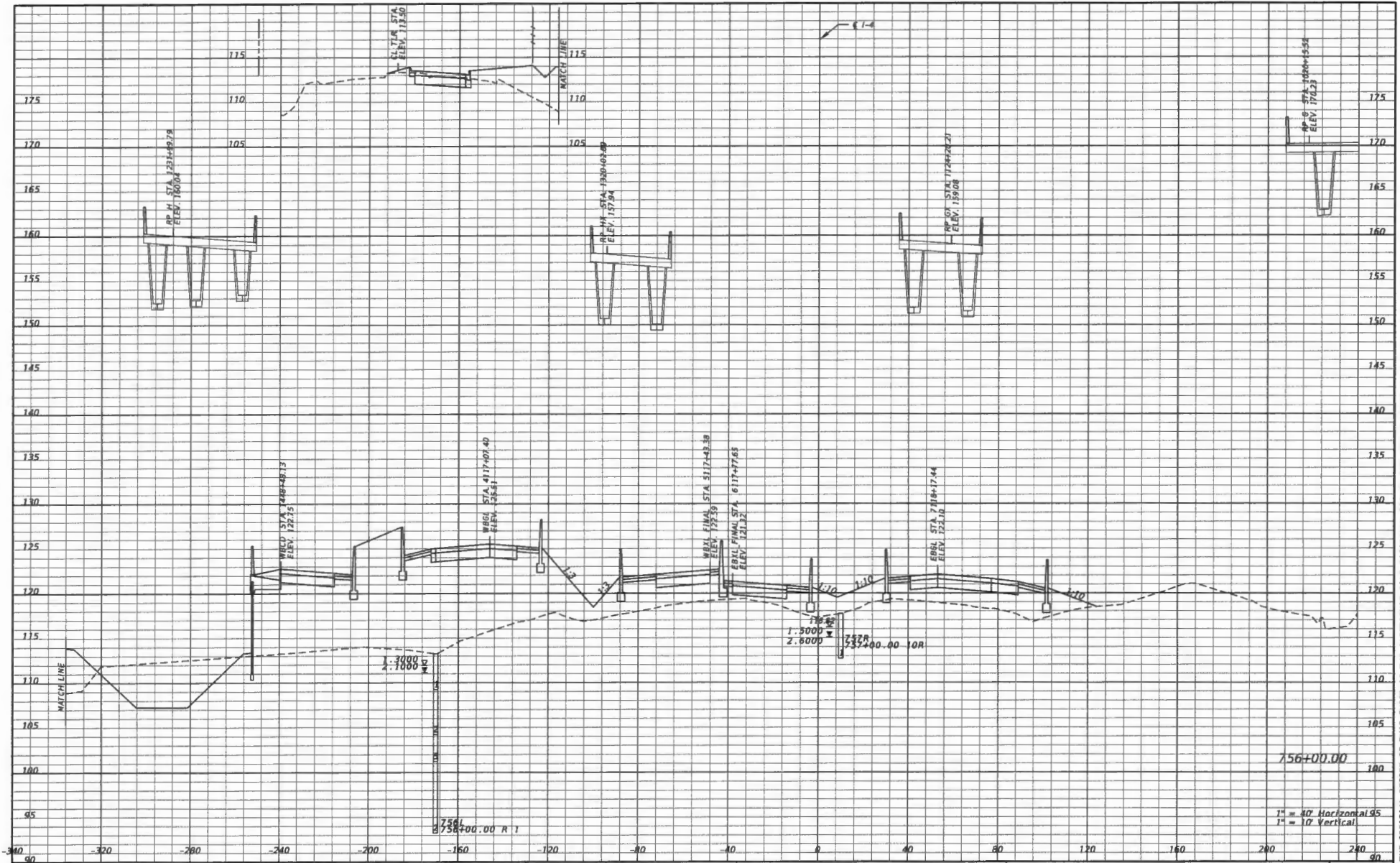
Engineer of Record: Pierre Naville
 P.E. License No. 46076
 CH2M HILL
 255 E. Robinson Street, Suite 505
 Orlando, FL 32801
 PH (407) 423-0030
 Certificate of Authorization No. 000072

STATE OF FLORIDA DEPARTMENT OF TRANSPORTATION		
ROAD NO.	COUNTY	FINANCIAL PROJECT ID
SR 400	ORANGE	242484-7-32-01

**CROSS SECTIONS
SR 400 (I-4)**

SHEET NO.
334

THE OFFICIAL RECORD OF THIS SHEET IS THE ELECTRONIC FILE DIGITALLY SIGNED AND SEALED UNDER RULE 61G15-23.004, F.A.C.



THE OFFICIAL RECORD OF THIS SHEET IS THE ELECTRONIC FILE DIGITALLY SIGNED AND SEALED UNDER RULE 61G15-23.004, F. A. C.

REVISIONS		DESCRIPTION	
DATE	DESCRIPTION	DATE	DESCRIPTION

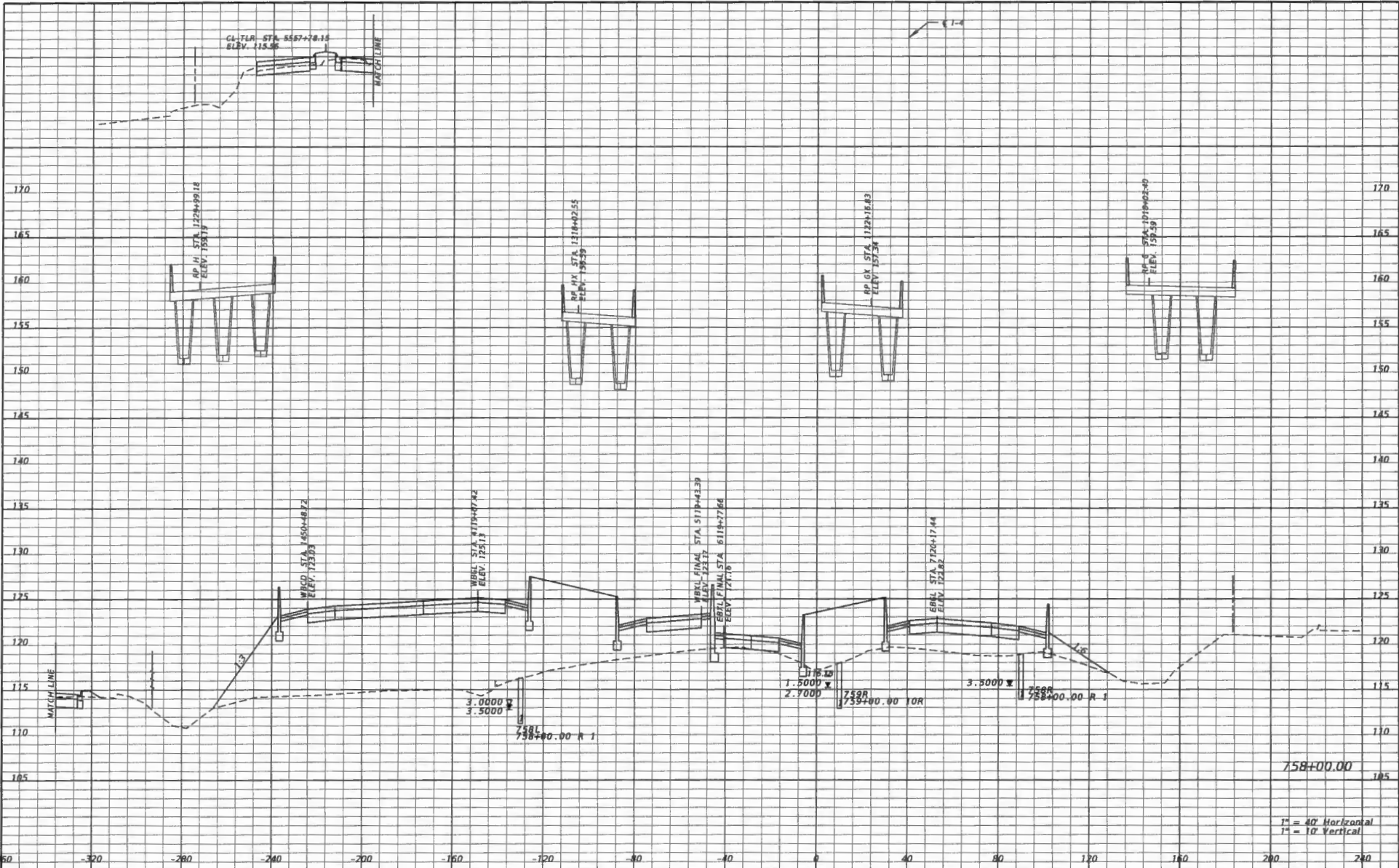
Engineer of Record: Pierre Naville
 P.E. License No. 46076
 CH2M HILL
 255 E. Robinson Street, Suite 505
 Orlando, FL 32801
 PH (407) 423-0030
 Certificate of Authorization No. 000072

STATE OF FLORIDA
 DEPARTMENT OF TRANSPORTATION

ROAD NO.	COUNTY	FINANCIAL PROJECT ID
SR 400	ORANGE	242484-7-32-01

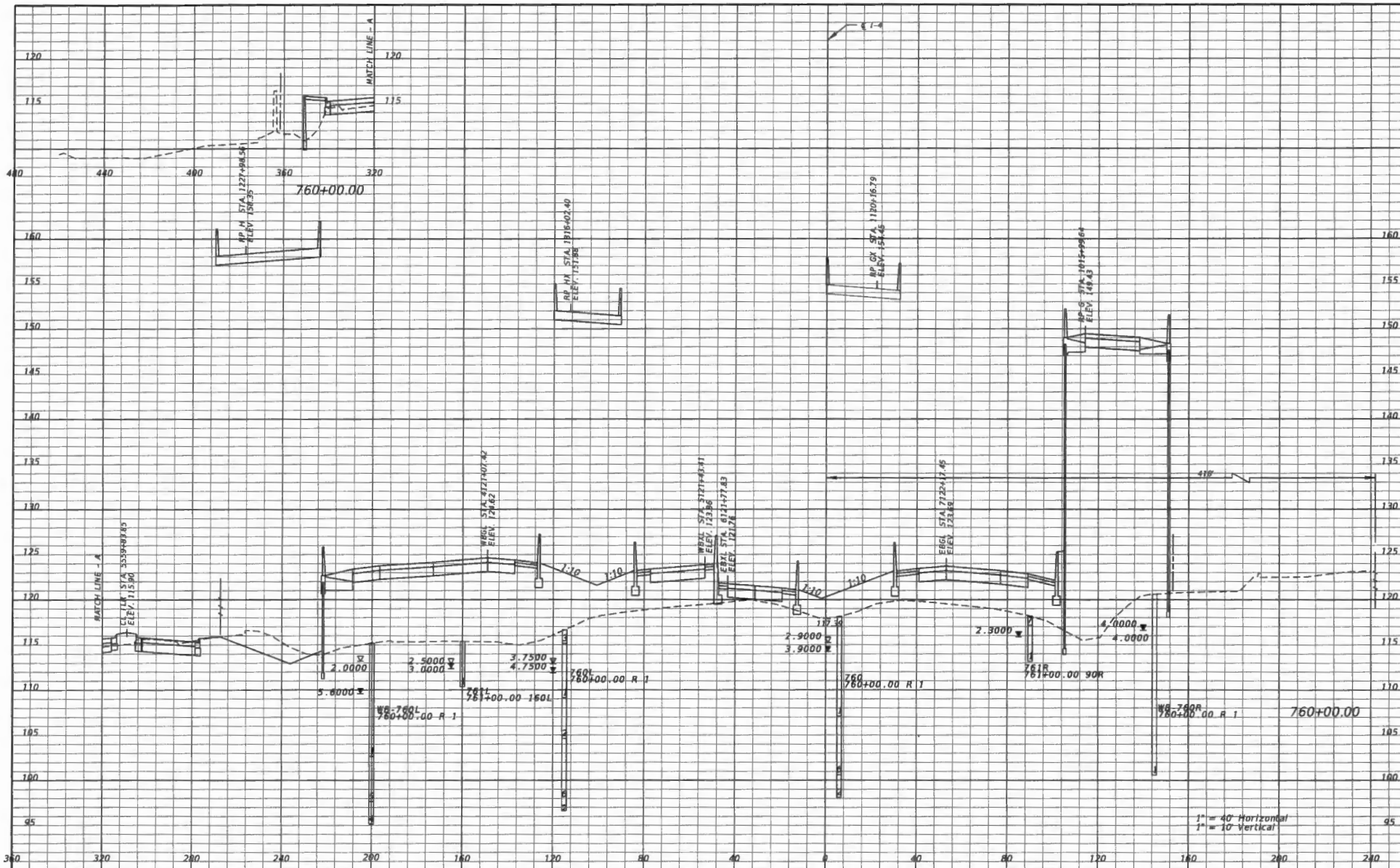
CROSS SECTIONS
SR 400 (I-4)

SHEET NO.
345



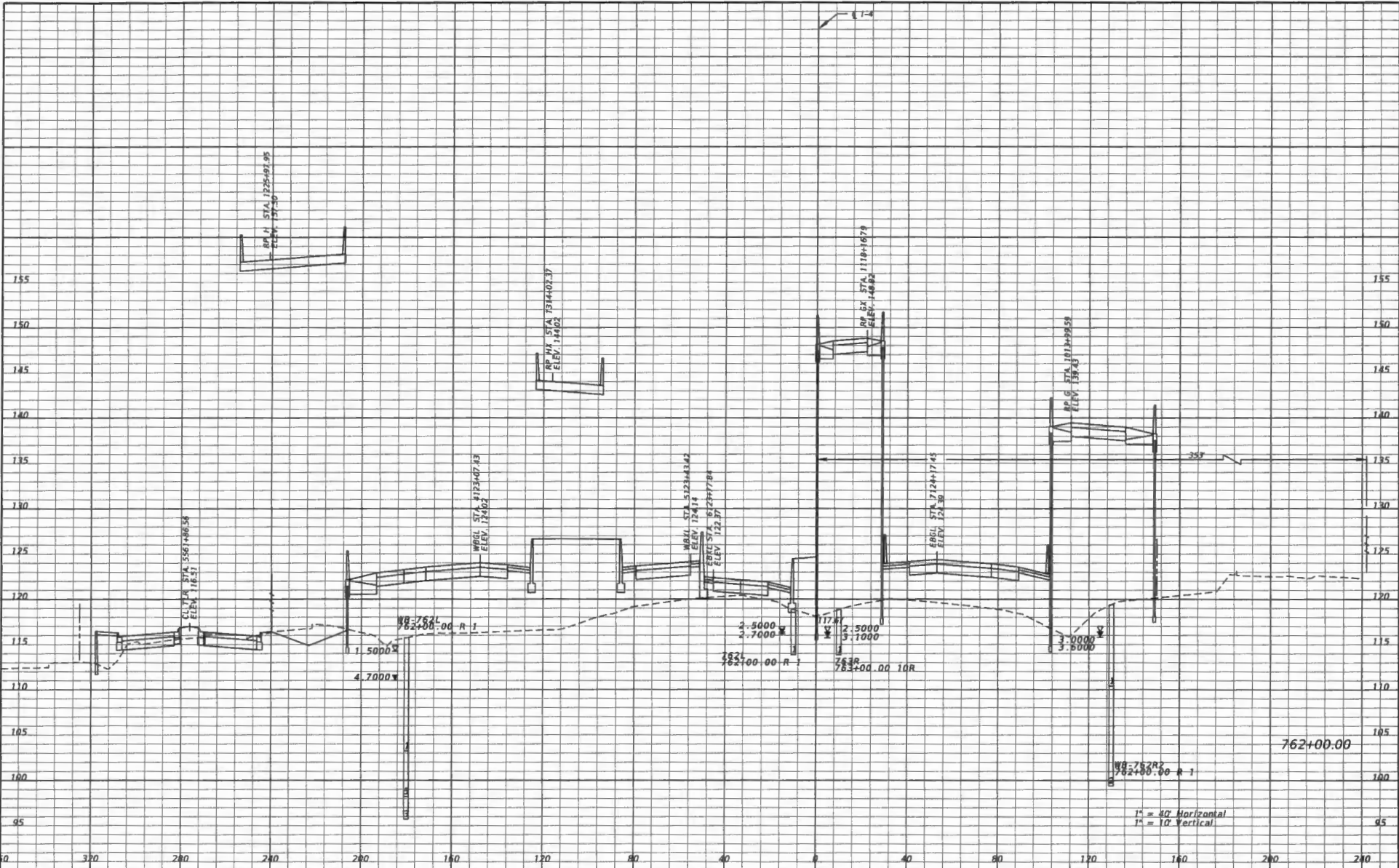
THE OFFICIAL RECORD OF THIS SHEET IS THE ELECTRONIC FILE DIGITALLY SIGNED AND SEALED UNDER RULE 61G19-23.004, F.A.C.

REVISIONS		REVISIONS		Engineer of Record: Pierre Naville P.E. License No. 46076 CN2W HILL 255 E. Robinson Street, Suite 505 Orlando, FL 32801 PH (407) 423-0030 Certificate of Authorization No. 000072	STATE OF FLORIDA DEPARTMENT OF TRANSPORTATION			CROSS SECTIONS SR 400 (I-4)	SHEET NO. 346
DATE	DESCRIPTION	DATE	DESCRIPTION		ROAD NO.	COUNTY	FINANCIAL PROJECT ID		
					SR 400	ORANGE	242484-7-32-01		



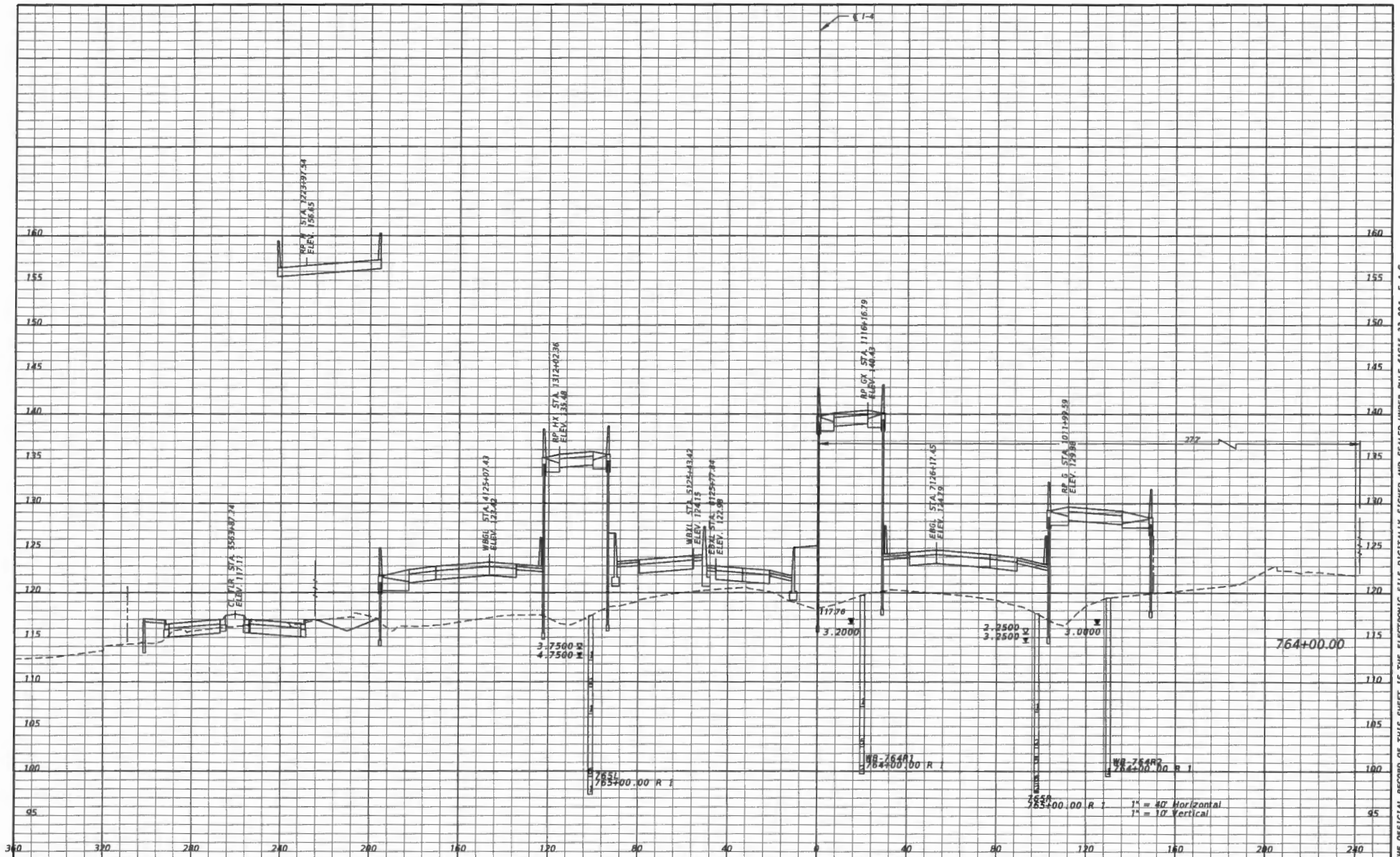
THE OFFICIAL RECORD OF THIS SHEET IS THE ELECTRONIC FILE DIGITALLY SIGNED AND SEALED UNDER RULE 61G15-23.004, F.A.C.

REVISIONS		REVISIONS		Engineer of Record: Pierre Navallas P.E. License No. 46076 CH2M HILL 255 E. Robinson Street, Suite 505 Orlando, FL 32801 PH (407) 423-0030 Certificate of Authorization No. 000072	STATE OF FLORIDA DEPARTMENT OF TRANSPORTATION			CROSS SECTIONS SR 400 (I-4)	SHEET NO. 347
DATE	DESCRIPTION	DATE	DESCRIPTION		ROAD NO.	COUNTY	FINANCIAL PROJECT ID		
					SR 400	ORANGE	242484-7-32-01		



THE OFFICIAL RECORD OF THIS SHEET IS THE ELECTRONIC FILE DIGITALLY SIGNED AND SEALED UNDER RULE 81G14-23.004, F.A.C.

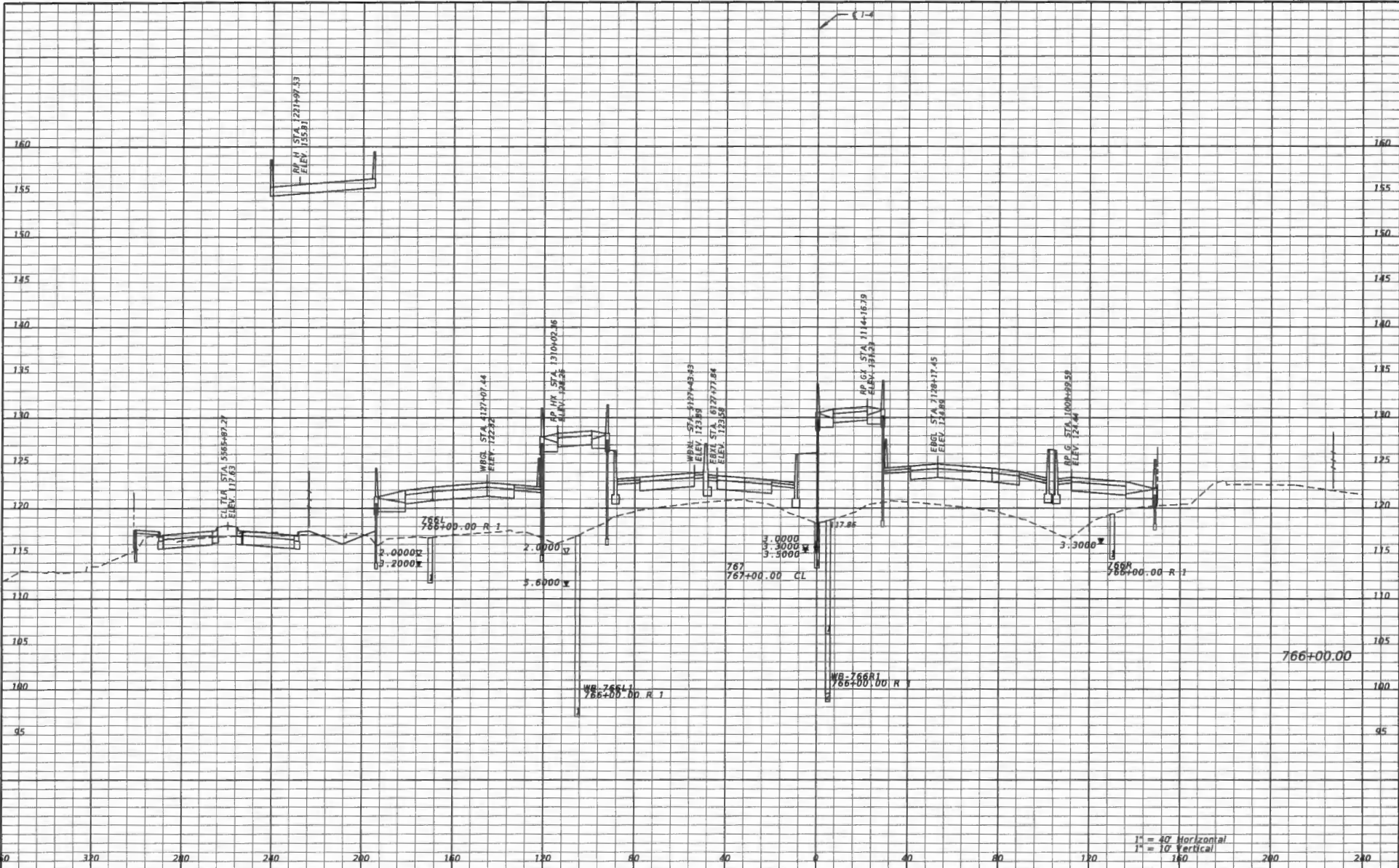
REVISIONS				Engineer of Record: Pierre Naville P.E. License No. 46076 CHOW HILL 255 E. Robinson Street, Suite 505 Orlando, FL 32801 PH (407) 423-0030 Certificate of Authorization No. 000072			STATE OF FLORIDA DEPARTMENT OF TRANSPORTATION ROAD NO. COUNTY FINANCIAL PROJECT ID SR 400 ORANGE 242484-7-32-01			CROSS SECTIONS SR 400 (I-4) SHEET NO. 348	
DATE	DESCRIPTION	DATE	DESCRIPTION								



THE OFFICIAL RECORD OF THIS SHEET IS THE ELECTRONIC FILE DIGITALLY SIGNED AND SEALED UNDER RULE 61G15-23.004, F.A.C.

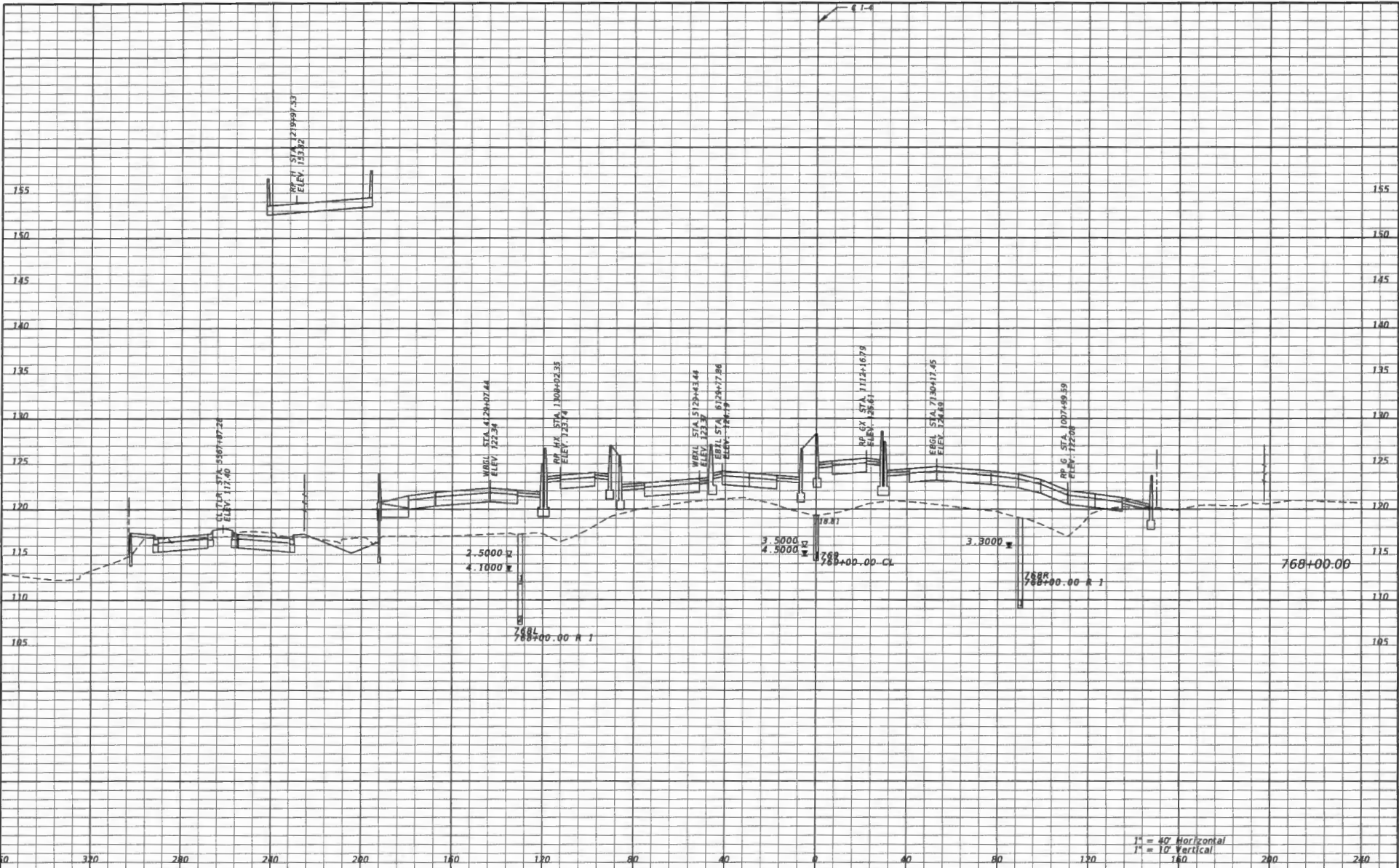
REVISIONS		REVISIONS		Engineer of Record: Pierre Naville P.E. License No. 48076 CH2M HILL 255 E. Robinson Street, Suite 505 Orlando, FL 32801 PH (407) 423-0030 Certificate of Authorization No. 000072	STATE OF FLORIDA DEPARTMENT OF TRANSPORTATION			CROSS SECTIONS SR 400 (I-4)	SHEET NO. 349
DATE	DESCRIPTION	DATE	DESCRIPTION		ROAD NO.	COUNTY	FINANCIAL PROJECT ID		
					SR 400	ORANGE	242484-7-32-01		

THE OFFICIAL RECORD OF THIS SHEET IS THE ELECTRONIC FILE DIGITALLY SIGNED AND SEALED UNDER RULE 61G15-23.004, F.A.C.



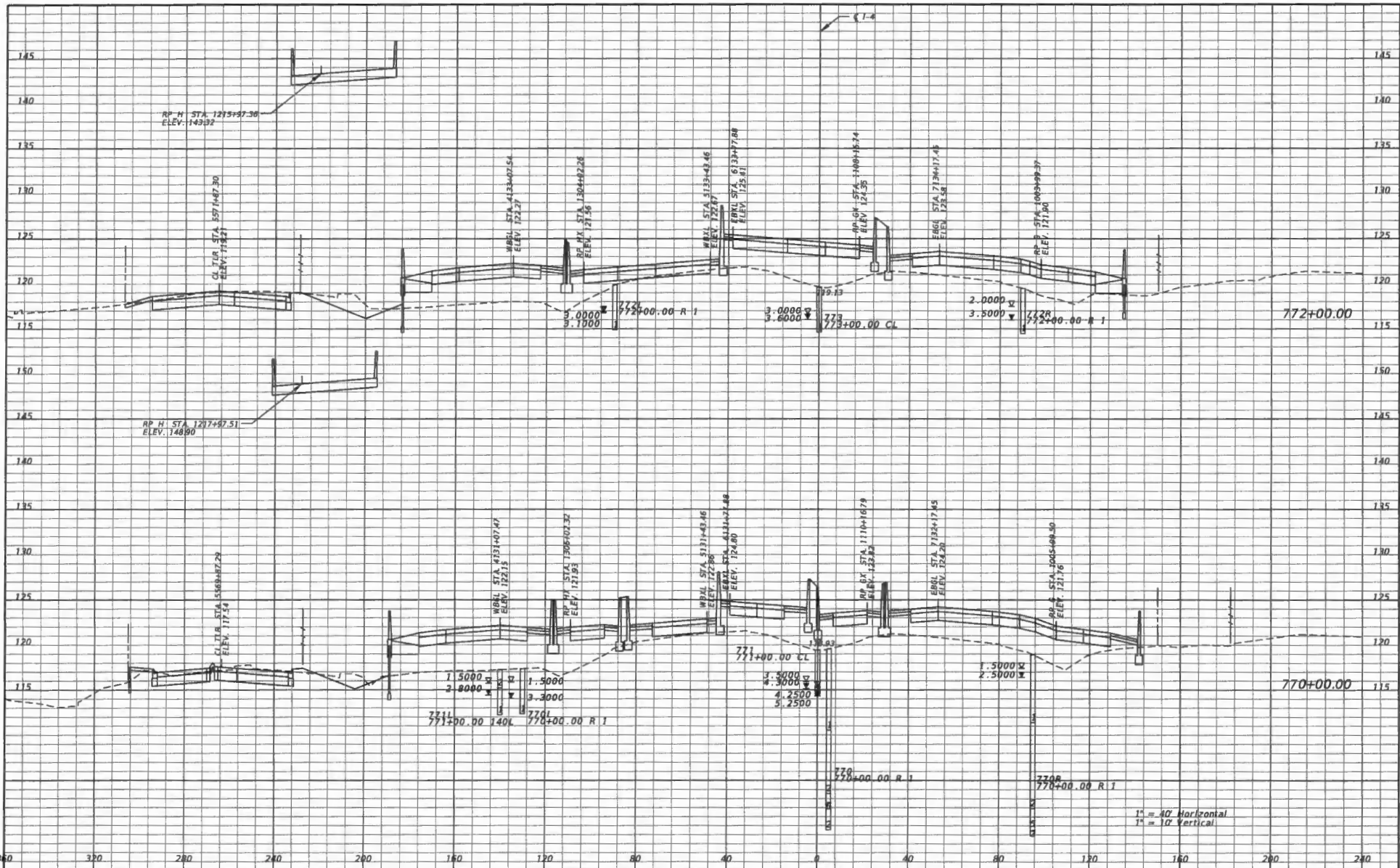
1" = 40' Horizontal
1" = 10' Vertical

REVISIONS		REVISIONS		Engineer of Record: Pierre Naville P.E. License No. 46076 CHOW HILL 255 E. Robinson Street, Suite 505 Orlando, FL 32801 PH (407) 423-0030 Certificate of Authorization No. 000072	STATE OF FLORIDA DEPARTMENT OF TRANSPORTATION			CROSS SECTIONS SR 400 (I-4)	SHEET NO. 350
DATE	DESCRIPTION	DATE	DESCRIPTION		ROAD NO.	COUNTY	FINANCIAL PROJECT ID		
					SR 400	ORANGE	242484-7-32-01		



THE OFFICIAL RECORD OF THIS SHEET IS THE ELECTRONIC FILE DIGITALLY SIGNED AND SEALED UNDER RULE 61G13-23.004, F.A.C.

DATE		REVISIONS		Engineer of Record: Pierre Navaille P.E. License No. 46076 CH2M HILL 255 E. Robinson Street, Suite 505 Orlando, FL 32801 PH (407) 423-0030 Certificate of Authorization No. 000072			STATE OF FLORIDA DEPARTMENT OF TRANSPORTATION			CROSS SECTIONS SR 400 (I-4)	SHEET NO.
DATE	DESCRIPTION	DATE	DESCRIPTION				ROAD NO.	COUNTY	FINANCIAL PROJECT ID		351
				SR 400	ORANGE	242484-7-32-01					

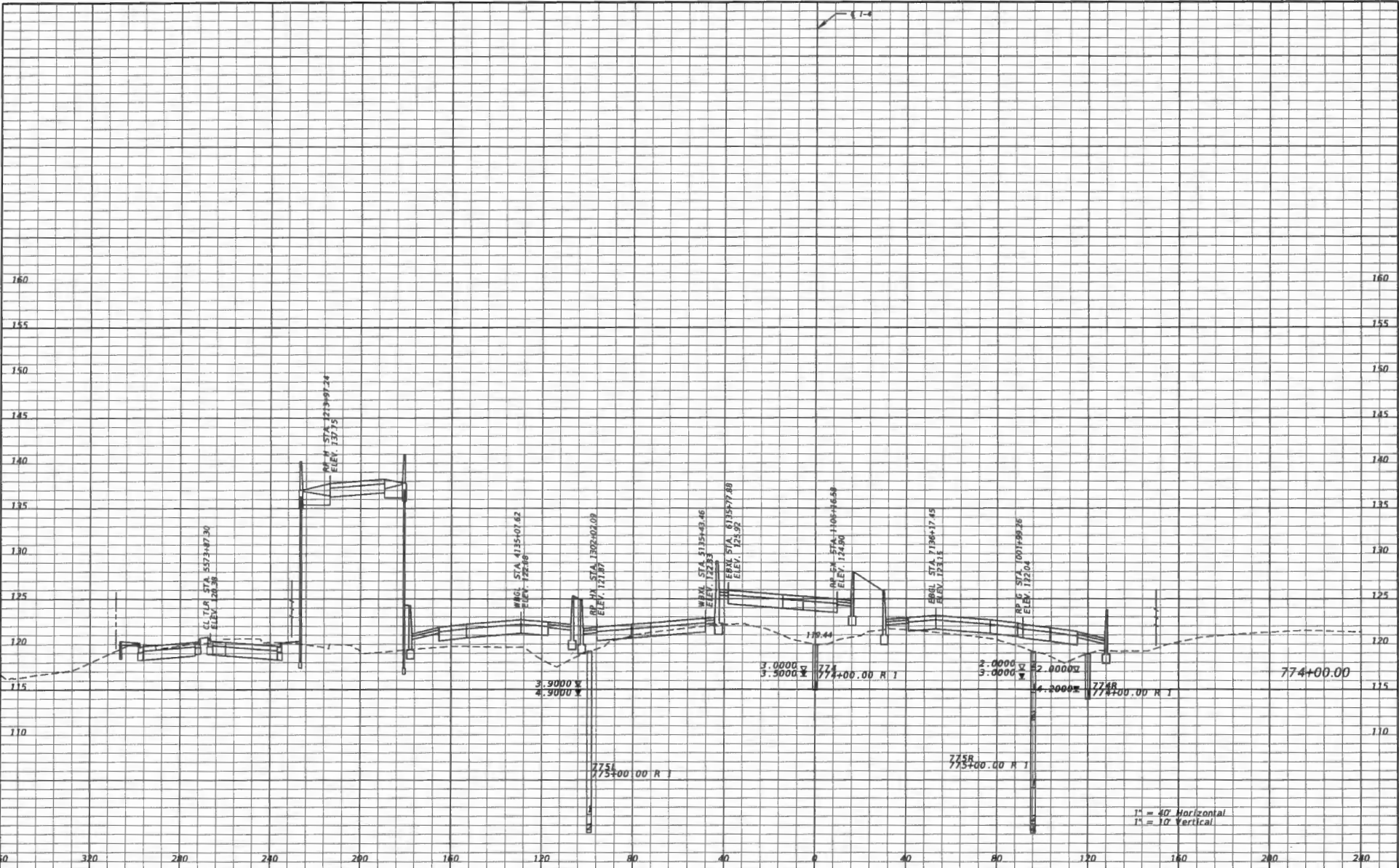


1" = 40' Horizontal
1" = 10' Vertical

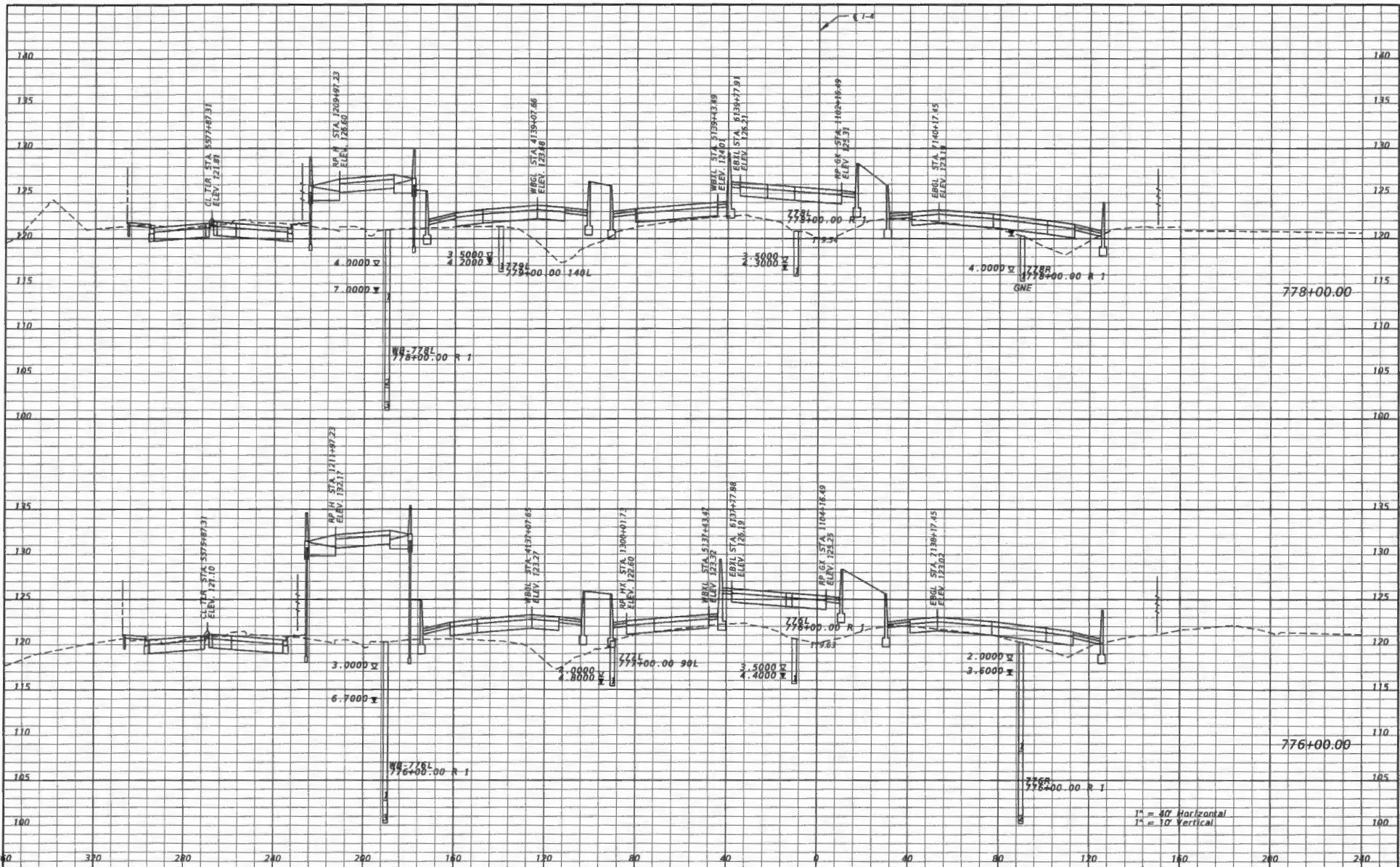
REVISIONS		REVISIONS		Engineer of Record: Pierre Novelle P.E. License No. 46076 CHOW HILL 255 E. Robinson Street, Suite 305 Orlando, FL 32801 PH (407) 423-0030 Certificate of Authorization No. 000072	STATE OF FLORIDA DEPARTMENT OF TRANSPORTATION			CROSS SECTIONS SR 400 (I-4)	SHEET NO. 352
DATE	DESCRIPTION	DATE	DESCRIPTION		ROAD NO.	COUNTY	FINANCIAL PROJECT ID		
					SR 400	ORANGE	242484-7-32-01		

THE OFFICIAL RECORD OF THIS SHEET IS THE ELECTRONIC FILE DIGITALLY SIGNED AND SEALED UNDER RULE 61G14-23.004, F.A.C.

THE OFFICIAL RECORD OF THIS SHEET IS THE ELECTRONIC FILE DIGITALLY SIGNED AND SEALED UNDER RULE 61G13-23.004, F.A.C.



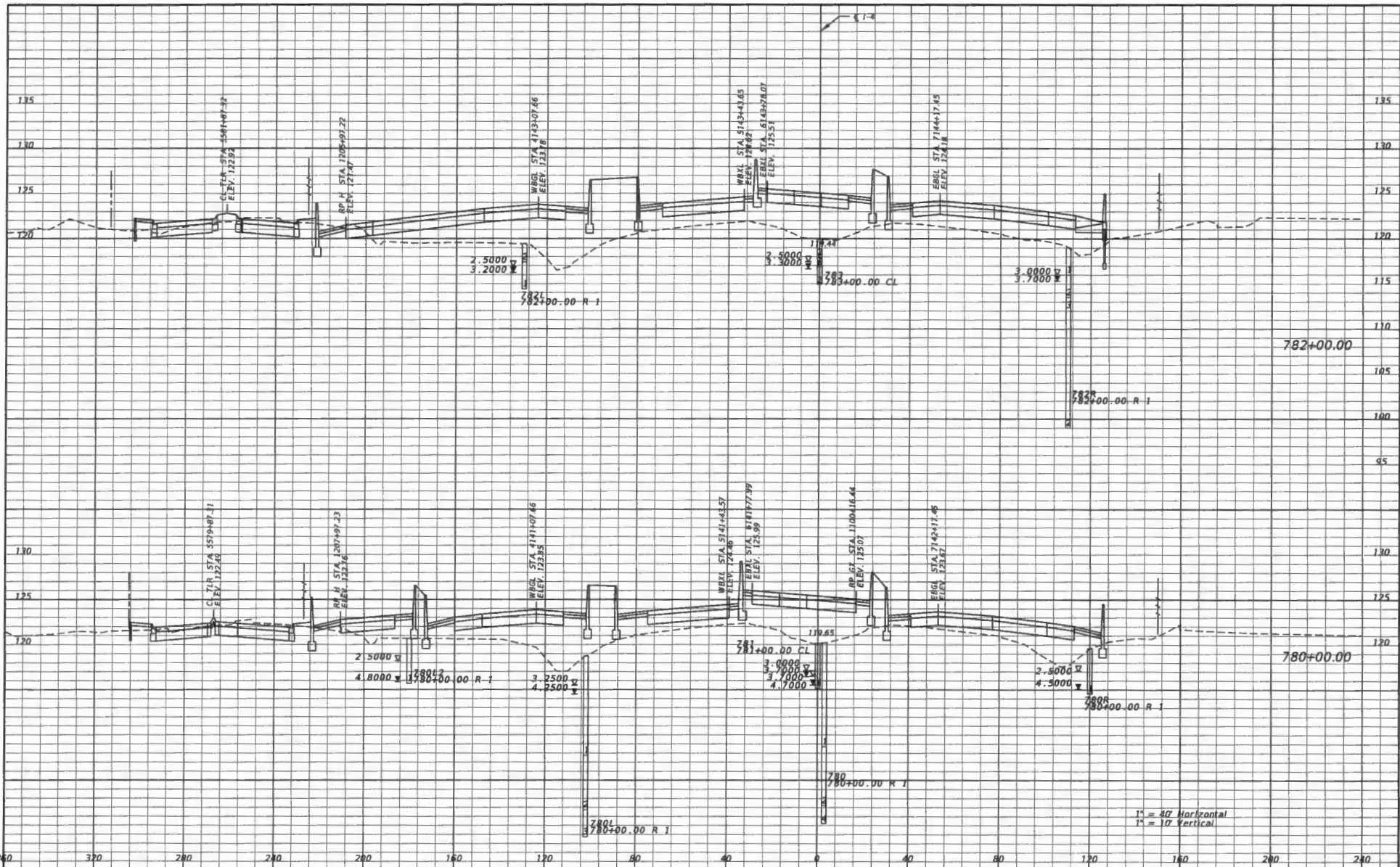
REVISIONS		STATE OF FLORIDA		CROSS SECTIONS SR 400 (I-4)	SHEET NO. 353
DATE	DESCRIPTION	DATE	DESCRIPTION		
Engineer of Record: Pierre Naville P.E. License No. 48076 CHOW HILL 255 E. Robinson Street, Suite 305 Orlando, FL 32801 PH (407) 423-0030 Certificate of Authorization No. 000072				DEPARTMENT OF TRANSPORTATION ROAD NO. SR 400 COUNTY ORANGE FINANCIAL PROJECT ID 242484-7-32-01	



1" = 40' Horizontal
1" = 10' Vertical

REVISIONS		REVISIONS		Engineer of Record: Piarra Nevalila P.E. License No. 48076 CHOW HILL 255 E. Robinson Street, Suite 505 Orlando, FL 32801 PH (407) 423-0030 Certificate of Authorization No. 000072	STATE OF FLORIDA DEPARTMENT OF TRANSPORTATION			CROSS SECTIONS SR 400 (I-4)	SHEET NO. 354
DATE	DESCRIPTION	DATE	DESCRIPTION		ROAD NO.	COUNTY	FINANCIAL PROJECT ID		
					SR 400	ORANGE	242484-7-32-01		

THE OFFICIAL RECORD OF THIS SHEET IS THE ELECTRONIC FILE DIGITALLY SIGNED AND SEALED UNDER RULE 61G15-23.004, F.A.C.



DATE		DESCRIPTION		REVISIONS		DATE		DESCRIPTION	

Engineer of Record: Pierre Naville
P.E. License No. 46076
CROW HILL
255 E. Robinson Street, Suite 505
Orlando, FL 32801
PH (407) 423-0030
Certificate of Authorization No. 000072

STATE OF FLORIDA
DEPARTMENT OF TRANSPORTATION

ROAD NO.	COUNTY	FINANCIAL PROJECT ID
SR 400	ORANGE	242484-7-32-01

**CROSS SECTIONS
SR 400 (I-4)**

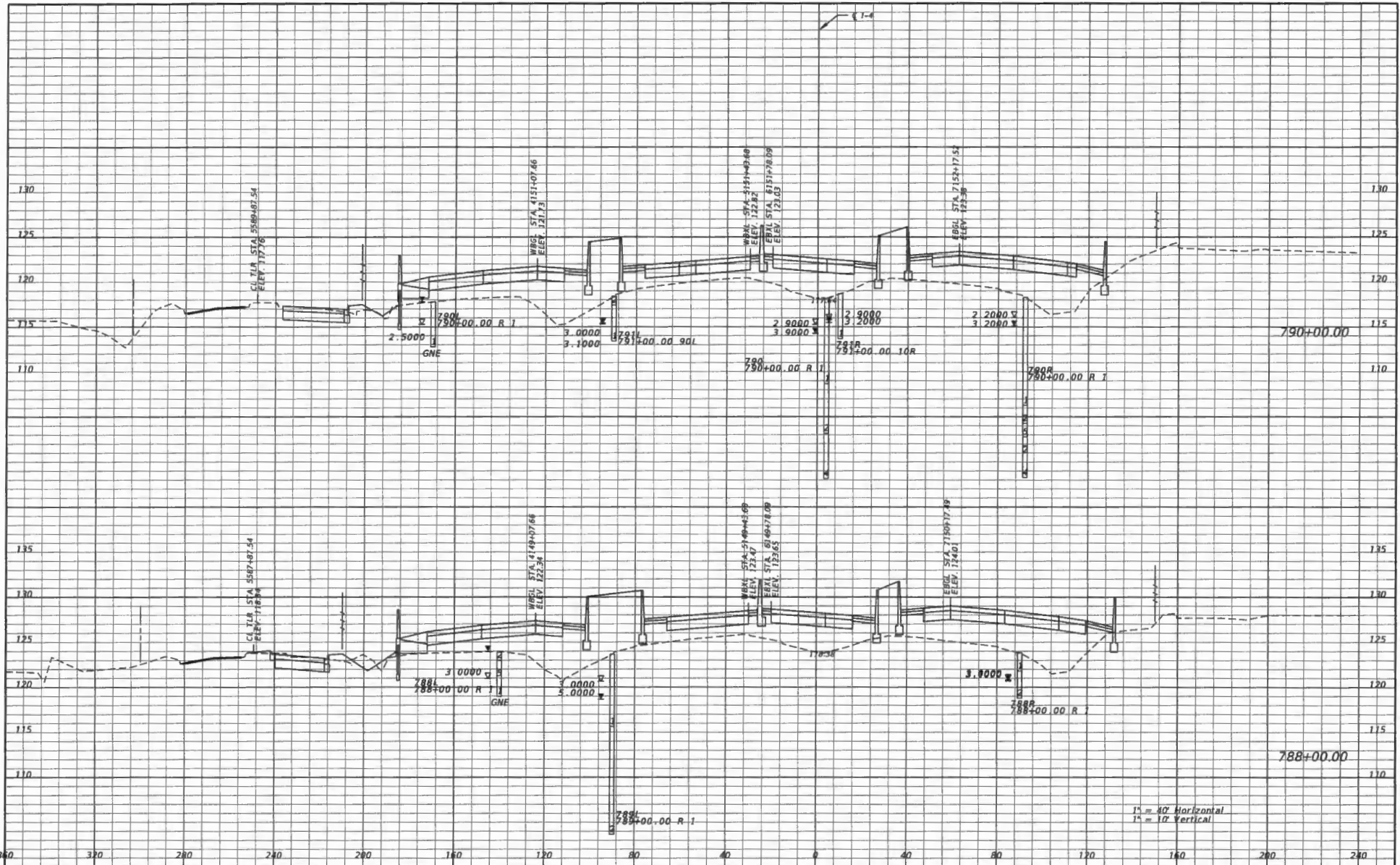
SHEET
NO.
355

THE OFFICIAL RECORD OF THIS SHEET IS THE ELECTRONIC FILE DIGITALLY SIGNED AND SEALED UNDER RULE 61015-23.004, F.A.C.



THE OFFICIAL RECORD OF THIS SHEET IS THE ELECTRONIC FILE DIGITALLY SIGNED AND SEALED UNDER RULE 61G15-23.004, F.A.C.

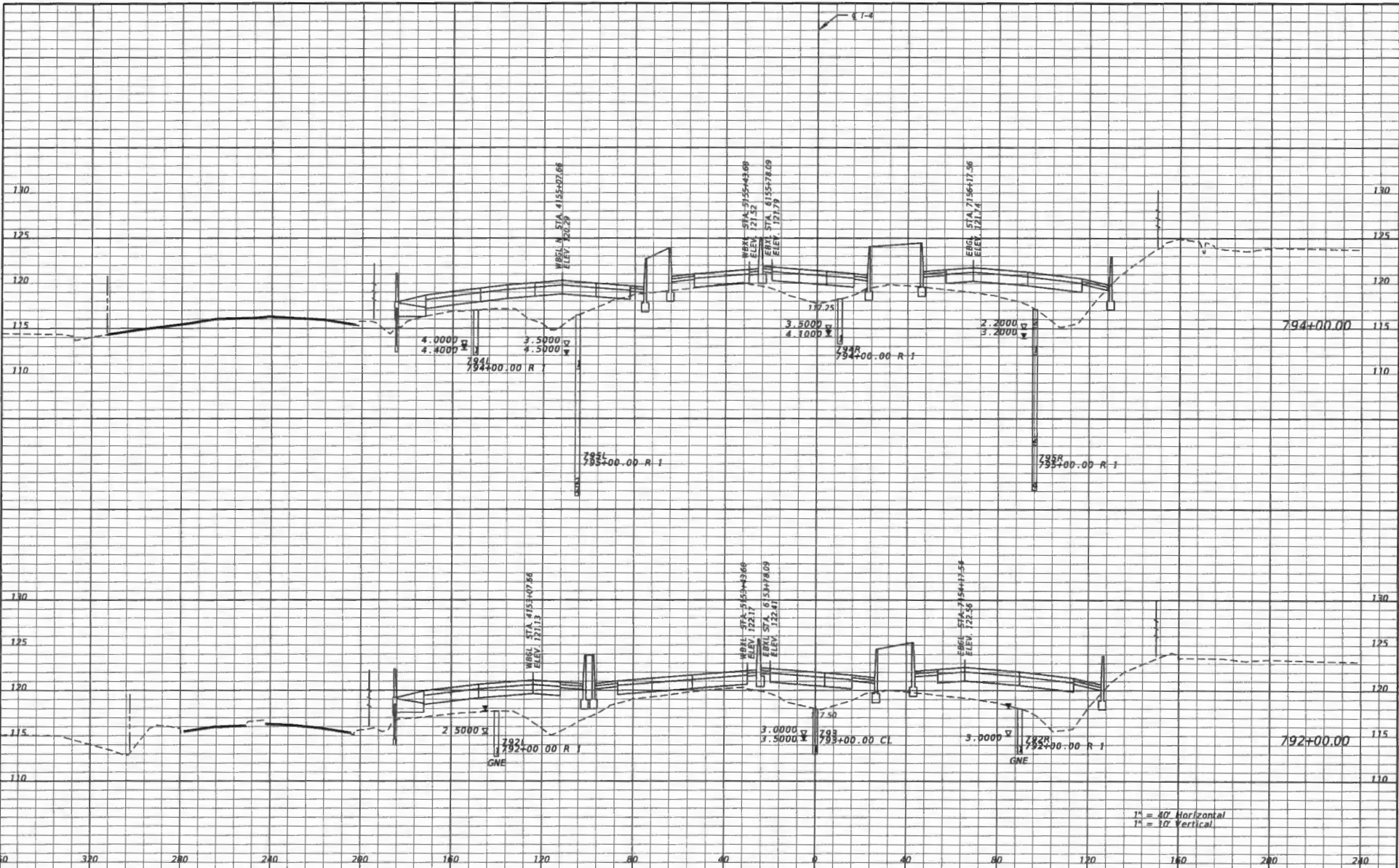
REVISIONS		REVISIONS		Engineer of Record: Pierre Naville P.E. License No. 46076 CH2M HILL 255 E. Robinson Street, Suite 505 Orlando, FL 32801 PH (407) 423-0030 Certificate of Authorization No. 000072	STATE OF FLORIDA DEPARTMENT OF TRANSPORTATION			CROSS SECTIONS SR 400 (I-4)	SHEET NO. 356
DATE	DESCRIPTION	DATE	DESCRIPTION		ROAD NO.	COUNTY	FINANCIAL PROJECT ID		
				SR 400	ORANGE	242484-7-32-01			



THE OFFICIAL RECORD OF THIS SHEET IS THE ELECTRONIC FILE DIGITALLY SIGNED AND SEALED UNDER RULE 61G15-23.004, F.A.C.

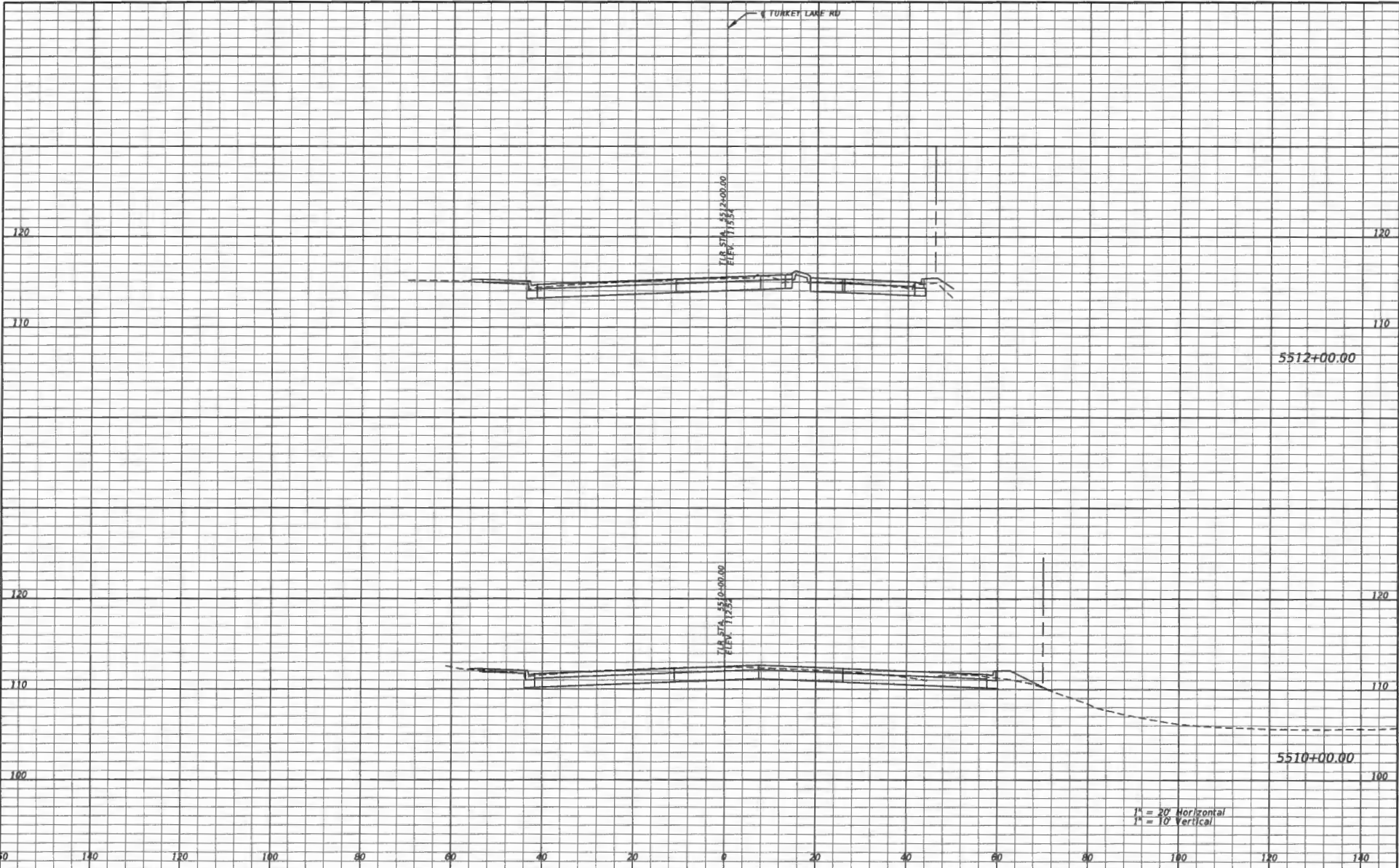
DATE	DESCRIPTION	REVISIONS	DATE	DESCRIPTION

Engineer of Record: Pierre Naville P.E. License No. 46076 CH2M HILL 255 E. Robinson Street, Suite 505 Orlando, FL 32801 PH (407) 423-0030 Certificate of Authorization No. 000072					STATE OF FLORIDA DEPARTMENT OF TRANSPORTATION			CROSS SECTIONS SR 400 (I-4)	SHEET NO. 357
ROAD NO.	COUNTY	FINANCIAL PROJECT ID							
SR 400	ORANGE	242484-7-32-01							



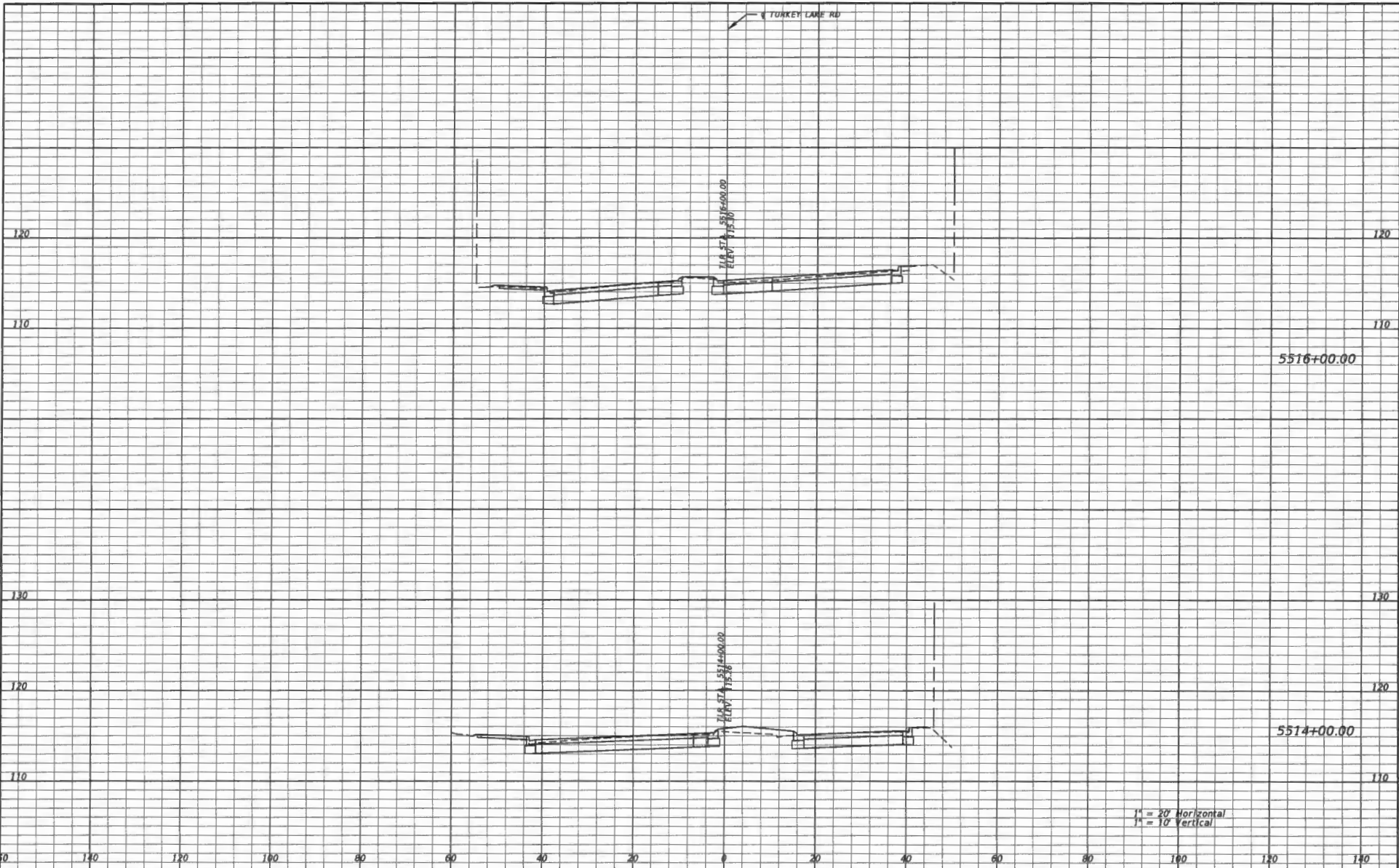
THE OFFICIAL RECORD OF THIS SHEET IS THE ELECTRONIC FILE DIGITALLY SIGNED AND SEALED UNDER RULE 61015-23.004, F.A.C.

DATE		DESCRIPTION		REVISIONS		DATE		DESCRIPTION	
<p>Engineer of Record: Pierre Naville P.E. License No. 48076 CKW HILL 255 E. Robinson Street, Suite 505 Orlando, FL 32801 PH (407) 423-0030 Certificate of Authorization No. 000072</p>									
<p>STATE OF FLORIDA DEPARTMENT OF TRANSPORTATION</p>				<p>ROAD NO. SR 400</p>		<p>COUNTY ORANGE</p>		<p>FINANCIAL PROJECT ID 242484-7-32-01</p>	
<p>CROSS SECTIONS SR 400 (I-1)</p>								<p>SHEET NO. 358</p>	



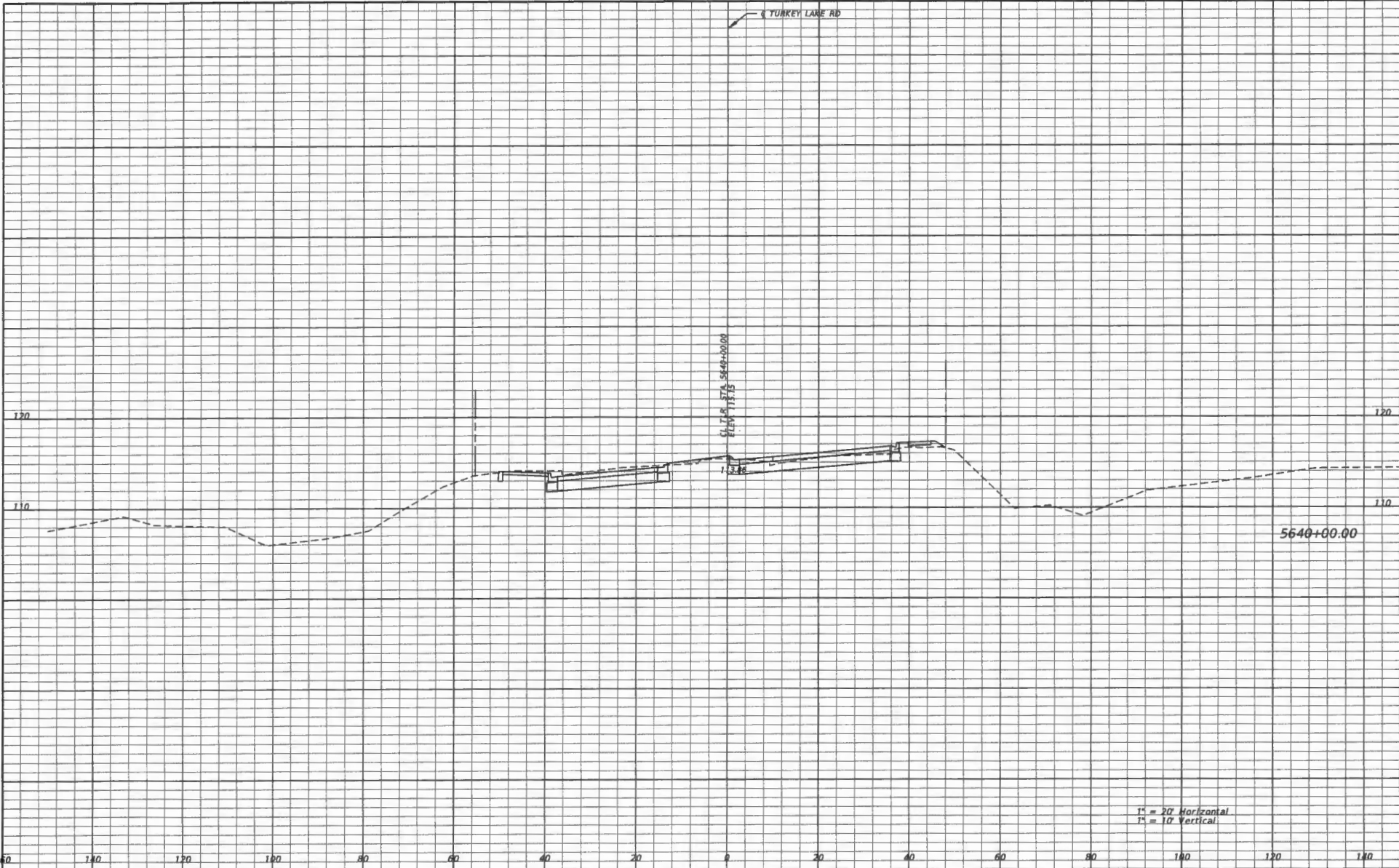
THE OFFICIAL RECORD OF THIS SHEET IS THE ELECTRONIC FILE DIGITALLY SIGNED AND SEALED UNDER RULE 61B13-23.004, F.A.C.

REVISIONS		REVISIONS		Engineer of Record: Pierre Naville P.E. License No. 48076 CHOW HILL 255 E. Robinson Street, Suite 505 Orlando, FL 32801 PH (407) 423-0030 Certificate of Authorization No. 000072	STATE OF FLORIDA DEPARTMENT OF TRANSPORTATION			CROSS SECTIONS TURKEY LAKE ROAD	SHEET NO. 413
DATE	DESCRIPTION	DATE	DESCRIPTION		ROAD NO.	COUNTY	FINANCIAL PROJECT ID		
					SR 400	ORANGE	242484-7-32-01		



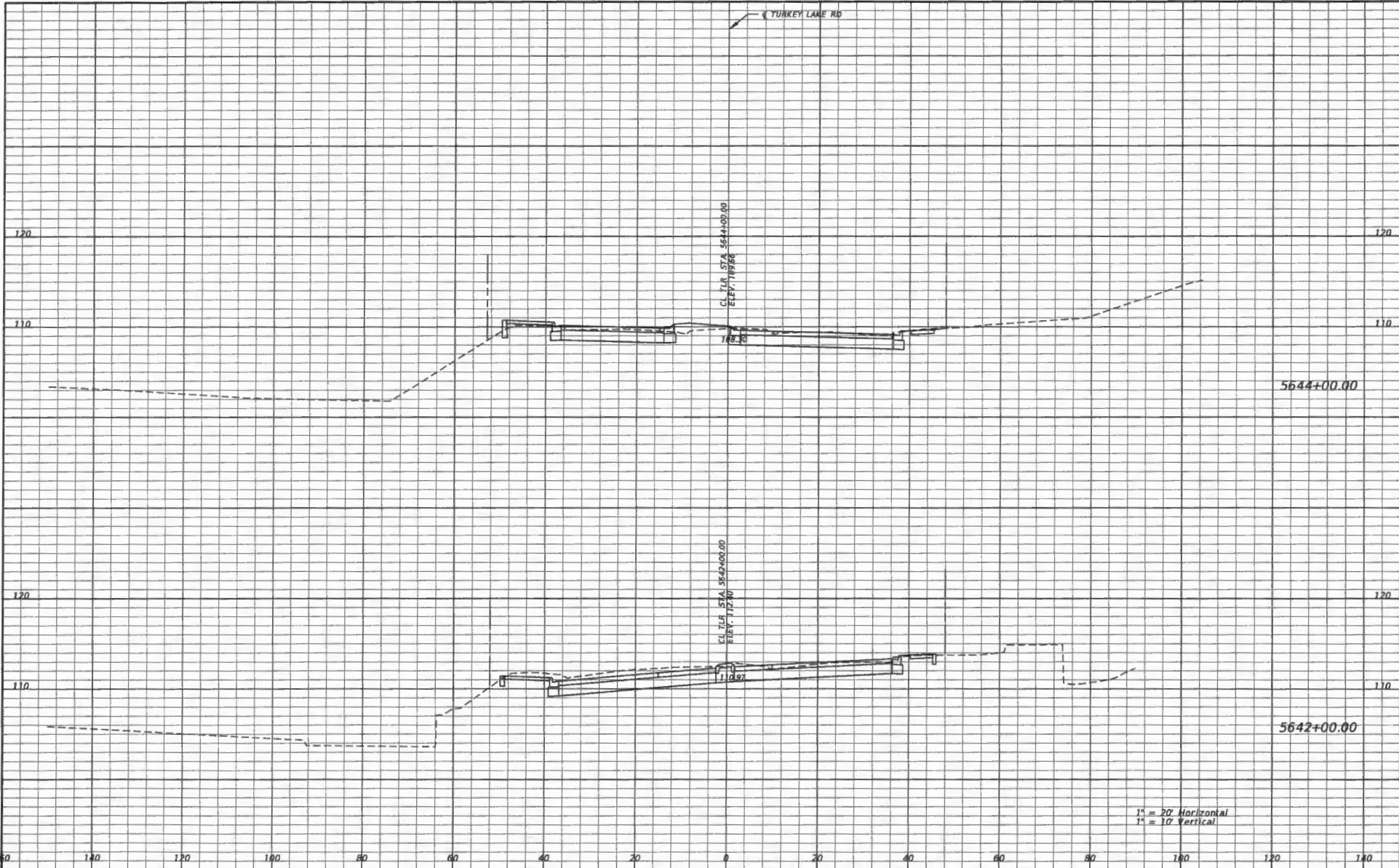
THE OFFICIAL RECORD OF THIS SHEET IS THE ELECTRONIC FILE DIGITALLY SIGNED AND SEALED UNDER RULE 61015-23.004, F.A.C.

REVISIONS		DESCRIPTION		Engineer of Record: Pierre Naville P.E. License No. 46076 CH2M HILL 255 E. Robinson Street, Suite 505 Orlando, FL 32801 PH (407) 423-0030 Certificate of Authorization No. 000072	STATE OF FLORIDA DEPARTMENT OF TRANSPORTATION			CROSS SECTIONS TURKEY LAKE ROAD	SHEET NO. 414
DATE	DESCRIPTION	DATE	DESCRIPTION		ROAD NO.	COUNTY	FINANCIAL PROJECT ID		
					SR 400	ORANGE	242484-7-32-01		



THE OFFICIAL RECORD OF THIS SHEET IS THE ELECTRONIC FILE DIGITALLY SIGNED AND SEALED UNDER RULE 61G15-23.004, F.A.C.

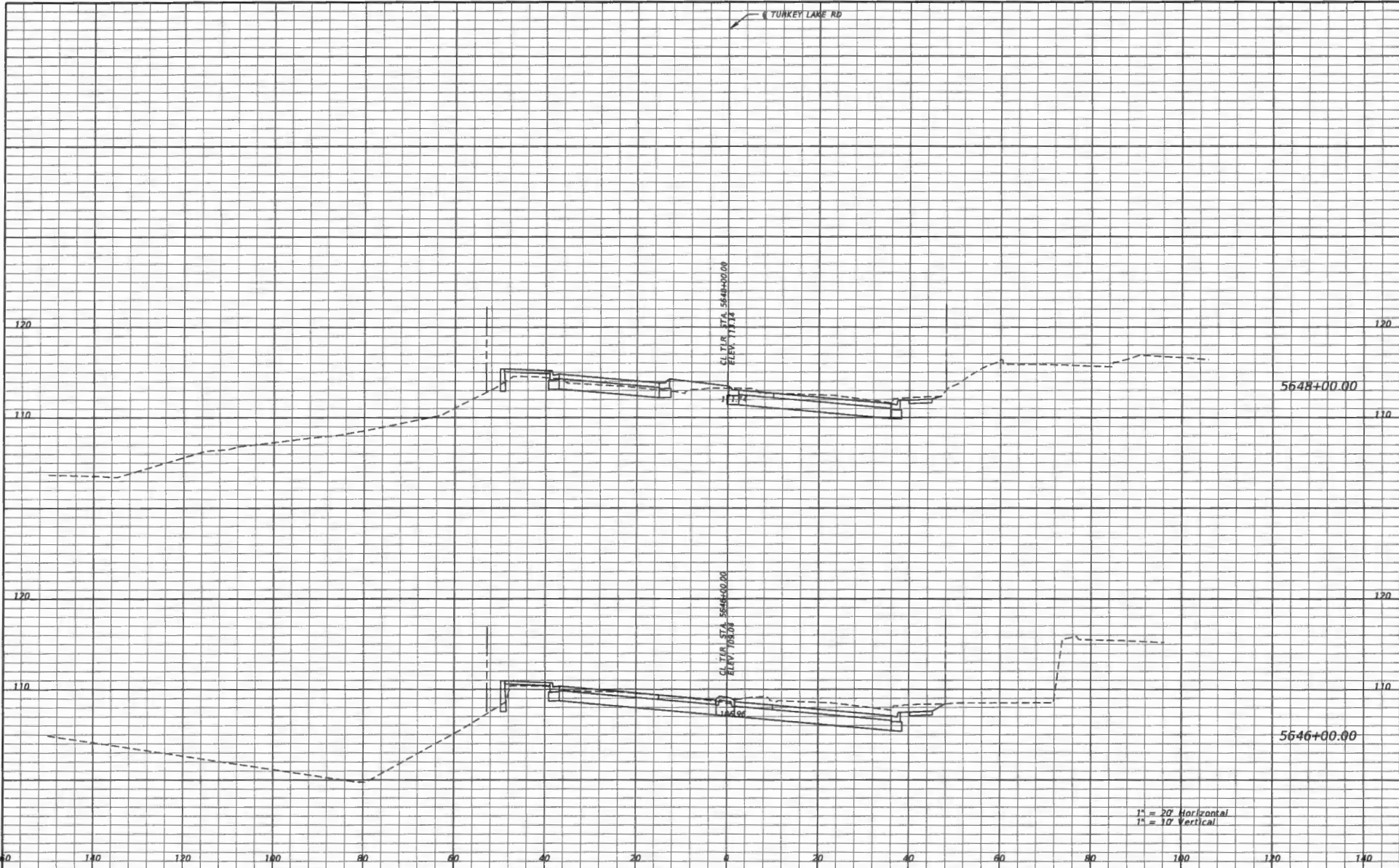
REVISIONS		Engineer of Record: Pierre Naville P.E. License No. 46076 CH2M HILL 255 E. Robinson Street, Suite 505 Orlando, FL 32801 PH (407) 423-0930 Certificate of Authorization No. 000072		STATE OF FLORIDA DEPARTMENT OF TRANSPORTATION			CROSS SECTIONS TURKEY LAKE ROAD	SHEET NO.
DATE	DESCRIPTION			DATE	DESCRIPTION	ROAD NO.		COUNTY
				SR 400	ORANGE	242484-7-32-01		



THE OFFICIAL RECORD OF THIS SHEET IS THE ELECTRONIC FILE DIGITALLY SIGNED AND SEALED UNDER RULE 61G13-23.004, F.A.C.

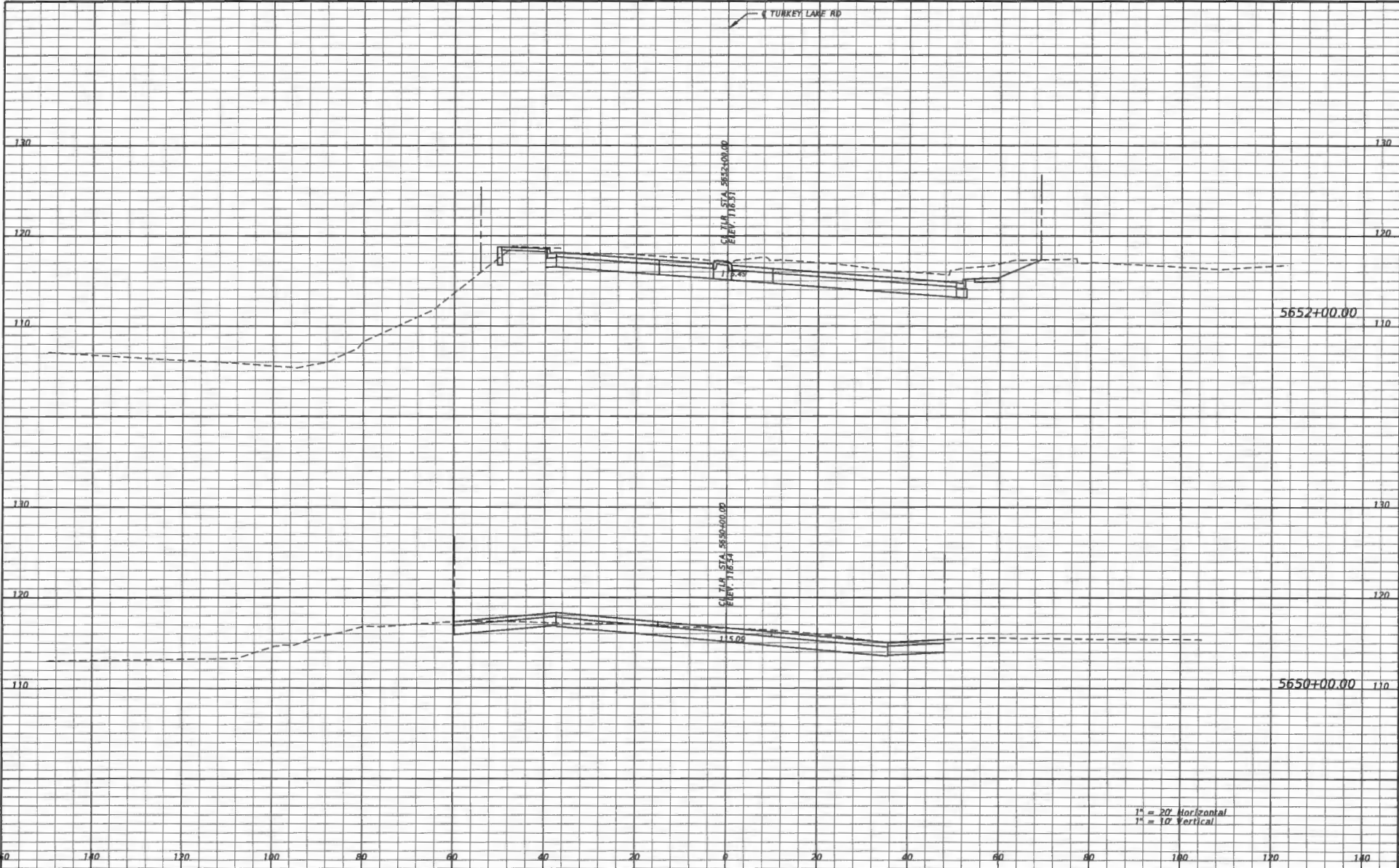
REVISIONS		DESCRIPTION		Engineer of Record: Pierre Naville P.E. License No. 46076 CH2M HILL 255 E. Robinson Street, Suite 505 Orlando, FL 32803 PH (407) 423-0030 Certificate of Authorization No. 000072	STATE OF FLORIDA DEPARTMENT OF TRANSPORTATION			SHEET NO. 416
DATE	DESCRIPTION	DATE	DESCRIPTION		ROAD NO.	COUNTY	FINANCIAL PROJECT ID	
				SR 400	ORANGE	242484-7-32-01		

1" = 20' Horizontal
1" = 10' Vertical



THE OFFICIAL RECORD OF THIS SHEET IS THE ELECTRONIC FILE DIGITALLY SIGNED AND SEALED UNDER RULE 61B13-23.004, F.A.C.

DATE		REVISIONS		Engineer of Record: Pierre Naville P.E. License No. 46076 CH2M HILL 255 E. Robinson Street, Suite 505 Orlando, FL 32801 PH (407) 423-0030 Certificate of Authorization No. 000072	STATE OF FLORIDA DEPARTMENT OF TRANSPORTATION			CROSS SECTIONS TURKEY LAKE ROAD	SHEET NO. 417
DATE	DESCRIPTION	DATE	DESCRIPTION		ROAD NO.	COUNTY	FINANCIAL PROJECT ID		
					SR 400	ORANGE	242484-7-32-01		

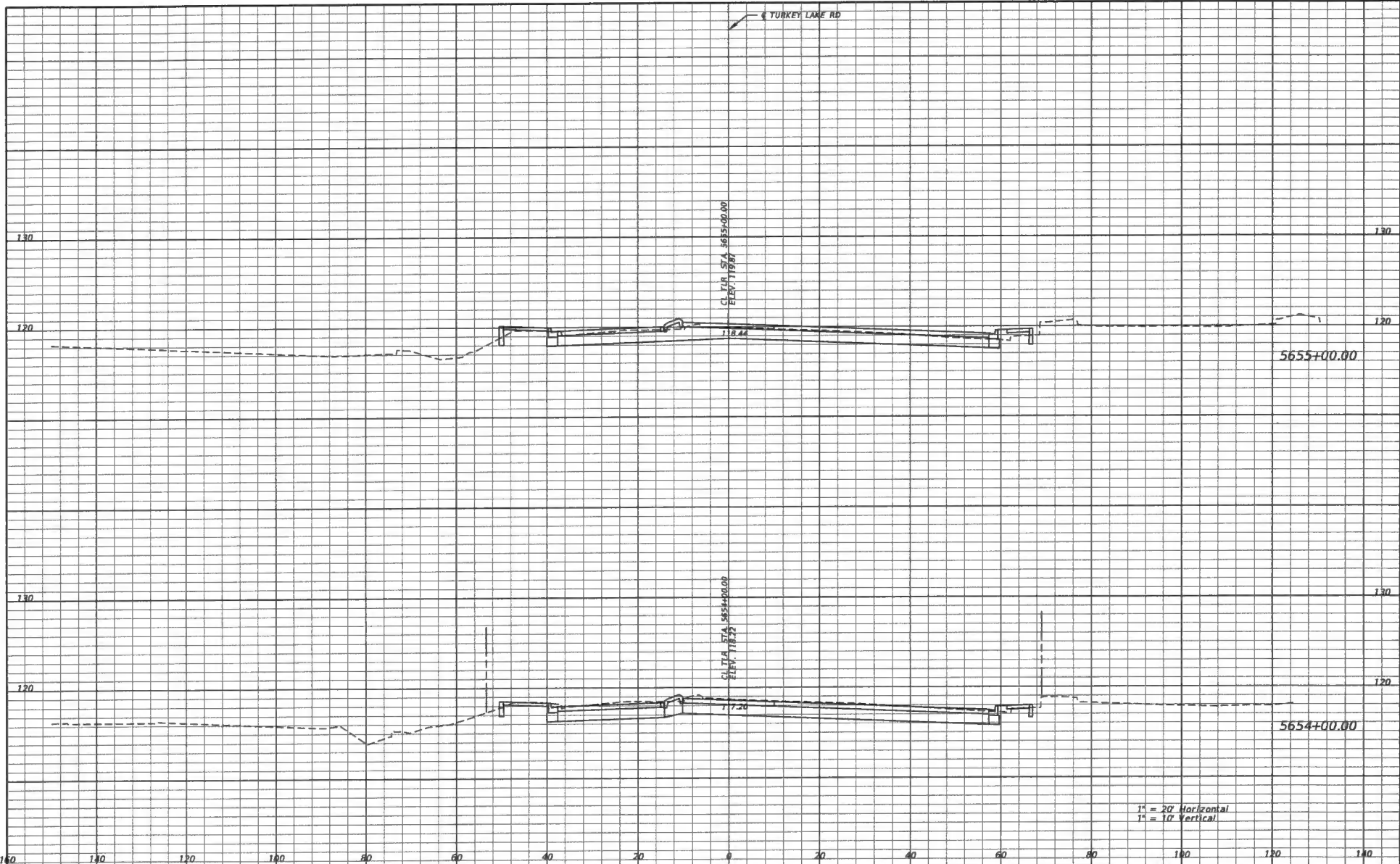


1" = 20' Horizontal
1" = 10' Vertical

REVISIONS		DESCRIPTION		STATE OF FLORIDA DEPARTMENT OF TRANSPORTATION			SHEET NO. 418
DATE	DESCRIPTION	DATE	DESCRIPTION	ROAD NO.	COUNTY	FINANCIAL PROJECT ID	
				SR 400	ORANGE	242484-7-32-01	

Engineer of Record: Pierre Naville
P.E. License No. 46076
CH2M HILL
255 E. Robinson Street, Suite 505
Orlando, FL 32801
PH (407) 423-0030
Certificate of Authorization No. 000072

THE OFFICIAL RECORD OF THIS SHEET IS THE ELECTRONIC FILE DIGITALLY SIGNED AND SEALED UNDER RULE 61G15-23.004, F.A.C.



1" = 20' Horizontal
1" = 10' Vertical

REVISIONS		REVISIONS	
DATE	DESCRIPTION	DATE	DESCRIPTION

Engineer of Record: Pierre Naville
P.E. License No. 46076
CH2M HILL
255 E. Robinson Street, Suite 505
Orlando, FL 32801
PH (407) 423-0030
Certificate of Authorization No. 000072

STATE OF FLORIDA DEPARTMENT OF TRANSPORTATION		
ROAD NO.	COUNTY	FINANCIAL PROJECT ID
SR 400	ORANGE	242484-7-32-01

**CROSS SECTIONS
TURKEY LAKE ROAD**

SHEET NO.
419

THE OFFICIAL RECORD OF THIS SHEET IS THE ELECTRONIC FILE DIGITALLY SIGNED AND SEALED UNDER RULE 61G15-23.004, F.A.C.