



Legislation Text

File #: 26-0651, **Version:** 1

Interoffice Memorandum

DATE: May 15, 2026

TO: Mayor Jerry L. Demings and County Commissioners

THROUGH: N/A

FROM: Karen Castor Dentel, Supervisor of Elections

CONTACT: Karen Castor Dentel

PHONE: (407) 836-2070

DIVISION: N/A

ACTION REQUESTED:

Approval and execution of County Precinct Boundary Creation Resolution.

PROJECT: N/A

PURPOSE: On April 29, 2026, the State Legislature, in special session, passed HB 1-D: *Establishing the Congressional Districts of the State*, which was subsequently signed into law by Governor Ron DeSantis on May 4, 2026. This congressional redistricting required the Supervisor of Elections Office to review and develop recommendations for a revised precinct structure to align with the new congressional district boundaries, while ensuring precincts remain as contiguous and compact as practicable.

We have completed the proposed updates to the County's precinct boundary structure, as outlined below. Under the new structure, the Supervisor proposes to:

- Eliminate existing precincts 190, 212, 290, 590, 591, and 790;
- Create new precincts 191, 490, and 627;
- Reassign precinct numbers 190, 290, and 590 to new geographic areas; and
- Send new Voter Information Cards to 255,080 active registered voters (as of 5/13/26) whose congressional district or precinct number changed, as required by state law.

If approved, the updated precinct structure will take effect on or about June 4, 2026, and will be in place for the August 18, 2026, Primary Election and all subsequent elections, unless modified by

future law.

The proposed precinct number ranges for each Commission District are as follows:


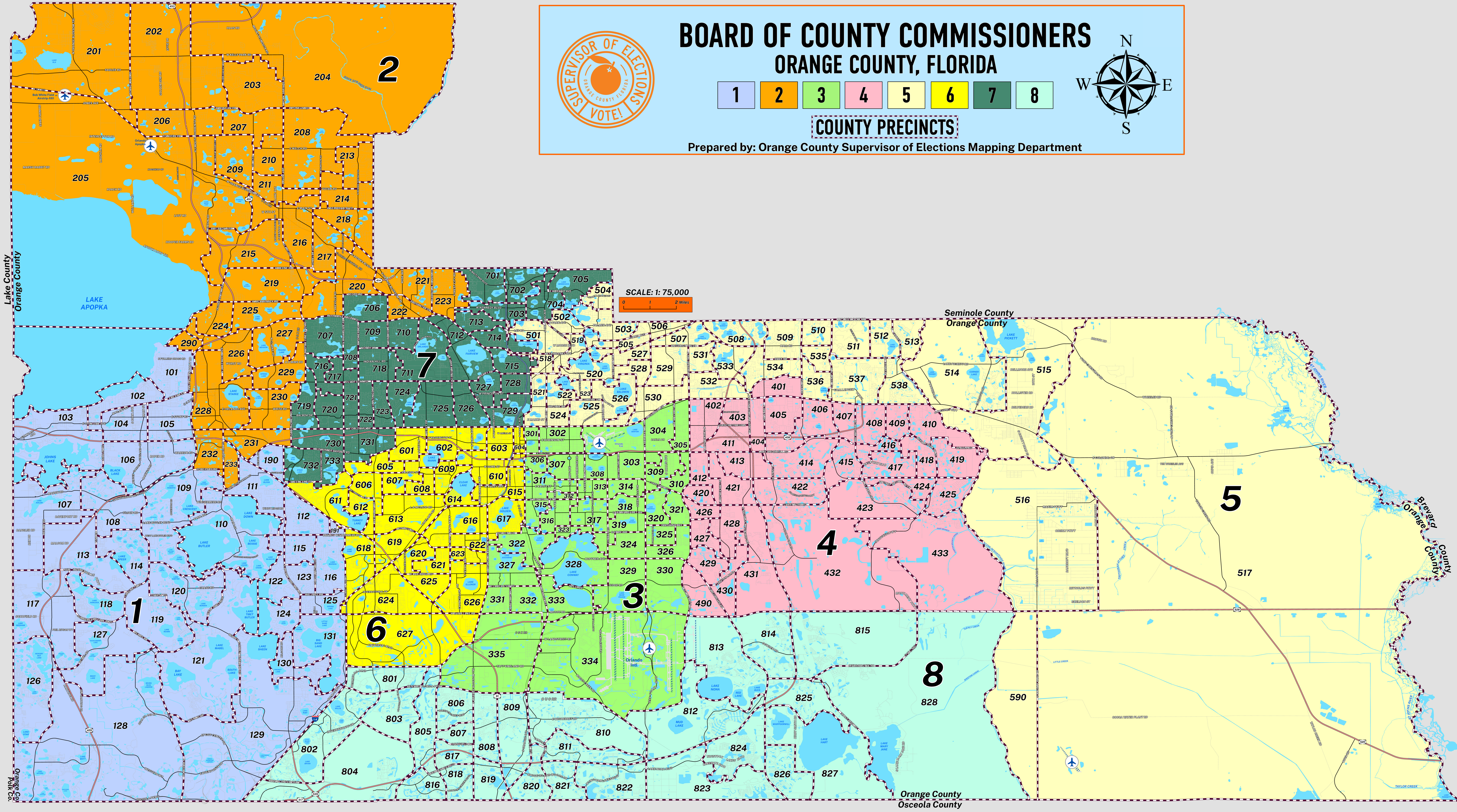
| <u>BCC District</u> | <u>Precinct Ranges</u> | <u>Precinct Count</u> | <u>Active Voters (as of 5/13/26)</u> |
|----------------------------|-------------------------------|------------------------------|---|
| 1 | 101-131; 190-191 | 33 | 128,599 |
| 2 | 201-211; 213-233; 290 | 33 | 112,476 |
| 3 | 301-335 | 35 | 97,322 |
| 4 | 401-433; 490 | 34 | 105,965 |
| 5 | 501-538; 590 | 39 | 102,175 |
| 6 | 601-627 | 27 | 64,468 |
| 7 | 701-733 | 33 | 88,681 |
| 8 | 801-828; 890 | 29 | 107,347 |
| | Totals | 263 | 807,033 |

The number of voters impacted by congressional district or precinct number changes by Commission District are as follows:

| <u>BCC District</u> | <u>Active Voters (as of 5/13/26)</u> |
|----------------------------|---|
| 1 | 11,802 |
| 2 | 43,320 |
| 3 | 41,144 |
| 4 | 75,127 |
| 5 | 30,347 |
| 6 | 3,919 |
| 7 | 3,321 |
| 8 | 46,100 |
| Totals | 255,080 |

Pursuant to § 101.001, Florida Statutes, the Board of County Commissioners must approve all precinct boundaries following the recommendation and approval of the Supervisor of Elections. The proposed Resolution and updated precinct maps by Commission District (Exhibit "A") are attached for review.

BUDGET: N/A




BOARD OF COUNTY COMMISSIONERS ORANGE COUNTY, FLORIDA

- 1
- 2
- 3
- 4
- 5
- 6
- 7
- 8

COUNTY PRECINCTS

Prepared by: Orange County Supervisor of Elections Mapping Department



SCALE: 1: 75,000
0 1 2 Miles


Lake County
Orange County

Seminole County
Orange County

Brevard County
Orange County
Atlan

Orange Co
Polk Co

Orange County
Osceola County




BOARD OF COUNTY COMMISSIONERS

ORANGE COUNTY, FLORIDA

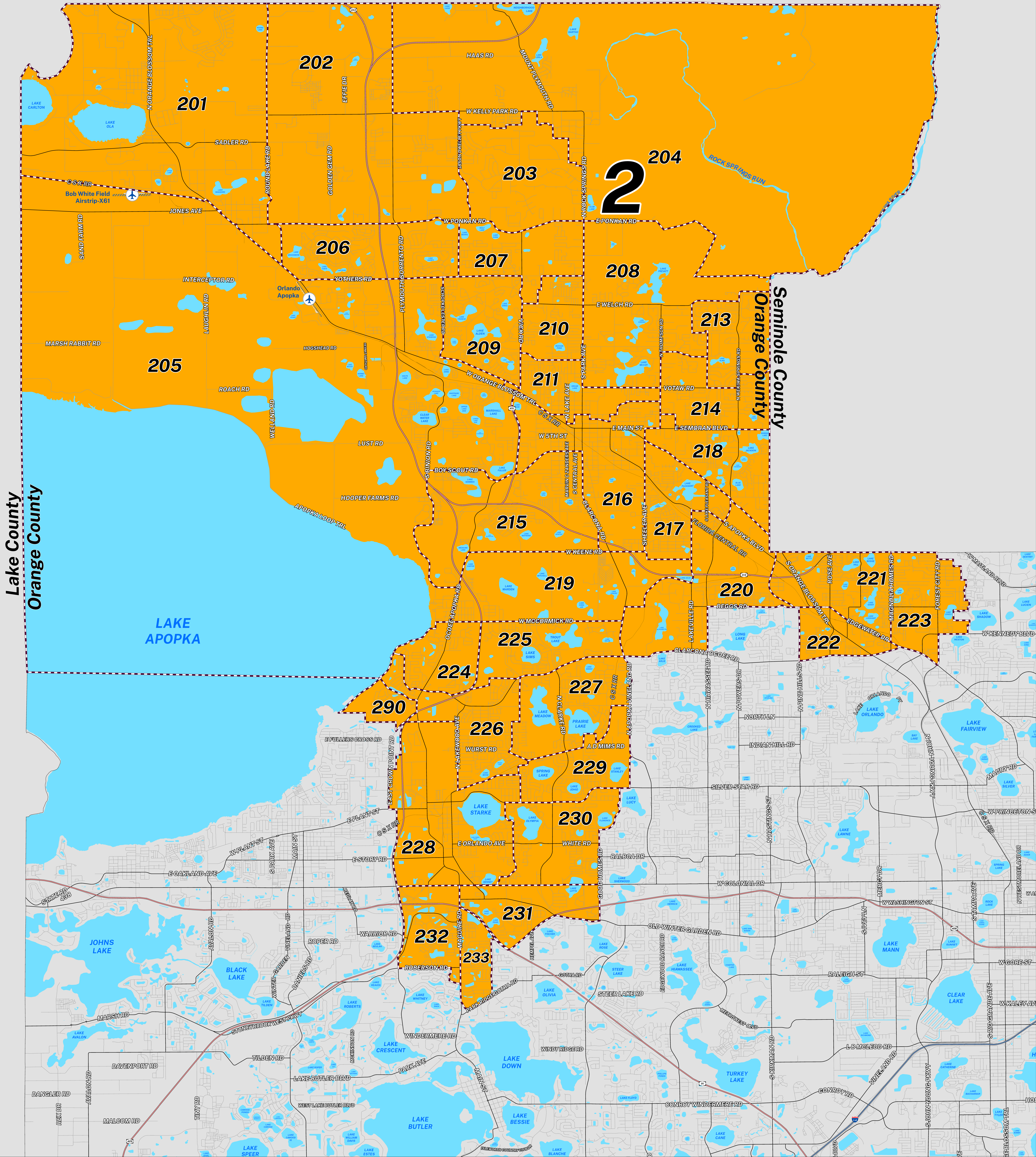
DISTRICT 2


PRECINCTS




Prepared by: Orange County Supervisor of Elections Mapping Department

SCALE: 1: 35,000

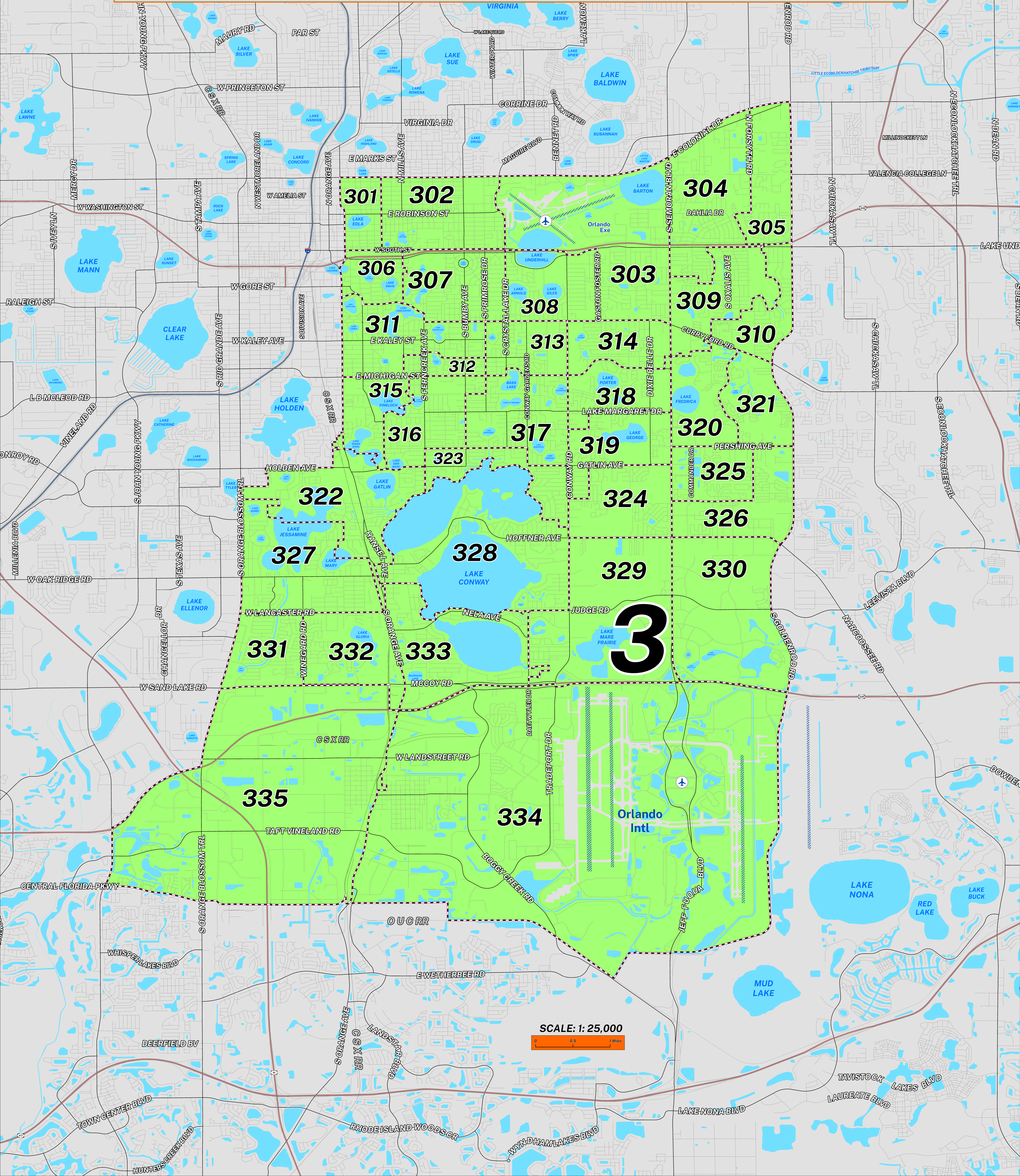




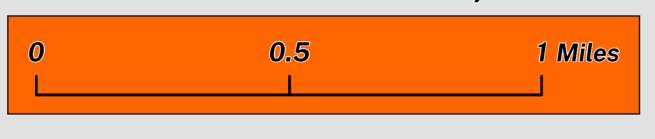
BOARD OF COUNTY COMMISSIONERS ORANGE COUNTY, FLORIDA DISTRICT 3 PRECINCTS




Prepared by: Orange County Supervisor of Elections Mapping Department




SCALE: 1: 25,000





BOARD OF COUNTY COMMISSIONERS ORANGE COUNTY, FLORIDA DISTRICT 4 PRECINCTS

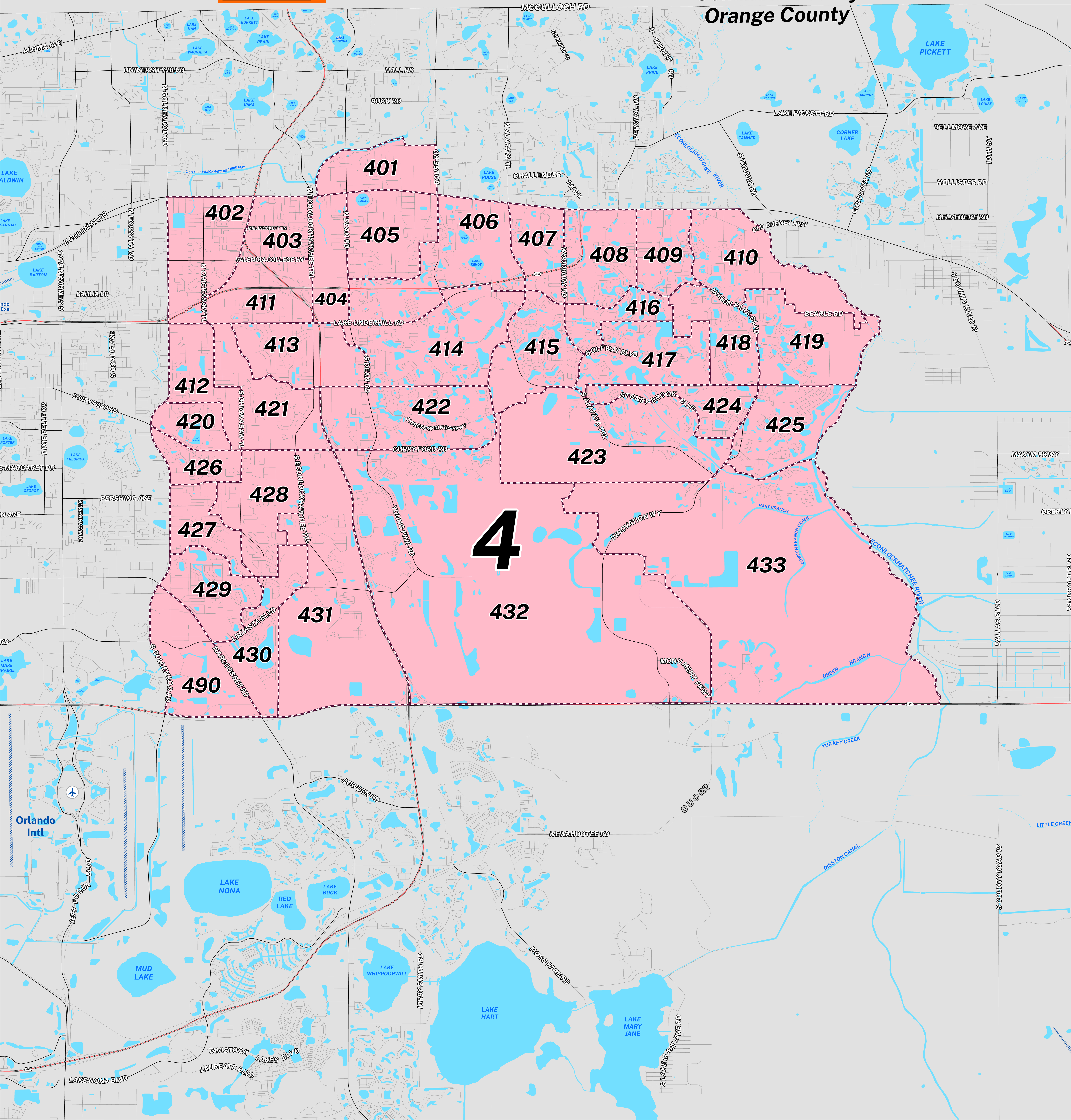



Prepared by: Orange County Supervisor of Elections Mapping Department

SCALE: 1: 30,000




Seminole County
Orange County

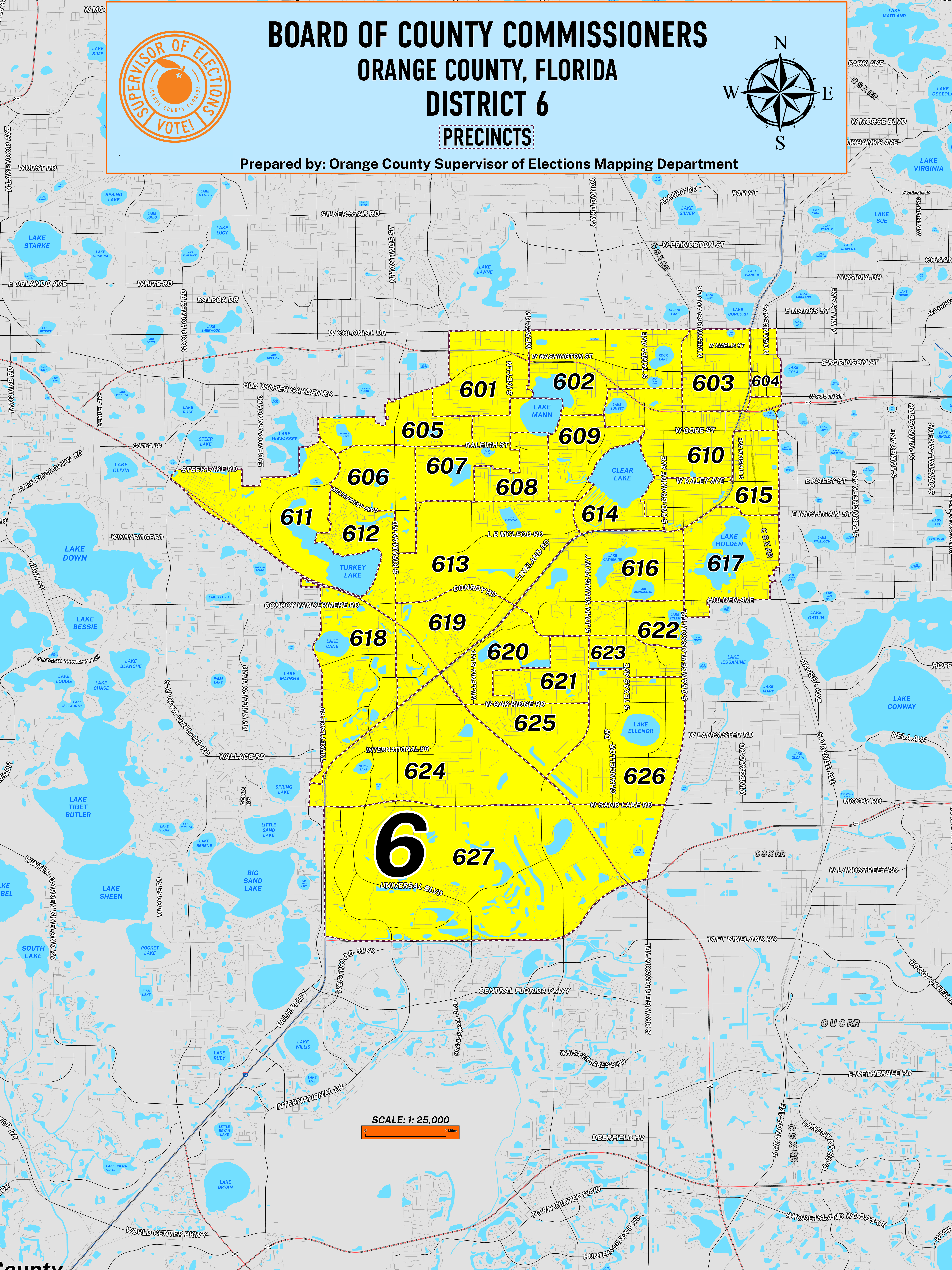





BOARD OF COUNTY COMMISSIONERS ORANGE COUNTY, FLORIDA DISTRICT 6 PRECINCTS




Prepared by: Orange County Supervisor of Elections Mapping Department



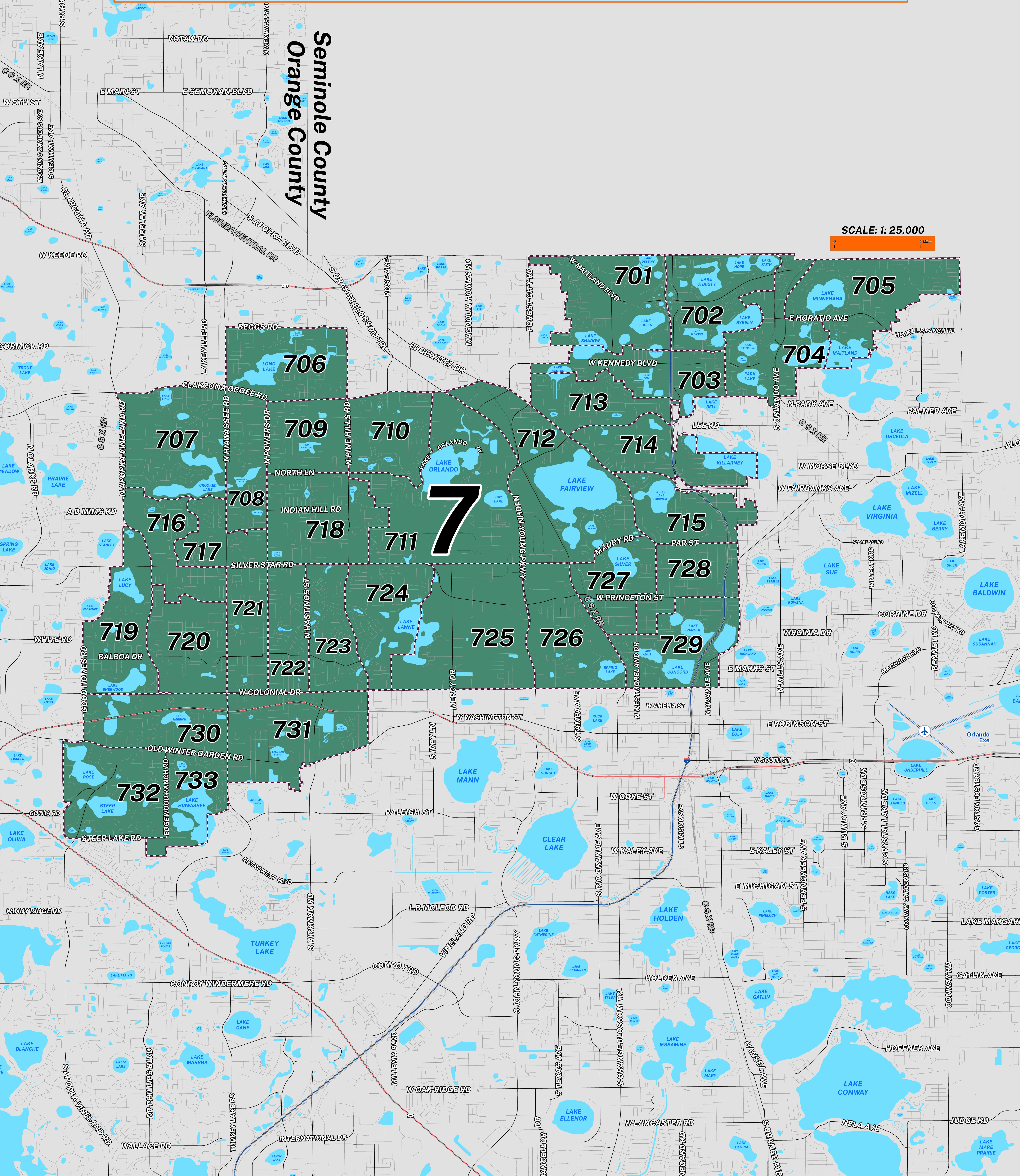



BOARD OF COUNTY COMMISSIONERS ORANGE COUNTY, FLORIDA DISTRICT 7 PRECINCTS




Prepared by: Orange County Supervisor of Elections Mapping Department

SCALE: 1: 25,000



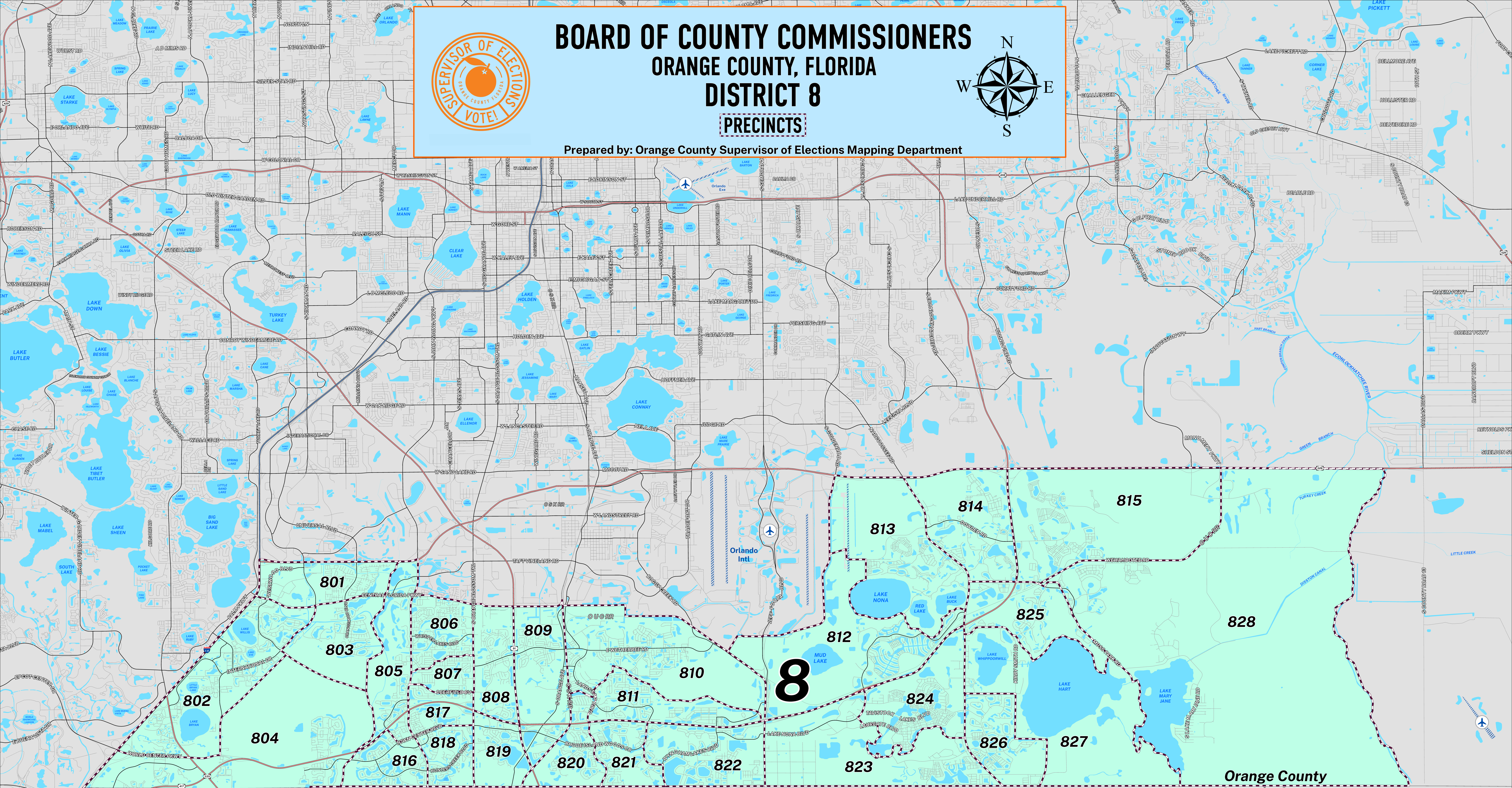


BOARD OF COUNTY COMMISSIONERS ORANGE COUNTY, FLORIDA DISTRICT 8



PRECINCTS

Prepared by: Orange County Supervisor of Elections Mapping Department



Orange County
Osceola County

SCALE: 1: 45,000

