



Interoffice Memorandum

Received on July 31, 2024
Deadline: August 20, 2024
Publish: August 25, 2024

July 30, 2024

To: Jennifer Lara-Klimetz, Assistant Manager
Comptroller Clerk’s Office

Through: Cheryl Gillespie, Agenda Development Supervisor
Agenda Development

From: Renée H. Parker, LEP, Manager
Environmental Protection Division
(407) 836-1420

**Staff Person: Elizabeth R. Johnson, CEP, Assistant Manager
Environmental Protection Division
(407) 836-1511**

Subject: Request for Public Hearing on September 10, 2024, at 2:00 p.m., for a Shoreline Alteration/Dredge and Fill Permit Application (SADF-24-06-014) to authorize approximately 100 feet of replacement vinyl seawall along a canal between Lake Sue and Lake Rowena at 1911 Lakeside Drive, Orlando, Florida 32803, Parcel ID No. 18-22-30-5596-00-011; District 5

Applicants: Harkley and Stacy Thornton

Type of Hearing: Shoreline Alteration/Dredge and Fill Permit Application

Hearing required by Florida Statute # or Code: Chapter 15, Article VI, Pumping and Dredging Control

Advertising requirements: Publish once in a newspaper of general circulation in Orange County at least (7) seven days prior to public hearing.

Advertising timeframes: At least (7) seven days prior to public hearing.

Abutters to be notified: The applicant and the property owners within 500 feet of the project area will be notified at least (7) seven days prior to public hearing by the Environmental Protection Division (EPD).

Estimated time required For public hearing: 2 minutes

July 30, 2024

Request for Public Hearing – Shoreline Alteration/Dredge and Fill Permit Application for Harkley and Stacy Thornton (SADF-24-06-014)

Lake Advisory Board

To be notified:

Lake Sue Advisory Board

Denise Hammond, Chair, dmhammond6@gmail.com

Municipality or other
Public Agency to be
notified:

Florida Department of Environmental Protection,
DEP_CD@FloridaDEP.gov

Hearing Controversial: No

District #: 5

Materials being submitted as backup for public hearing request:

1. Location Map
2. Site Plan
3. Site Photos

Special Instructions to Clerk:

1. Once the Board of County Commissioners makes a decision on the Shoreline Alteration/Dredge and Fill Permit Application, please submit the decision letter to Liz Johnson with EPD. EPD will issue the decision to the applicant.

Advertising Language:

1. Applicants, Harkley and Stacy Thornton, are requesting a Shoreline Alteration/Dredge and Fill Permit Application (SADF-24-06-014) to authorize the installation of approximately 100-feet of replacement vinyl seawall along a canal between Lake Sue and Lake Rowena at 1911 Lakeside Drive, Orlando, Florida 32803, pursuant to Chapter 15, Article VI, Pumping and Dredging Control; Parcel ID No. 18-22-30-5596-00-011; District 5 (property legal description on file at EPD).

HD/KGK/TMH/ERJ/RHP:rt

Attachments

Application for Shoreline Alteration/Dredge and Fill



**Shoreline Alteration/Dredge and Fill
Permit Request
SADF-24-06-014
District #5**

**Applicants: Harkley and Stacy Thornton
Address: 1911 Lakeside Drive
Parcel ID No.: 18-22-30-5596-00-011**

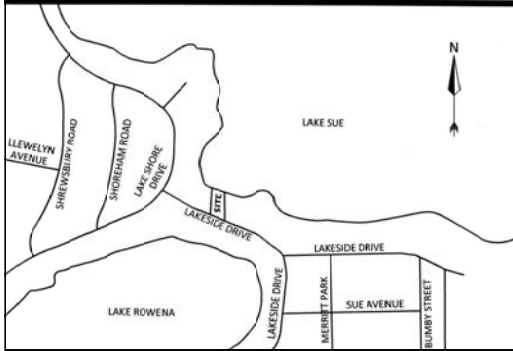
Project Site



Property Location



VICINITY MAP (NOT TO SCALE)



LEGAL DESCRIPTION:

MERRITT PARK J/64 LOT 1 (LESS E 20 FT) & A STRIP W OF LOT 1 & E OF CANAL ACCORDING TO THE PLAT THEREOF, AS RECORDED IN PLAT BOOK J, PAGE 64 OF THE PUBLIC RECORDS OF ORANGE COUNTY, FLORIDA.

PARCEL ID:

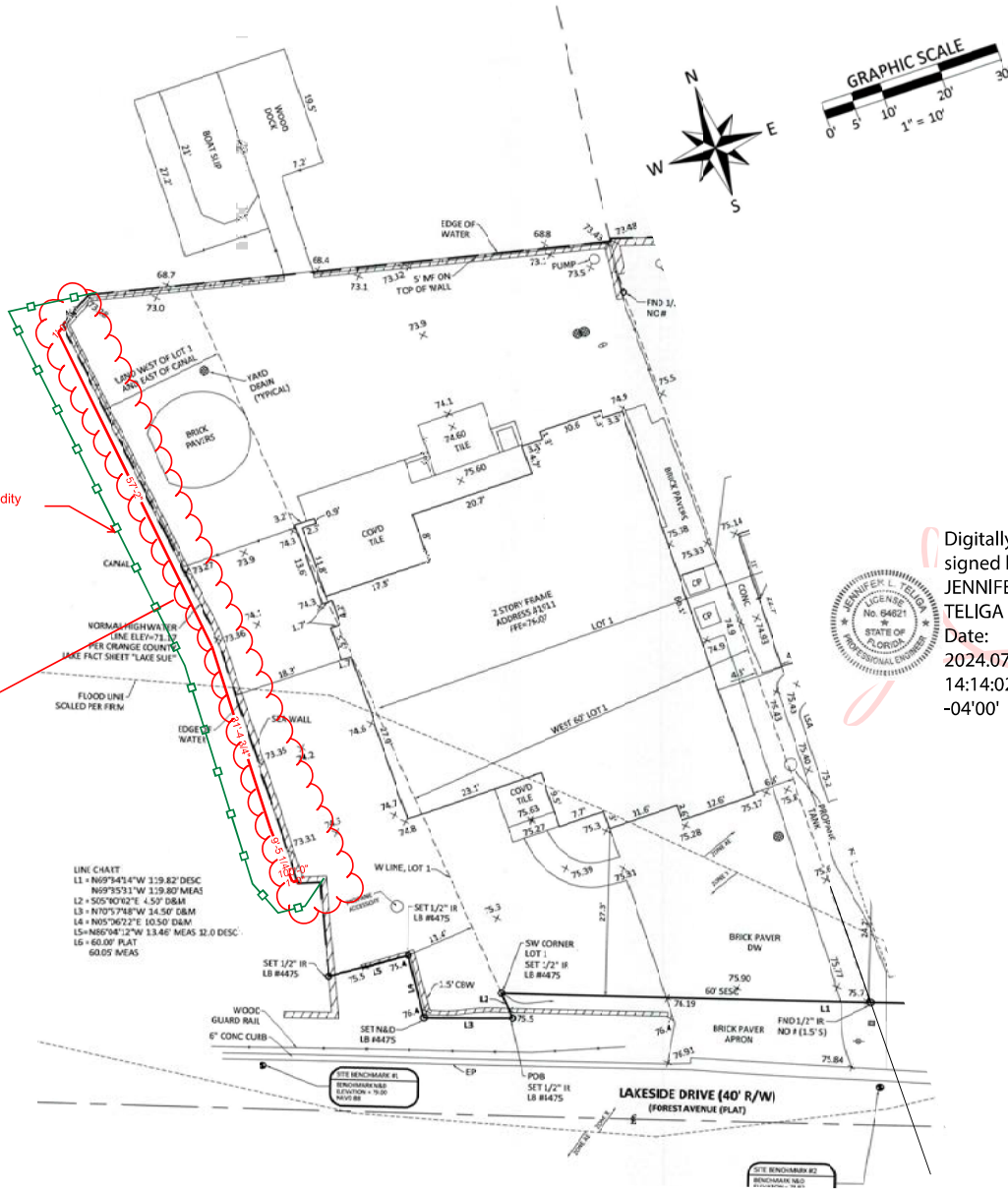
18-22-30-5596-00-011

NOTE: ALL ELEVATIONS NAVD '88 DATUM

received
7/12/2024

New ~4'-7' high Vinyl Sheet Pile Seawall with Concrete Cap (100 L.F. + 1 L.F. returns on each end) to be installed 1' water-ward of existing/failing seawall (See S-01)

Floating Turbidity Barrier



Digitally signed by JENNIFER TELIGA
Date: 2024.07.12 14:14:02 -04'00'

FenderMarine Construction
8010 SUNPORT DR., UNIT 123
ORLANDO, FL 32809
407.481-8383
WWW.FENDERMARINE.COM
CBC1263789

SITE PLAN
for
THORNTON SEAWALL
at
1911 LAKESIDE DRIVE
ORLANDO, FL 32803

ENGINEER:

JENNIFER L. TELIGA, P.E.
P.E. # 64621
2901 BLUESTEM LN.
CLERMONT, FL 34714
(321)662-7503

JOB:

DATE: 6/10/2024

VERSION: 1

SCALE: 1"=20'

DRAWN BY: R.A.H.

APPROVED BY:

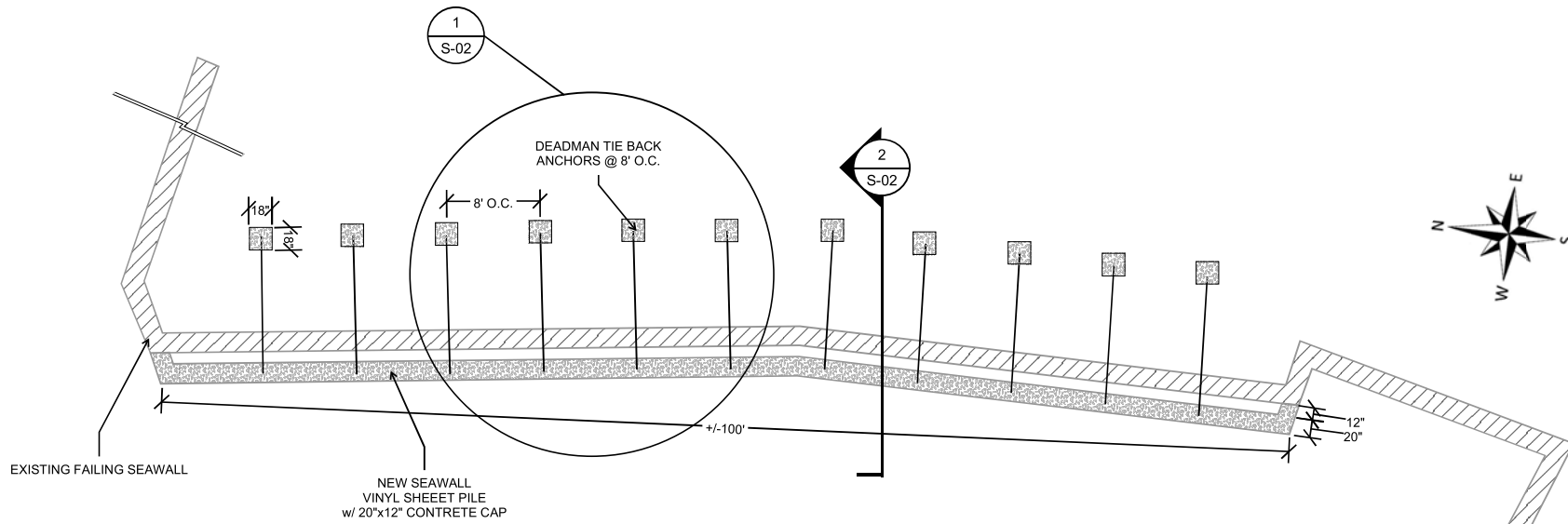
SHEET NO.:
C-01

This item has been electronically signed and sealed by Jennifer L. Teliga, P.E. on the Time Stamp shown using a digital signature. Printed copies of this document are not considered signed and sealed and the signature must be verified on any electronic copy

received
7/12/2024

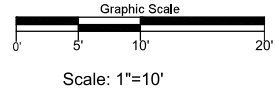
FenderMarineConstruction
FENDERMARINE CONSTRUCTION
8010 SUNPORT DR., UNIT 123
ORLANDO, FL 32809
(407)481-8383
WWW.FENDERMARINE.COM
CBC1263789

PLAN VIEW
for
THORNTON SEAWALL
at
1911 LAKESIDE DRIVE
ORLANDO, FL 32803



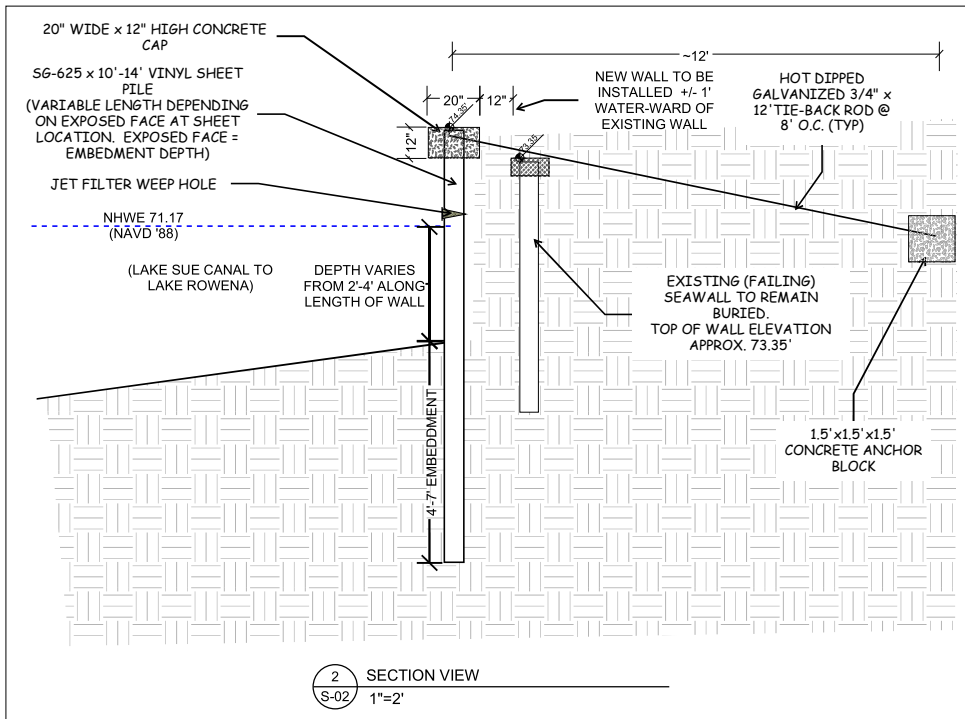
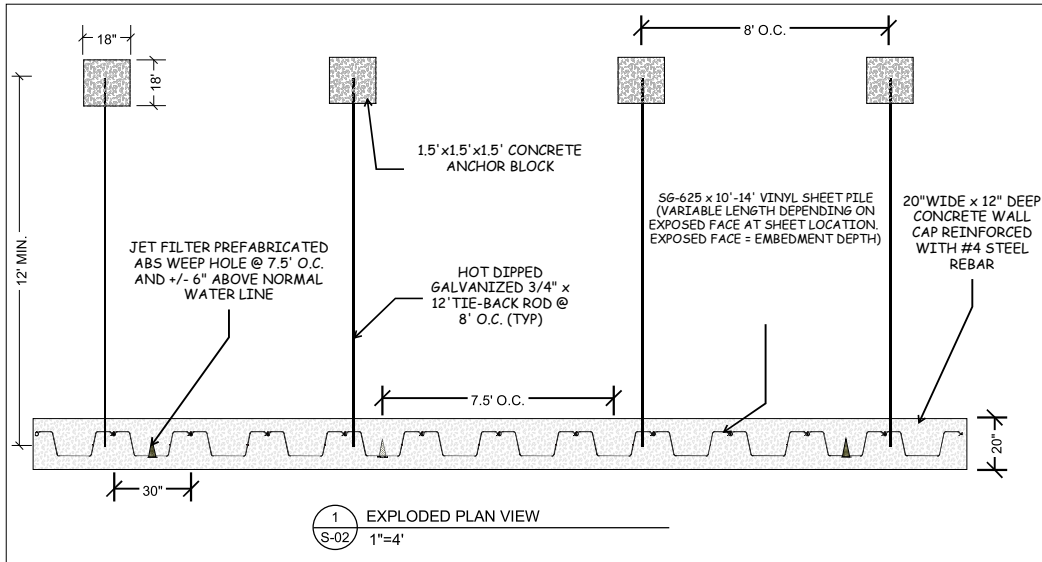
Digitally signed
by JENNIFER
TELIGA
Date:
2024.07.12
14:15:02 -04'00'

This item has been electronically signed and sealed by Jennifer L. Teliga, P.E. on the Time Stamp shown using a digital signature. Printed copies of this document are not considered signed and sealed and the signature must be verified on any electronic copy



ENGINEER:
JENNIFER L. TELIGA, P.E.
P.E. # 64621
2901 BLUESTEM LN.
CLERMONT, FL 34714
(321)662-7503

JOB:
DATE: 6/19/2024
VERSION: 1
SCALE: 1"=10'
DRAWN BY: R.A.H.
APPROVED BY:
SHEET NO.:
S-01

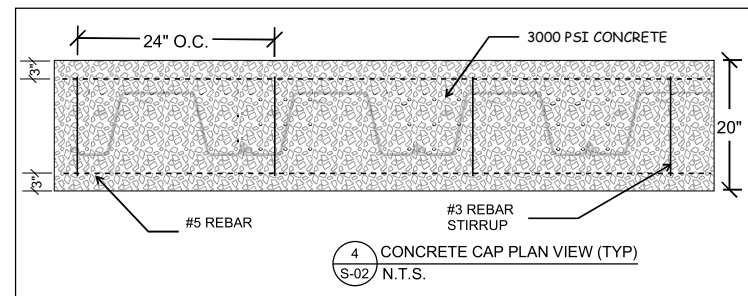
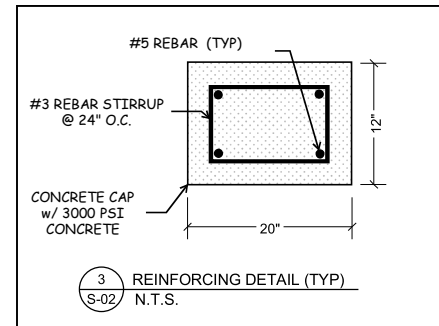


received
7/12/2024

This item has been electronically signed and sealed by Jennifer L. Teliga, P.E. on the Time Stamp shown using a digital signature. Printed copies of this document are not considered signed and sealed and the signature must be verified on any electronic copy



Digitally signed by JENNIFER TELIGA
Date: 2024.07.12 14:14:41 -04'00'



FenderMarineConstruction
FENDERMARINE CONSTRUCTION
8010 SUNPORT DR., UNIT 123
ORLANDO, FL 32809
407.481-8383
WWW.FENDERMARINE.COM
CBC1263789

STRUCTURAL PLANS
for
THORNTON SEAWALL
at
1911 LAKESIDE DRIVE
ORLANDO, FL 32803

ENGINEER:
JENNIFER L. TELIGA, P.E.
P.E. # 64621
2901 BLUESTEM LN.
CLERMONT, FL 34714
(321)662-7503

JOB:
DATE: 6/27/2024
VERSION: 2
SCALE: N.T.S.
DRAWN BY: R.A.H.
APPROVED BY:
SHEET NO.: S-02

