

Board of County Commissioners

**Shoreline Alteration/Dredge and
Fill Permit Application**

SADF-19-05-009

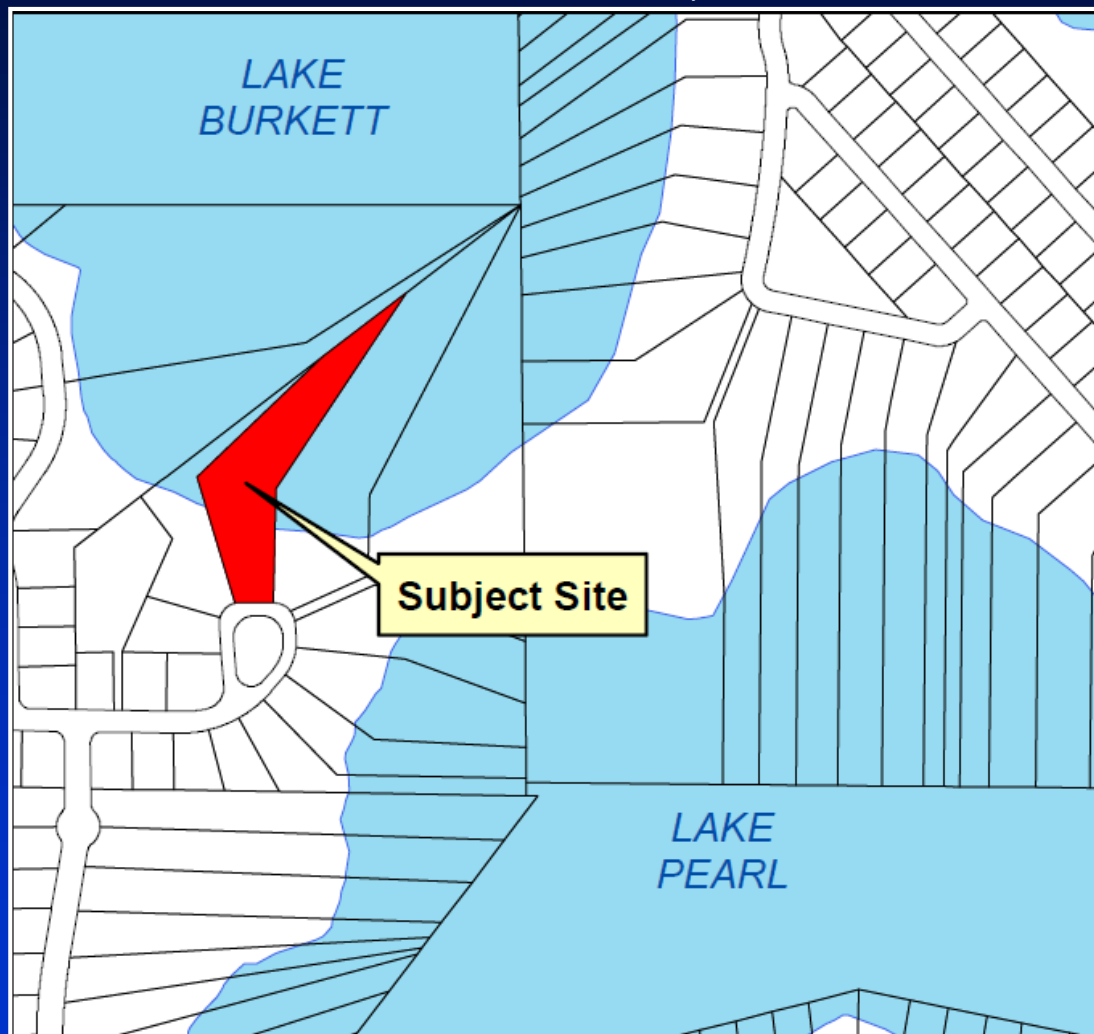
Applicants: Michael & Cheryl Meads

August 20, 2019



Location Map

8649 Amber Oak Court, Orlando

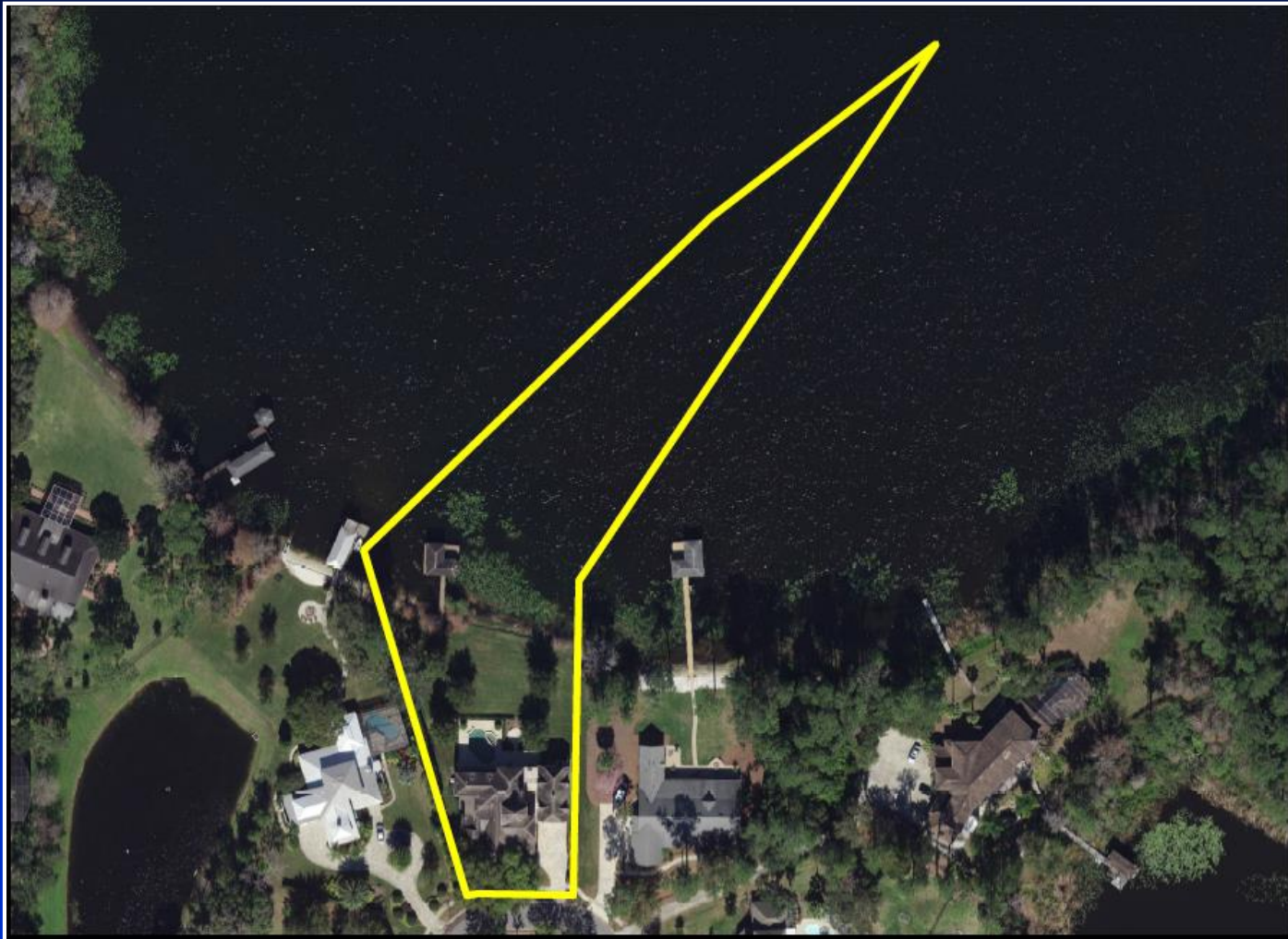


PARCEL ID No.: 01-22-30-2829-00-100



Aerial

8649 Amber Oak Court, Orlando




PARCEL ID No.: 01-22-30-2829-00-100



Aerial

8649 Amber Oak Court, Orlando



PARCEL ID No.: 01-22-30-2829-00-100

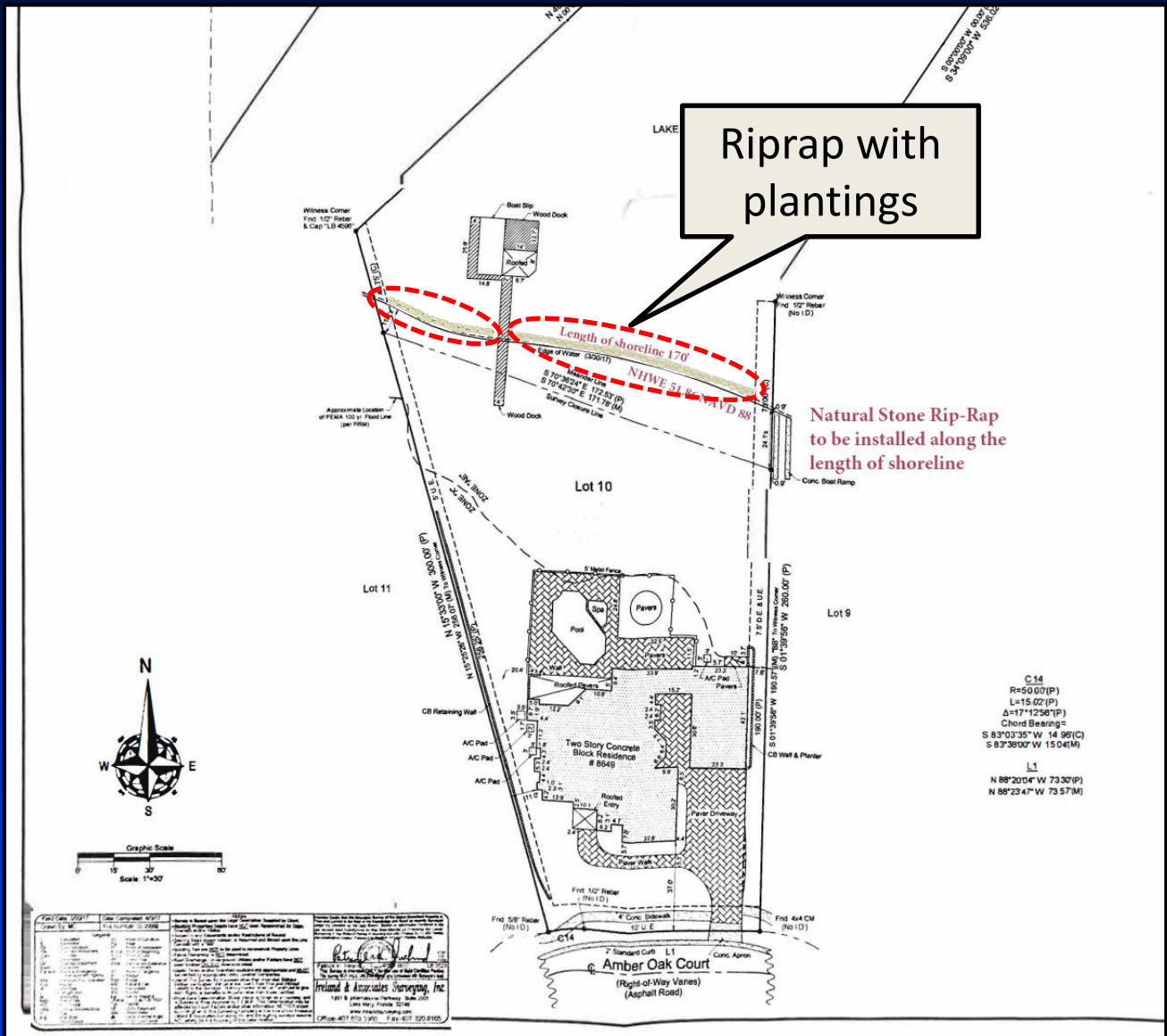


Existing Conditions





Site Plan





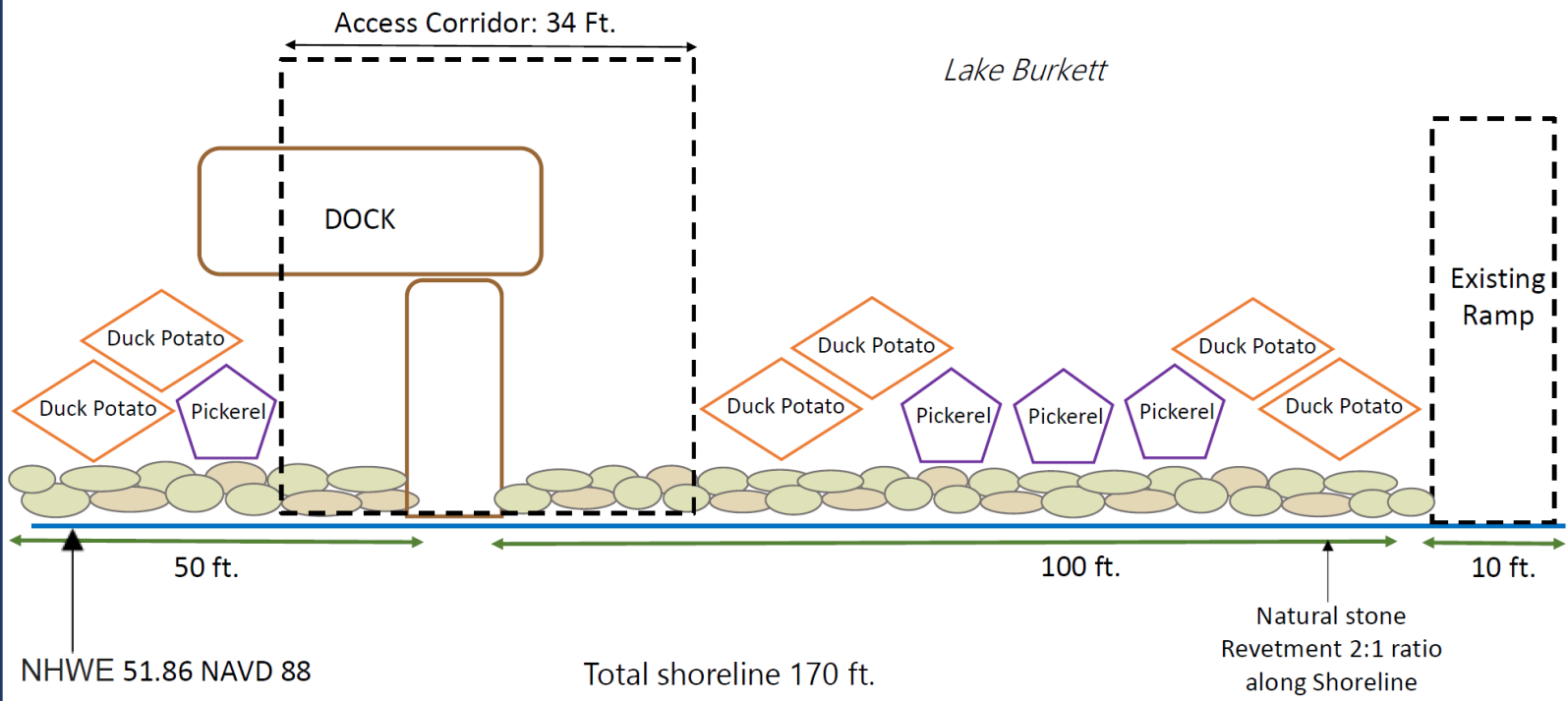
Site Plan

PERMIT: SADF-19-05-009

Top View
Natural Stone Rip-Rap After Replant



Mike & Cheryl Meads
8649 Amber Oak Ct
Orlando, Florida 32817



Lake Burkett

Existing Ramp

DOCK

Access Corridor: 34 Ft.

Duck Potato

Duck Potato

Pickerel

Duck Potato

Duck Potato

Pickerel

Pickerel

Pickerel

Duck Potato

Duck Potato

50 ft.

100 ft.

10 ft.

NHWE 51.86 NAVD 88

Total shoreline 170 ft.

Natural stone
Revetment 2:1 ratio
along Shoreline



Considerations

- **Project reviewed in accordance with Chapter 15, Article VI and the review criteria and conditions of issuance therein.**
- **Notification of the public hearing was sent to property owners within 500 feet of the project site; no objections were received.**



Action Requested

- **Approval of the Shoreline Alteration/Dredge and Fill permit application (SADF-19-05-009) for Michael & Cheryl Meads, subject to the conditions listed in the staff report. District 5**