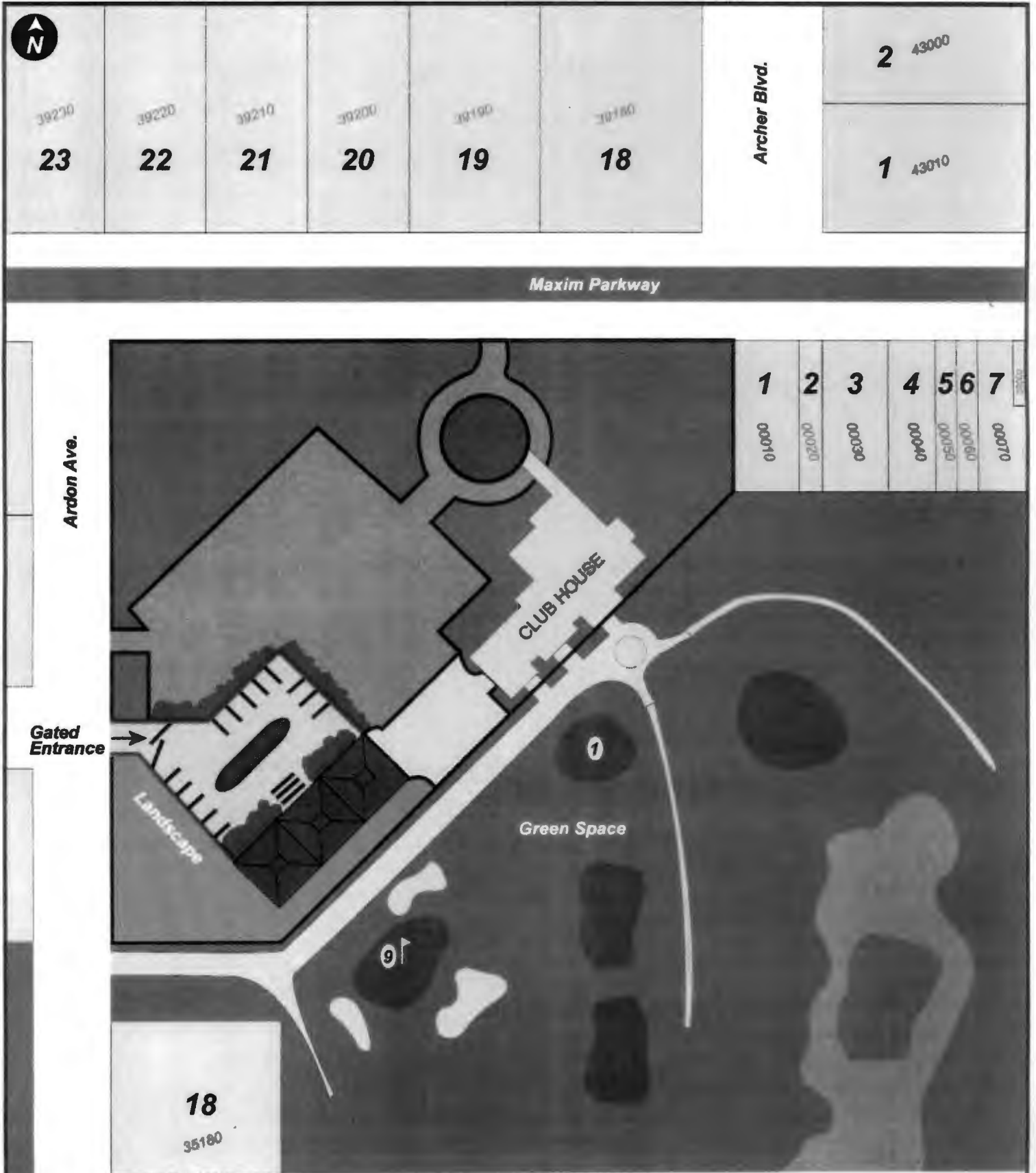




# Weyerhaeuser

## RESTAURANT AND GOLF



This map is for reference only and is not a survey

Petition Evaluation - 418 Names

Homeowners	Valid	165	39%
Multiple Homeowners	Not Valid	34	8%
Signed but Not Homeowner	Not Valid	75	18%
Address Not Shown on OCPA Records	Not Valid	12	3%
Signed Twice	Not Valid	2	0%
Outside the Zone	Not Valid	<u>130</u>	31%
Total Count.....		418	100%

Note: Zone parameters being Macon Parkway to Bancroft Boulevard. Bancroft Boulevard to Nettleton Street.  
 Nettleton Street to Abalone Avenue. Abalone Avenue to Macon Parkway Entrance off State Route 520.

11%

Petition Signatures Evaluated within the Courtesy Zone

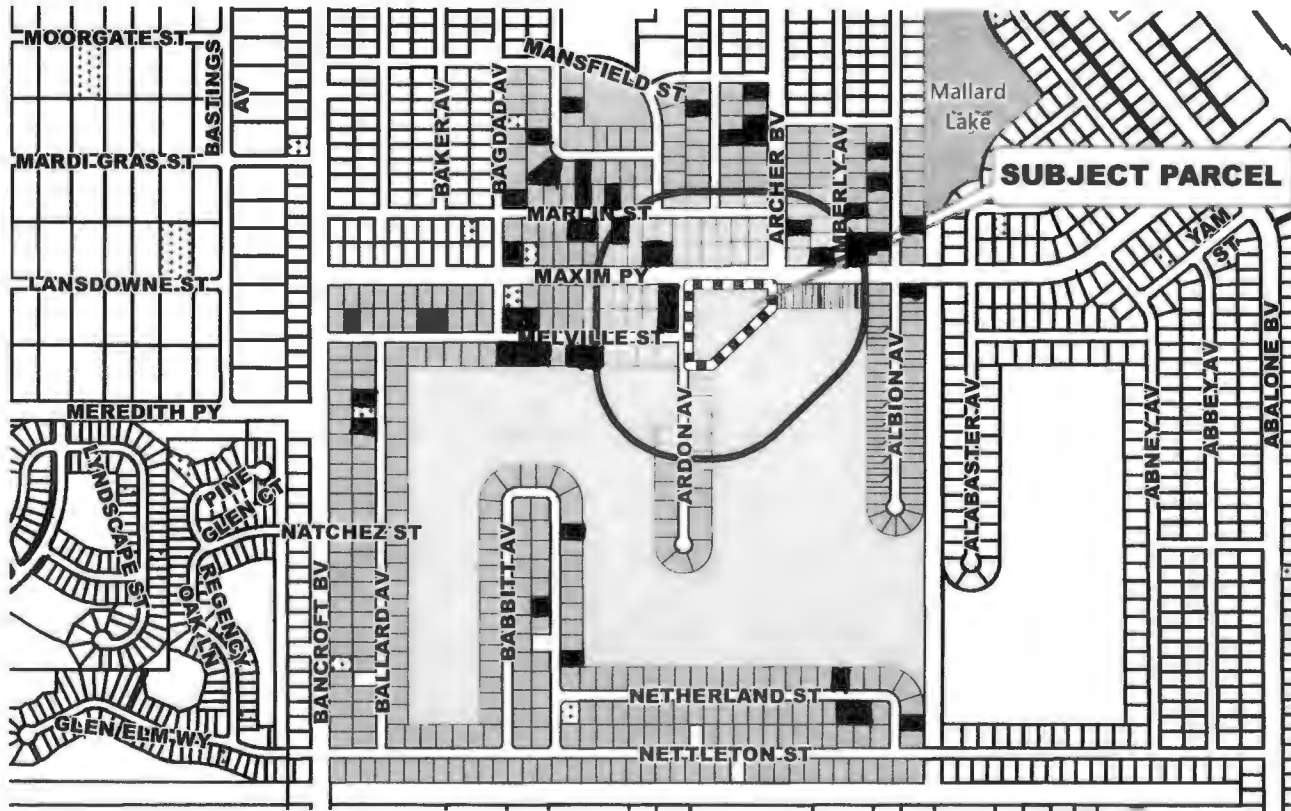
Total Courtesy Properties	<u><u>542</u></u>
Petitions Signed by one valid property owner per plat	48
<b>Percentage against</b>	<b>8%</b>

82 Properties within OC Designated Area - Petition Evaluation








Petition Not Signed	Neutral	69	84%
Petition Signed by Owner	Against	10	12%
Petition Signed by Non Owner	Not Applicable	<u>3</u>	<u>4%</u>
<b>Percentage against</b>		82	100%
		<b>12%</b>	

# Public Notification Map

## 2019-2-S-5-2\_ Wedgefield



### MAP LEGEND

-  SUBJECT
-  500 FT BUFFER
-  1 MILE BUFFER
-  HYDROLOGY
-  NOTIFIED PARCELS
-  COURTESY NOTICES
-  PARCELS


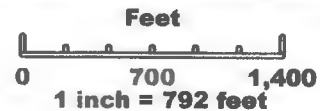
8%

500 : FT BUFFER

542 : NOTICES

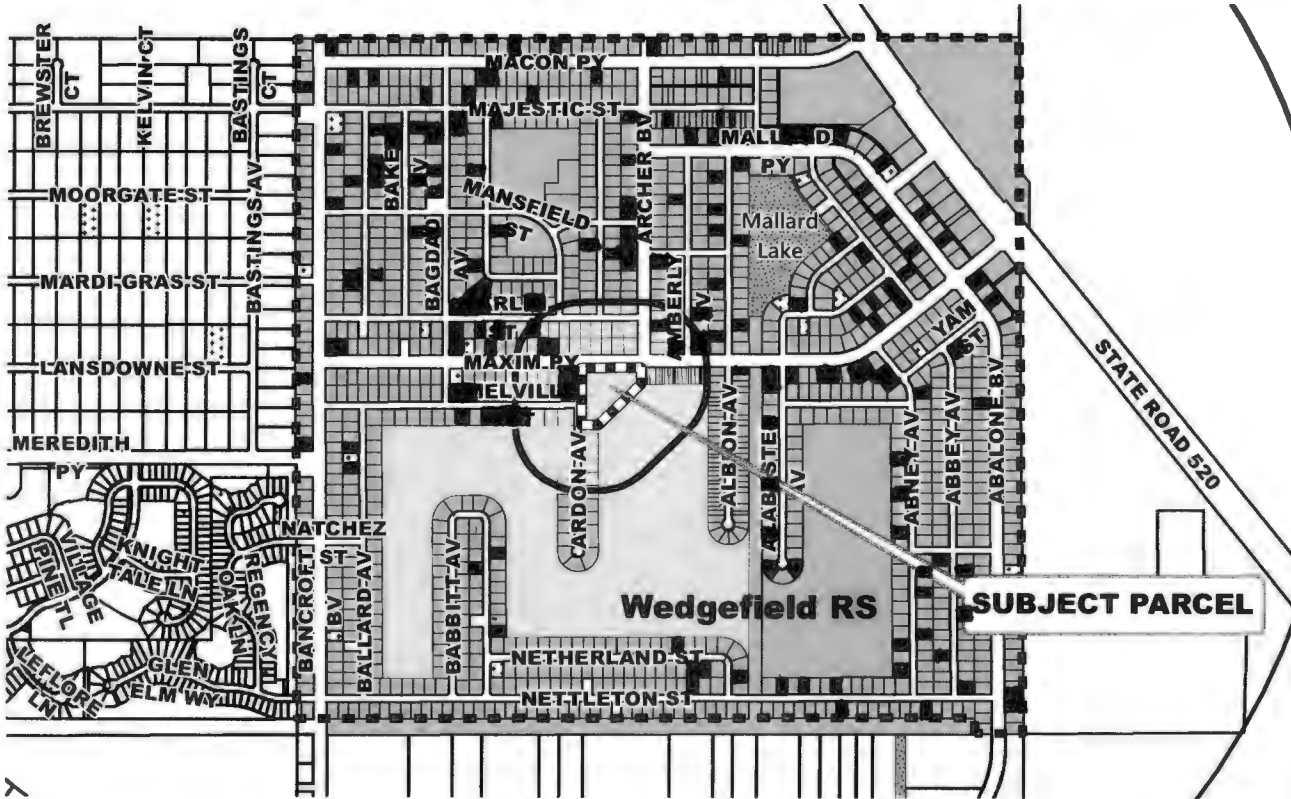
82 : RESIDENTIAL COUNT

 Subject Site



# Public Notification Map

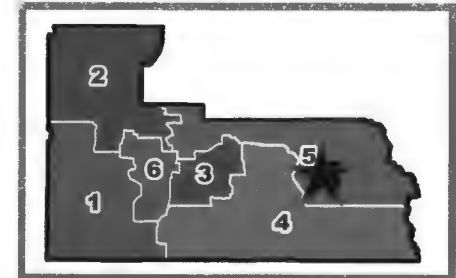
## 2019-2-S-5-2\_ Wedgefield



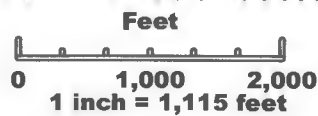
- MAP LEGEND**
- SUBJECT
  - 500 FT BUFFER
  - 1\_MILE\_BUFFER
  - Rural Settlements Orange County
  - HYDROLOGY
  - NOTIFIED\_PARCELS
  - COURTESY NOTICES
  - PARCELS

11 %

**500+ : FT BUFFER**  
**1556 : NOTICES**  
**1270 : RESIDENTIAL COUNT**

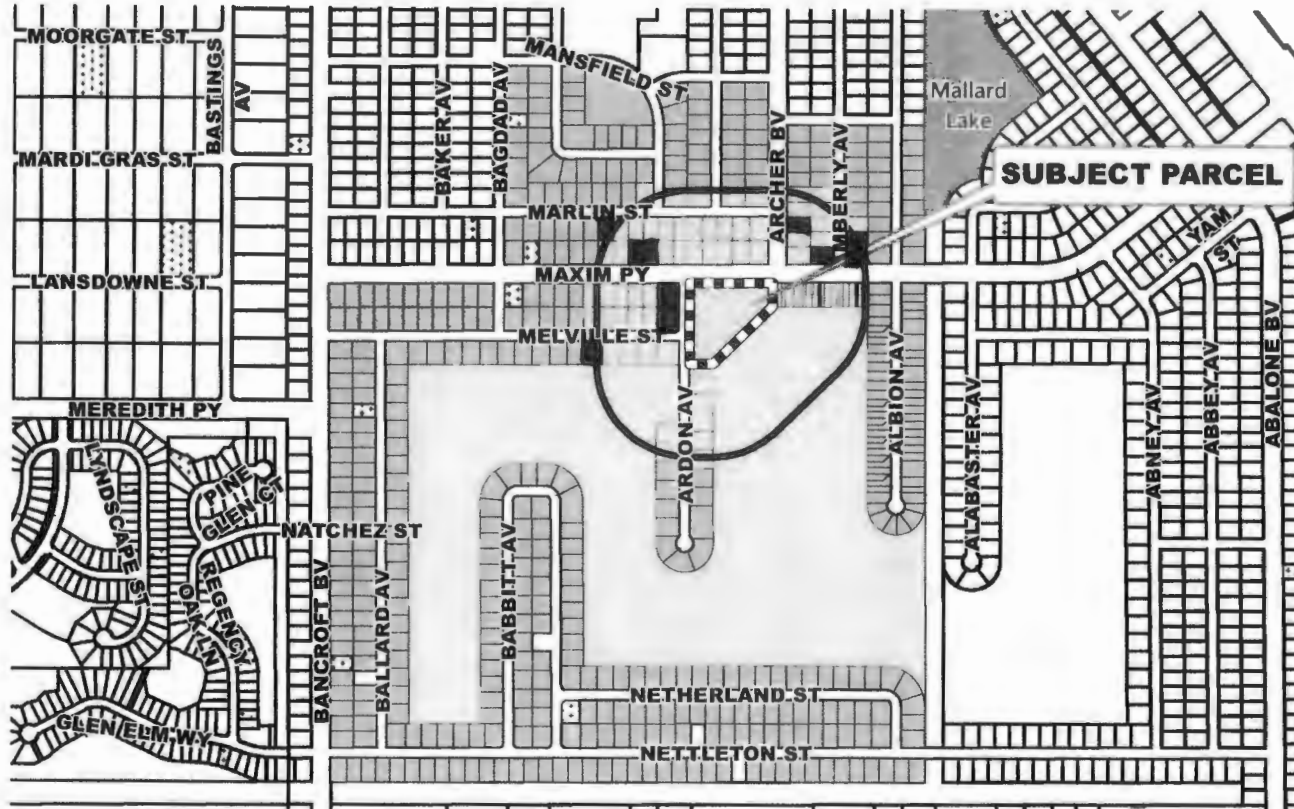


Subject Site



# Public Notification Map

## 2019-2-S-5-2\_ Wedgefield



### MAP LEGEND

- SUBJECT
- 500 FT BUFFER
- 1 MILE BUFFER
- HYDROLOGY
- NOTIFIED PARCELS
- COURTESY NOTICES
- PARCELS

12 %

500 : FT BUFFER

542 : NOTICES

82 : RESIDENTIAL COUNT

Subject Site

