

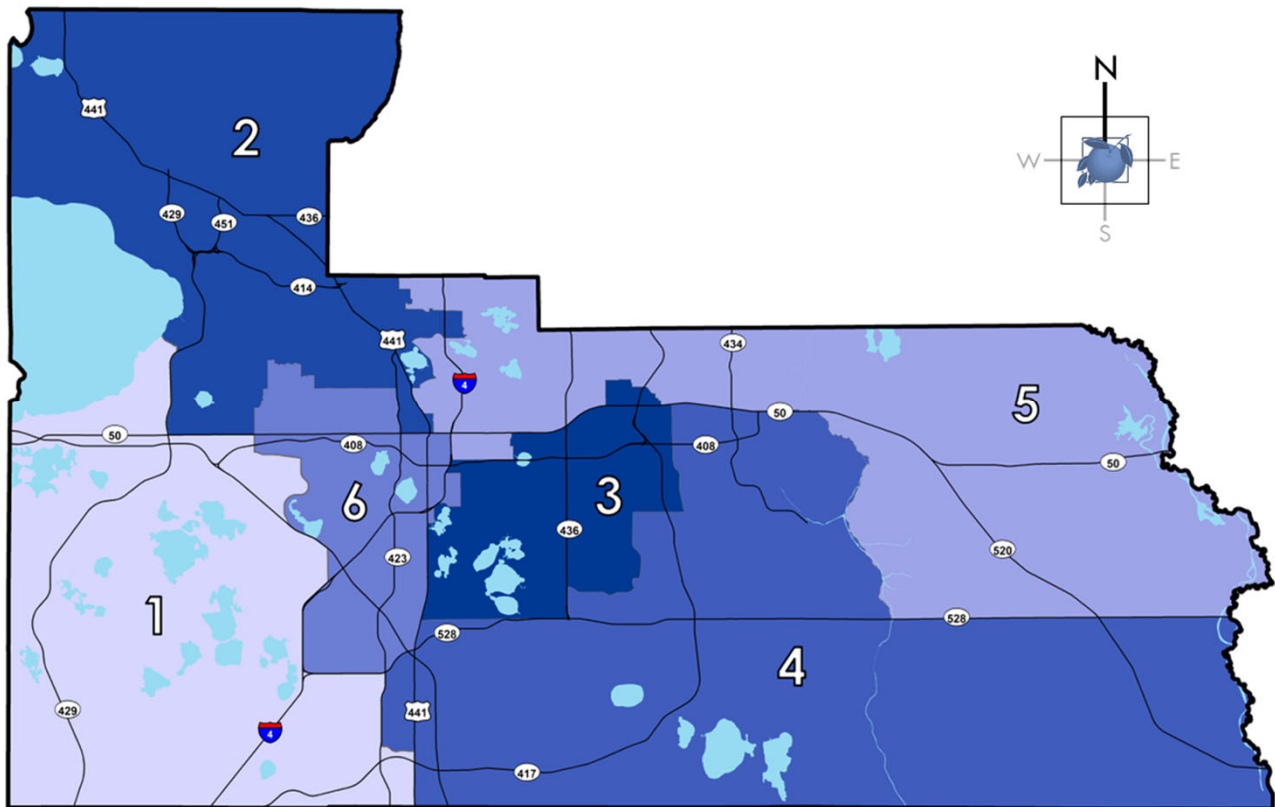


PLANNING AND ZONING COMMISSION

LOCAL PLANNING AGENCY

REZONING RECOMMENDATIONS

SEPTEMBER 18, 2025



PREPARED BY:

ORANGE COUNTY GOVERNMENT
PLANNING DIVISION | CURRENT PLANNING SECTION

Planning and Zoning Commission / Local Planning Agency (PZC / LPA)

David Boers District #1

George Wiggins District #2
Vice Chairperson

Eddie Fernandez District #3

Eric Gray District #4

Marjorie Holt District #5

Camille Evans District #6

Michael Arrington At Large

Evelyn Cardenas At Large

Nelson Pena At Large
Chairman

TABLE OF CONTENTS
Planning and Zoning Commission
September 18, 2025

Table of Contents.....viii

Table of Hearings.....ix

Site and Building Requirements.....ix

Buffer Yard Requirements.....x

CONVENTIONAL & PLANNED DEVELOPMENT REZONING PUBLIC HEARINGS

RZ-25-09-001

District 6.....1

TABLE OF HEARINGS
Planning and Zoning Commission
September 18, 2025

<u>Case #</u> <u>Applicant</u>	<u>Request</u>	<u>Commission</u> <u>District</u>	<u>Recommendations</u> <u>Staff</u>	<u>PZC</u>	<u>BCC Hearing</u> <u>Required</u>
I. Conventional Rezoning Hearing					
RZ-25-09-001 Clifton Boone	R-1A <i>to</i> R-2	6	Approval	Approval	No

SITE & BUILDING REQUIREMENTS

Orange County Code Section 38-1501. Basic Site and Principal Building Requirements

District	Min. Lot Area ^M (sq. ft.)	Min. Living Area/ floor area (sq. ft.)	Min. Lot width (ft.)	^A Min. Front yard (ft.)	^A Min. Rear yard (ft.)	^A Min. Side yard (ft.)	^A Min. Side street Yard (ft.)	Max. Building Height (ft.)	NHWE Setback (ft.)	Max. FAR/ Density sq. ft./ du/ac	Additional Standards
A-1	SFR 21,780 (½ acre)	850	100	35	50	10	15	35	50 ^A	L	
	Mobile home 2 acres	850	100	35	50	10	15	35	50 ^A	L	
A-2	SFR 21,780 (½ acre)	850	100	35	50	10	15	35	50 ^A	L	
	Mobile home 2 acres	850	100	35	50	10	15	35	50 ^A	L	
A-R	108,900 (2½ acres)	950	270	35	50	25	15	35	50 ^A	L	
R-CE	43,560 (1 acre)	1,500	130	35	50	10	15	35	50 ^A	L	
R-CE-2	2 acres	1,200	185	45	50	30	15	35	50 ^A	L	
R-CE-5	5 acres	1,200	250	50	50	45	15	35	50 ^A	L	
R-1AAAA	21,780(½ acre)	1,500	110	30	35	10	15	35	50 ^A	L	
R-1AAA	14,520 (1/3 acre)	1,500	95	30	35	10	15	35	50 ^A	L	
R-1AA	10,000	1,200	85	25/30 ^H	30/35 ^H	7.5	15	35	50 ^A	L	
R-1A	7,500	1,200	75	20/25 ^H	25/30 ^H	7.5	15	35	50 ^A	L	
R-1	5,000	1,000	50	20/25 ^H	20/25 ^H	5/6 ^H	15	35	50 ^A	L	
R-2	One-family dwelling, 4,500	1,000	45 ^C	20/25 ^H	20/25 ^H	5/6 ^H	15	35	50 ^A	L	38-456
	Two dwelling units, 8,000/9,000	500/1,000 per dwelling unit ^D	80/90 ^D	20/25 ^H	25	5/6 ^H	15	35	50 ^A	L	38-456
	Three dwelling units, 11,250	500 per dwelling unit	85 ^I	20/25 ^H	30	10	15	35 ^E	50 ^A	L	38-456
	Four or more dwelling units, 15,000	500 per dwelling unit	85 ^I	20/25 ^H	30	10 ^B	15	35 ^E	50 ^A	L	38-456; limited to 4 units per building
R-3	One-family dwelling, 4,500	1,000	45 ^C	20/25 ^H	20/25 ^H	5	15	35	50 ^A	L	38-481
	Two dwelling units, 8,000/9,000	500/1,000 per dwelling unit ^D	80/90 ^D	20/25 ^H	20/25 ^H	5/6 ^H	15	35	50 ^A	L	38-481
	Three dwelling units, 11,250	500 per dwelling unit	85 ^I	20/25 ^H	30	10	15	35 ^E	50 ^A	L	38-481
	Four or more dwelling units, 15,000	500 per dwelling unit	85 ^I	20/25 ^H	30	10 ^B	15	35 ^E	50 ^A	L	38-481
R-L-D	N/A	N/A	N/A	10 for side entry garage, 20 for front entry garage	15	0 to 10 ^S	15	35 ^Q	50 ^A	L	38-605
R-T	7 spaces per gross acre	Park size min. 5 acres	Min. mobile home size 8 ft. x 35 ft.	7.5	7.5	7.5	15	35	50 ^A	L	38-578

District	Min. Lot Area ^M (sq. ft.)	Min. Living Area/ floor area (sq. ft.)	Min. Lot width (ft.)	^A Min. Front yard (ft.)	^A Min. Rear yard (ft.)	^A Min. Side yard (ft.)	^A Min. Side street Yard (ft.)	Max. Building Height (ft.)	NHWE Setback (ft.)	Max. FAR/ Density sq. ft./ du/ac	Additional Standards
R-T-1 SFR	4,500 ^C	1,000	45	20	20	5	15	35	50 ^A	L	
Mobile Home	4,500 ^C	Min. mobile home size 8 ft. x 35 ft.	45	20	20	5	15	35	50 ^A	L	
R-T-2 (zoned prior to 1/29/73)	6,000	SFR 500 Min. mobile home size 8 ft. x 35 ft.	60	25	50	6	15	35	50 ^A	L	
(zoned after 1/29/73)	21,780	SFR 600 Min. mobile home size 8 ft. x 35 ft.	100	35	50	10	15	35	50 ^A	L	
NR	One family dwelling, 4,500	1,000	45 ^C	20	20	5	15	35/3 stories	50 ^A	L	38-1748
	Two dwelling units, 8,000	500 per dwelling unit	80	20	20	5	15	35/3 stories	50 ^A	L	38-1748
	Three dwelling, 11,250	1,000	45 ^C	20	20	5	15	35/3 stories	50 ^A	L	38-1748
	Four or more dwelling, units, 1,000 plus, 2,000 per dwelling unit	500 per dwelling unit	85	20	20	10	15	50/4 stories	50 ^A	L	38-1748
	Townhouse 1,800	750 per dwelling unit	20	25, 15 for rear entry driveway	20,15 for rear entry garage	0,10 for end units	15	40/3 stories	50 ^A	L	38-1748
NAC	Nonresidential and mixed use development, 6,000	500	50	0/10 maximum 60% of building frontage must conform to maximum setback	15,20 adjacent to single- family zoning district	10,0 if buildings are adjoining	15	50 feet	50 ^A	L	38-1741
	One family dwelling, 4,500	1,000	45 ^C	20	20	5	15	35/3 stories	50 ^A	L	38-1741
	Two dwelling units, 11,250	500 per dwelling unit	80	20	20	5	15	35/3 stories	50 ^A	L	38-1741
	Three dwelling, 11,250	500 per dwelling unit	85	20	20	10	15	35/3 stories	50 ^A	L	38-1741
	Four or more dwelling, units, 1,000 plus, 2,000 per dwelling unit	500 per dwelling unit	85	20	20	10	15	50 feet/4 stories, 65 feet with ground floor retail	50 ^A	L	38-1741
	Townhouse 1,800	750 per dwelling unit	20	25, 15 for rear entry driveway	20,15 for rear entry garage	0,10 for end units	15	40/3 stories	50 ^A	L	38-1741

District	Min. Lot Area ^M (sq. ft.)	Min. Living Area/ floor area (sq. ft.)	Min. Lot width (ft.)	^A Min. Front yard (ft.)	^A Min. Rear yard (ft.)	^A Min. Side yard (ft.)	^A Min. Side street Yard (ft.)	Max. Building Height (ft.)	NHWE Setback (ft.)	Max. FAR/ Density sq. ft./ du/ac	Additional Standards
NC	Nonresidential and mixed use development, 8,000	500	50	0/10 maximum 60% of building frontage must conform to maximum setback	15,20 adjacent to single-family zoning district	10,0 if buildings are adjoining	15	65 feet	50 ^A	L	38-1734
	One family dwelling, 4,500	1,000	45 ^C	20	20	5	15	35/3 stories	50 ^A	L	38-1734
	Two dwelling units, 8,000	500 per dwelling unit	80	20	20	5	15	35/3 stories	50 ^A	L	38-1734
	Three dwelling, 11,250	500 per dwelling unit	85	20	20	10	15	35/3 stories	50 ^A	L	38-1734
	Four or more dwelling, units, 1,000 plus, 2,000 per dwelling unit	500 per dwelling unit	85	20	20	10	15	65 Feet, 80 feet with ground floor retail	50 ^A	L	38-1734
	Townhouse 1,800	N/A	20	25, 15 for rear entry driveway	20,15 for rear entry garage	0,10 for end units	15	40/3 stories	50 ^A	L	38-1734
P-O	10,000	500	85	25	30	10 for one- and two-story bldgs., plus 2 feet for each add. story	15	35	50 ^A	L	38-806
C-1	6,000	500		25	20	0; or 15 ft. when abutting residential district	15	50; or 35 within 100 ft. of any residential use or district	50 ^A	L	38-830
C-2	8,000	500		25	15; or 25 when abutting residential district	5; or 25 when abutting residential district	15	50; or 35 within 100 ft. of any residential use or district	50 ^A	L	38-855
C-3	12,000	500		25	15; or 30 when abutting residential district	5; or 25 when abutting residential district	15	75; or 35 within 100 ft. of any residential use or district	50 ^A	L	38-880
I-1A	N/A	N/A	N/A	35	25 ^N	25 ^N	15	50; or 35 within 100 feet of any residential use or district	50 ^A	L	38-907

District	Min. Lot Area ^M (sq. ft.)	Min. Living Area/ floor area (sq. ft.)	Min. Lot width (ft.)	^A Min. Front yard (ft.)	^A Min. Rear yard (ft.)	^A Min. Side yard (ft.)	^A Min. Side street Yard (ft.)	Max. Building Height (ft.)	NHWE Setback (ft.)	Max. FAR/ Density sq. ft./ du/ac	Additional Standards
I-1/I-5	N/A	N/A	N/A	35	25, or 50 ft. when abutting residential district ^N	25, or 50 ft. when abutting residential district ^{N/O}	15	50; or 35 within 100 feet of any residential use or district	50 ^A	L	38-932
I-2/1-3	N/A	N/A	N/A	25	10, or 60 ft. when abutting residential district ^P	15, or 60 ft. when abutting residential district ^P	15	50; or 35 within 100 feet of any residential use or district	50 ^A	L	38-981
I-4	N/A	N/A	N/A	35	10, or 75 ft. when abutting residential district ^N	25, or 75 ft. when abutting residential district ^N	15	50; or 35 within 100 feet of any residential use or district	50 ^A	L	38-1008
U-R-3	Four or more dwelling units, 15,000	500 per dwelling unit	85 ^I	20/25 ^H	30	10 ^B	15	35	50 ^A	L	

NOTE: These requirements pertain to zoning regulations only. The lot areas and lot widths noted are based on connection to central water and wastewater. If septic tanks and/or wells are used, greater lot areas may be required. Contact the Health Department at 407-836-2600 for lot size and area requirements for use of septic tanks and/or wells.

FOOTNOTES

A	Setbacks shall be measured from the normal high water elevation contour on any adjacent natural surface water body and any natural or artificial extension of such water body, for any building or other principal structure. Subject to Chapter 15, Article VII, Lakeshore Protection, and Chapter 15, Article X, Wetland Protection, the minimum setbacks from the normal high water elevation contour on any adjacent natural surface water body, and any natural or artificial extension of such water body, for an accessory building, a swimming pool, swimming pool deck, a wood deck attached to the principal structure or accessory structure, a parking lot, or any other accessory use, shall be the same distance as the setbacks which are used per the respective zoning district requirements as measured from the normal high water elevation contour. A lot which is part of a subdivision, the plat of which has been lawfully recorded, or a parcel of land, the deed of which was lawfully recorded on or before August 31, 1982, either of which has a depth of less than one hundred fifty (150) feet above the normal high water elevation contour, shall be exempt from the fifty-foot setback requirement set forth in section 38-1501. Instead, the setbacks under the respective zoning district requirements shall apply as measured from the normal high water elevation contour.
B	Side setback is 30 feet where adjacent to single-family district.
C	For lots platted between 4/27/93 and 3/3/97 that are less than 45 feet wide or contain less than 4,500 sq. feet of lot area, or contain less than 1,000 square feet of living area shall be vested pursuant to Article III of this chapter and shall be considered to be conforming lots for width and/or size and/or living area.
D	For attached units (common fire wall and zero separation between units) the minimum duplex lot width is 80 feet, the minimum duplex lot size is 8,000 square feet, and the minimum living area is 500 square feet. For detached units, the minimum duplex lot width is 90 feet, the minimum duplex lot size is 9,000 square feet, and minimum living area is 1,000 square feet, with a minimum separation between units of 10 feet. Fee simple interest in each half of a duplex lot may be sold, devised or transferred independently from the other half. Existing developed duplex lots that are either platted or lots of record existing prior to 3/3/97 and are at least 75 feet in width and have a lot size of 7,500 square feet or greater, shall be deemed to be vested and shall be considered as conforming lots for width and/or size.
E	Multifamily residential buildings in excess of one story in height within 100 feet of the property line of any single-family dwelling district and use (exclusive of 2 story single family and 2 story two-family dwellings), requires a special exception.
F	Reserved.
G	Reserved.
H	For lots platted on or after 3/3/97, or unplatted parcels. For lots platted prior to 3/3/97, the following setbacks shall apply: R-1AA, 30 feet front, 35 feet rear; R-1A, 25 feet front, 30 feet rear; R-1, 25 feet front, 25 feet rear, 6 feet side; R-2, 25 feet front, 25 feet rear, 6 feet side for one (1) and two (2) dwelling units; R-3, 25 feet front, 25 feet rear, 6 feet side for two (2) dwelling units. Setbacks not listed in this footnote shall apply as listed in the main text of this section.

<i>J</i>	Attached units only. If units are detached, each unit shall be placed on the equivalent of a lot 45 feet in width and each unit must contain at least 1,000 square feet of living area. Each detached unit must have a separation from any other unit on site of at least 10 feet.
<i>K</i>	Maximum impervious surface ratio shall be 70%, except for townhouses, nonresidential, and mixed-use development, which shall have a maximum impervious surface ratio of 80%.
<i>L</i>	Subject to the Future Land Use designation.
<i>M</i>	Developable land area.
<i>N</i>	Rear yards and side yards may be reduced to zero (0) when the rear or side property lines about the boundary of a railroad right-of-way, but only in those cases where an adjacent wall or walls of a building or structure are provided with railroad loading and unloading capabilities.
<i>O</i>	One of the side yards may be reduced to zero (0) feet, provided the other side yard on the lot shall be increased to a minimum building setback of fifty (50) feet. This provision cannot be used if the side yard that is reduced is contiguous to a residential district.
<i>P</i>	Rear yards and side yards may be reduced to zero when the rear or side property lines about the boundary of a railroad right-of-way, but only in those cases where an adjacent wall or walls of a building or structure are provided with railroad loading and unloading capabilities; however, no trackage shall be located nearer than three hundred (300) feet from any residential district. The maximum height of any structure shall be two (2) stories or thirty-five (35) feet; provided, that no structure (exclusive of single-family and two-family dwellings) shall exceed one (1) story in height within one hundred (100) feet of the side or rear lot line of any existing single-family residential district.
<i>Q</i>	The maximum height of any structure shall be two stories or thirty-five (35) feet; provided, that no structure (exclusive of single-family and two-family dwellings) shall exceed one story in height within one hundred (100) feet of the side or rear lot line of any existing single-family residential district.
<i>R</i>	A ten-foot front setback may also be permitted for the dwelling unit when a front entry garage is set back at least twenty (20) feet from the front property line.
<i>S</i>	Minimum side building separation is ten (10) feet. The side setback may be any combination to achieve this separation. However, if the side setback is less than five (5) feet, the standards in section 38-605(b) of this district shall apply.

These requirements are intended for reference only; actual requirements should be verified in the Zoning Division prior to design or construction.

BUFFER YARD REQUIREMENTS

Orange County Code Section 24-5.

Buffer yards prescribed are intended to reduce, both visually and physically, any negative impacts associated with abutting uses. Buffer yards shall be located on the outer perimeter of a lot or parcel, extending to the parcel boundary. Buffer yards shall not be located on any portion of an existing or dedicated public or private street or right-of-way.

(a) **Buffer classifications:**

- (1) **Type A, opaque buffer:** This buffer classification shall be used to separate heavy industrial (I-4 and M-1) uses from all residential uses. This buffer shall be completely opaque from the ground up to a height of at least eight (8) feet and shall be a minimum of fifty (50) feet wide. The type A buffer shall utilize a masonry wall.
- (2) **Type B, opaque buffer:** This buffer classification shall be used to separate commercial (general and wholesale) (C-2 and C-3) and industrial (general and light) (I-2/I-3 and I-1/I-5) uses from all residential uses. This buffer shall be completely opaque from the ground up to a height of at least six (6) feet and shall be a minimum of twenty-five (25) feet wide. The type B buffer may utilize a masonry wall, berm, planted and/or existing vegetation or any combination thereof which maintains a completely opaque buffer. This buffer must be four (4) feet high and seventy (70) percent opaque at planting and be capable of attaining full height and opacity within three (3) years.
- (3) **Type C, opaque buffer.** This buffer classification shall be used to separate neighborhood retail commercial (C-1) and industrial-restricted (I-1A) from all residential uses. This buffer shall be completely opaque from the ground up to a height of at least six (6) feet and shall be a minimum of fifteen (15) feet wide. The type C buffer may utilize a masonry wall, berm, planted and/or existing vegetation or any combination thereof which maintains a completely opaque buffer. This buffer must be three (3) feet high and fifty (50) percent opaque at planting and be capable of attaining full height and opacity within three (3) years.
- (4) **Type D, opaque buffer:** This buffer classification shall be used to separate professional office (P-O) uses from all residential uses. This buffer shall be completely opaque from the ground up to a height of at least six (6) feet and shall be a minimum of ten (10) feet wide. The type D buffer may utilize a masonry wall, berm, planted and/or existing vegetation or any combination thereof which maintains a completely opaque buffer. This buffer must be three (3) feet high and fifty (50) percent opaque at planting and be capable of attaining full height and opacity within three (3) years.
- (5) **Type E, mobile home and RV park buffer:** This buffer classification shall be used to separate mobile home and RV parks from all abutting uses. This buffer shall be twenty-five (25) feet wide. Where the park abuts an arterial highway, the buffer shall be fifty (50) feet wide. This buffer shall not be considered to be part of an abutting mobile home space, nor shall such buffer be used as part of the required recreation area or drainage system (ditch or canal). This buffer may utilize a masonry wall, berm, planted and/or existing vegetation or any combination thereof. This buffer must be at least five (5) feet in height and fifty (50) percent opaque within eighteen (18) months after installation.
- (6) **Type F, residential subdivision buffer:** See subdivision regulations (Chapter 34, Orange County Code).

These requirements are intended for reference only; actual requirements should be verified in the Zoning Division prior to design or construction.

CASE # RZ-25-09-001

Commission District: #6

GENERAL INFORMATION

APPLICANT: Clifton Boone

OWNERS: Clifton Boone, Teresa Michelle Boone

HEARING TYPE: Planning and Zoning Commission

REQUEST: **R-1A** (Single-Family Dwelling District) **to**
R-2 (Residential District)

LOCATION: 103 N. Pine Hills Rd; generally located south of W. Robinson St, north of Old Winter Garden Rd.

PARCEL ID NUMBER: 30-22-29-2744-11-110

SIZE / ACREAGE: 0.28-gross acre

PUBLIC NOTIFICATION: The notification area for this public hearing was 500 feet [Chapter 30-40(c)(3a) of the Orange County Code requires 300 feet]. Two hundred forty-five (245) notices were mailed to those property owners in the surrounding area.

COMMUNITY MEETING: A community meeting was not required for this application.

PROPOSED USE: Duplex (Two Residential Units)

STAFF RECOMMENDATION

PLANNING

Make a finding of consistency with the Comprehensive Plan and recommend Approval of the requested R-2 (Residential District).

SUBJECT PROPERTY ANALYSIS

Overview

The subject property was platted as two 50 ft. wide lots in 1926 and zoned R-1A (Single-Family Dwelling District) in 1957, prior to the implementation of the Orange County Comprehensive Plan. Today the lot is vacant. The current zoning designation of R-1A is consistent with the Future Land Use designation of Low-Medium Density Residential (LMDR). The R-1A zoning designation is mainly intended for single-family dwelling units with a requirement of 75 foot lot widths and 7,500 minimum square foot lot area.

Through this request, the applicant is seeking to rezone the subject property from R-1A (Single-Family Dwelling District) to R-2 (Residential District) to allow for the development of a duplex on 0.28-gross acre. The subject property's total lot area is 12,203 sq. ft. and the lot width is 100 feet. The Future Land Use designation of Low-Medium Density Residential (LMDR) allows consideration of up to 10 units per acre. Based on the subject property's acreage, the site is sufficient to accommodate the proposed duplex.

The immediate area is developed with a mix of detached single-family homes and commercial uses. The surrounding area has zoning designations of R-1, R-1A, R-2 and C-2 / C-3.

This property is located within the Orange County Utilities. Wastewater is considered not available. This property will be reliant on septic and is subject to enhanced septic tank requirements.

Land Use Compatibility

The R-2 (Residential District) zoning would allow for development that is compatible with the character of the surrounding area and would not adversely impact adjacent properties.

Site Analysis

Rural Settlement

The subject property is located in the No Rural Settlement.

Joint Planning Area (JPA)

The subject property is not located in a JPA.

Overlay District Ordinance

The subject property is not located within an Overlay District.

Airport Noise Zone

The subject property is not located in an Airport Noise Zone.

Code Enforcement

The subject property does not have a related Code Enforcement action.

Comprehensive Plan (CP) Consistency

The underlying CP Future Land Use Map (FLUM) designation of the subject property is Low-Medium Density Residential (LMDR). The proposed R-2 (Residential District) zoning is consistent with the LMDR FLUM designation, therefore a CP amendment is not necessary. The proposed request is consistent with the following Comprehensive Plan provisions:

FLU1.4.2 states that Orange County shall ensure that land uses changes are compatible with and serve existing neighborhoods.

FLU1.4.4 states that the disruption of residential areas by poorly located and designed commercial activities shall be avoided.

FLU8.1.1 states that the zoning and future land use correlation shall be used to determine consistency with the Future Land Use Map. Land use compatibility, the location, availability and capacity of services and facilities, market demand, and environmental features shall also be used in determining which specific zoning district is most appropriate. Density is restricted to the maximum and minimum allowed by the Future Land Use Map designation regardless of zoning.

OBJ FLU8.2 states that compatibility will continue to be the fundamental consideration in all land use and zoning decisions.

FLU8.2.1 states that land use changes shall be required to be compatible with existing development and development trend in the area. Performance restrictions and/or conditions may be placed on property through the appropriate development order to ensure compatibility. No restrictions or conditions shall be placed on a Future Land Use Map change.

FLU8.2.2 states that continuous stretches of similar housing types and density of units shall be avoided. A diverse mix of uses and housing types shall be promoted.

H1.3.8 states that in order to stabilize and improve existing neighborhoods, Orange County shall continue to support compatible infill development in existing neighborhoods where infrastructure already exists.

FLU8.2.11 states that compatibility may not necessarily be determined to be a land use that is identical to those uses that surround it. Other factors may be considered, such as the design attributes of the project, its urban form, the physical integration of a project and its function in the broader community, as well its contribution toward the Goals and Objectives in the CP. The CP shall specifically allow for such a balance of considerations to occur.

SITE DATA

Existing Use	Vacant Land
Adjacent Zoning	N: R-1A (Single-Family Dwelling District) 1957 E: R-2 (Residential District) 2004 W: R-1A (Single-Family Dwelling District) 1957 S: C-3 Restricted (Wholesale Commercial District) 2007
Adjacent Land Uses	N: Detached Single-Family E: Detached Single-Family W: Vacant Land S: Retail Commercial

R-2 (Residential District) Development Standards

One-Family Dwelling

Min. Lot Area:	4,500 sq. ft.
Min. Lot Width:	45 ft.
Max. Height:	35 ft.
Min. Living Area:	1,000 sq. ft.
Building Setbacks:	
<i>Front:</i>	20 ft.
<i>Rear:</i>	20 ft.
<i>Side:</i>	5 ft.
<i>Side Street:</i>	15 ft.

Two Dwelling Units

Min. Lot Area:	8,000 sq. ft. / 9,000 sq. ft.
Min. Lot Width:	80 ft. / 90 ft.
Max. Height:	35 ft.
Min. Living Area:	500 sq. ft. / 1,000 sq. ft.
Building Setbacks:	
<i>Front:</i>	20 ft.
<i>Rear:</i>	20 ft.
<i>Side:</i>	5 ft.
<i>Side Street:</i>	15 ft.

Three Dwelling Units

Min. Lot Area:	11,250 sq. ft.
Min. Lot Width:	85 ft. (attached units only)
Max. Height:	35 ft.
Min. Living Area:	500 sq. ft. per dwelling unit
Building Setbacks:	
<i>Front:</i>	20 ft.
<i>Rear:</i>	30 ft.
<i>Side:</i>	10 ft.
<i>Side Street:</i>	15 ft.

Four or More Dwelling Units

Min. Lot Area:	15,000 sq. ft.
Min. Lot Width:	85 ft.
Max. Height:	35 ft.
Min. Living Area:	500 sq. ft. per dwelling unit
Building Setbacks:	
<i>Front:</i>	20 ft.
<i>Rear:</i>	30 ft.
<i>Side:</i>	10 ft. (30 ft. where adjacent to single-family)
<i>Side Street:</i>	15 ft.

** These regulations may not reflect the actual requirements for all situations; see the Orange County Zoning Code for actual regulations for site requirements for this zoning district.*

Permitted Uses

The R-2 (Residential District) zoning district is composed of lands and structures used primarily for the construction of detached and attached single-family dwelling units, containing a maximum of four (4) units per building and associated residential uses.

Specific uses shall be identified by the letter "P" in the use table set forth in Section 38-77 of the Orange County Code.

SPECIAL INFORMATION

Staff Comments

Environmental

BMAP Enhanced Septic/Sewer Requirement - This site is located within the Okeechobee Basin Management Action Plan (BMAP) Area and must comply with the applicable requirements of Section 373.811 and Section 403.067, Florida Statutes, as amended;

Within a BMAP Area, a RAP Area, or a PRP Area, the installation of new onsite sewage treatment and disposal systems (OSTDS) is prohibited where connection to a central wastewater system is available as defined in s. 381.0065(2)(a).

On lots of one acre or less within a BMAP Area, a RAP Area, or a PRP Area where a central wastewater system is not available, the installation of enhanced nutrient-reducing OSTDS that achieve at least 65 percent overall nitrogen reduction is required. Contact the Florida Department of Health (FDOH) for individual determination and details of this enhanced OSTDS. Contact the utility provider regarding options to connect to sewer.

Transportation / Access

The proposed use to allow duplex is a de minimis impact on the roadways. For the purposes of transportation analysis, a project is considered de minimis if its impacts are less than a total p.m. peak of five (5) peak hour trips on the roadways within the area of influence. Prior to any building permit approval, a Concurrency Application through the Concurrency Management office may be required, concurrency@ocfl.net.

Schools

Two residential units is a de minimis impact.

Parks and Recreation

Parks and Recreation staff reviewed the request and did not identify any issues.

Community Meeting Summary

A community meeting was not required for this request.

Utilities Service Area (Availability of services may vary)

Water: OUC

Wastewater: Orange County Utilities

Reclaim Water: Orange County Utilities

Detailed Utility Information:

This property is within Orlando Utilities Commission Water Service Area.

This property is within Orange County Utilities Wastewater and Reclaimed Water Service Areas. In accordance with Orange County Code Chapter 37:

Wastewater: Wastewater is considered not available. Development on this property will be reliant on septic tanks for wastewater disposal. Enhanced septic tank criteria applies due to location within a BMAP area.

Reclaimed water: There are no reclaimed water mains within the vicinity of this property. Reclaimed water is considered not available. Connection is not required.

State of Florida Notice

Pursuant to Section 125.022, Florida Statutes, issuance of this development permit by the County does not in any way create any rights on the part of the applicant to obtain a permit from a state or federal agency and does not create any liability on the part of the County for issuance of the permit if the applicant fails to obtain requisite approvals or fulfill the obligations imposed by a state or federal agency or undertakes actions that result in a violation of state or federal law. Pursuant to Section 125.022, the applicant shall obtain all other applicable state or federal permits before commencement of development.

Specific Project Expenditure Report and Relationship Disclosure Form

The original Specific Project Expenditure Report and Relationship Disclosure Form are currently on file with the Planning Division.

ACTION REQUESTED

Planning and Zoning Commission (PZC) Recommendation – September 18, 2025

Make a finding of consistency with the Comprehensive Plan and recommend Approval of the requested R-2 (Residential District).

PLANNING AND ZONING COMMISSION (PZC) PUBLIC HEARING SYNOPSIS

The staff report was presented to the PZC with the recommendation that they make a finding of consistency with the Comprehensive Plan and recommend Approval of the requested R-2 (Residential District) zoning. The applicant was present for the hearing and agreed with staff's recommendation. No speakers were present from public.

Staff indicated that two hundred and forty-five (245) notices were sent to property owners and residents within the 500 feet surrounding the property, and that staff had received zero (0) responses in favor and zero (0) responses in opposition of the request.

After a brief discussion regarding compatibility and advanced septic (which would be required), a motion was made by Commissioner Evans and seconded by Commissioner Arrington to recommend approval of the requested R-2 (Residential District) zoning. The motion carried on a 7-0 vote.

Motion / Second	<i>Camille Evans / Michael Arrington</i>
Voting in Favor	<i>Camille Evans, Michael Arrington, Nelson Pena, George Wiggins, David Boers, Eric Gray, and Marjorie Holt</i>
Voting in Opposition	<i>None</i>
Absent	<i>Evelyn Cardenas and Eddie Fernandez</i>

RZ-25-09-001



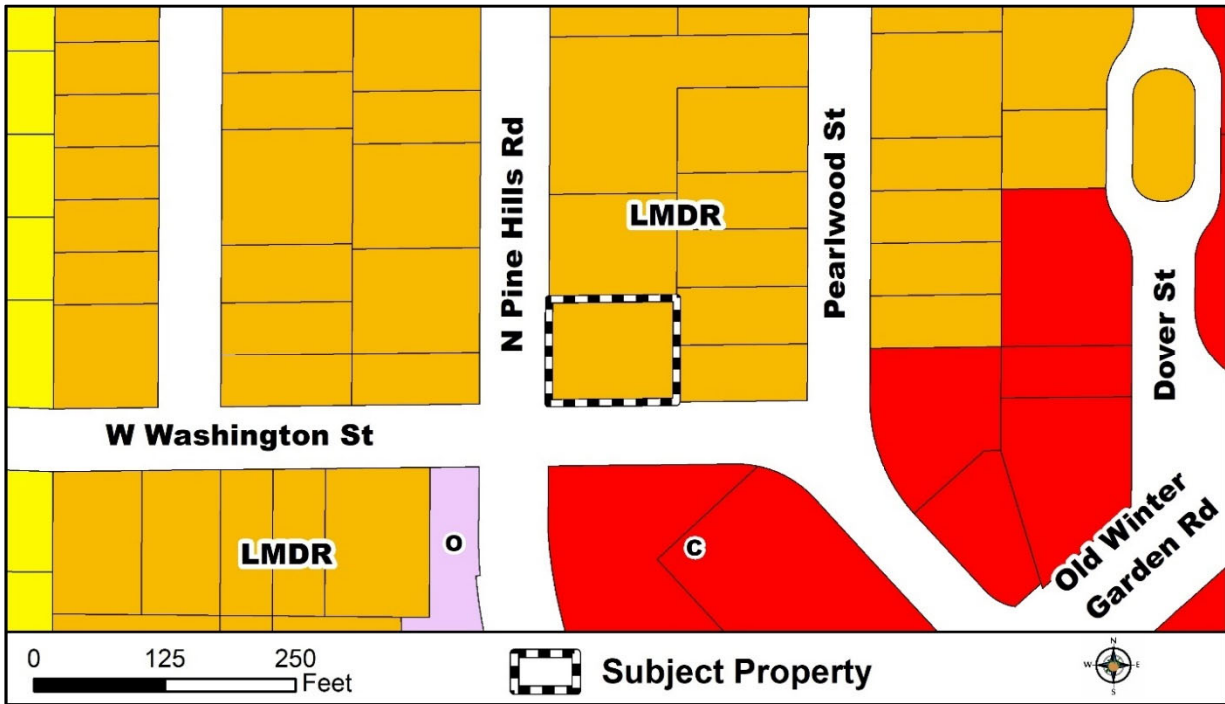
 Subject Property



0 112.5 225 Feet

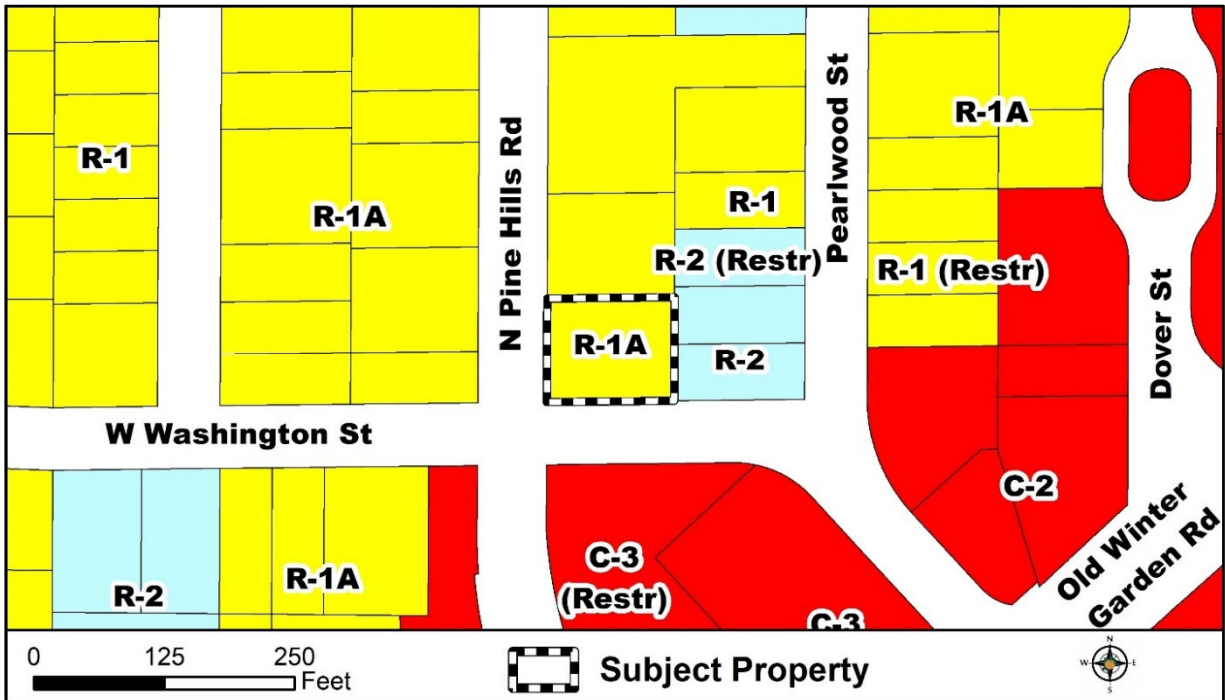
FUTURE LAND USE – CURRENT

Low-Medium Density Residential (LMDR)



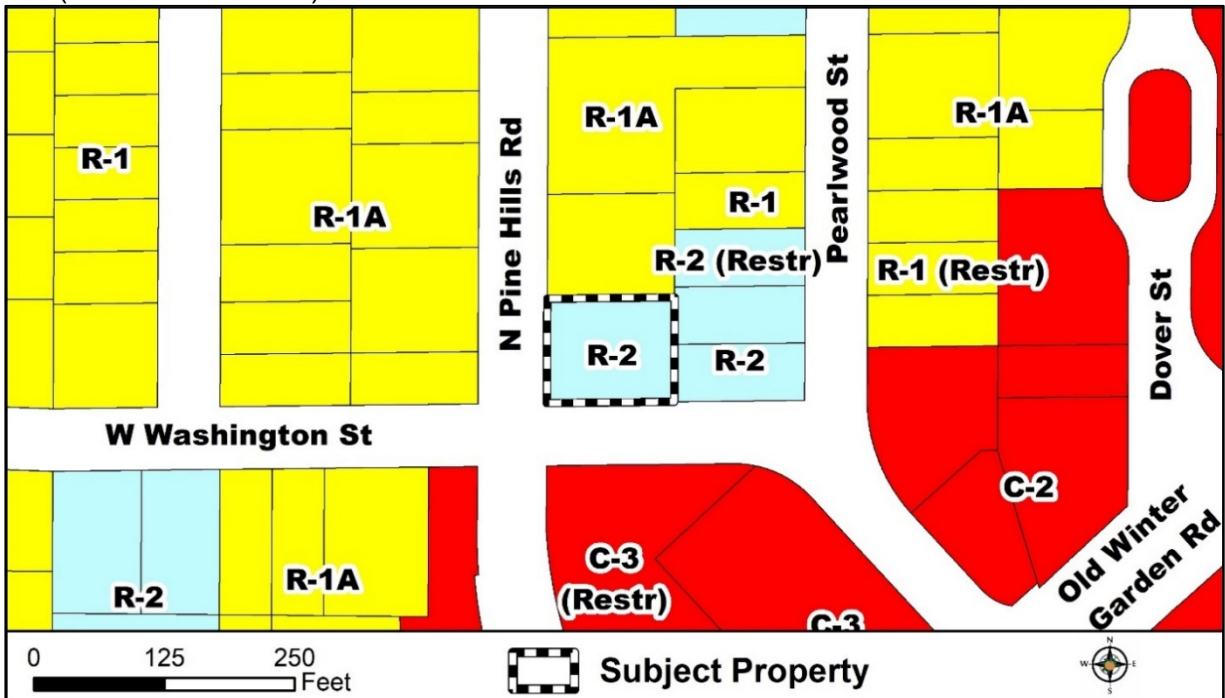
ZONING – CURRENT

R-1A (Single-Family Dwelling District)



ZONING – PROPOSED

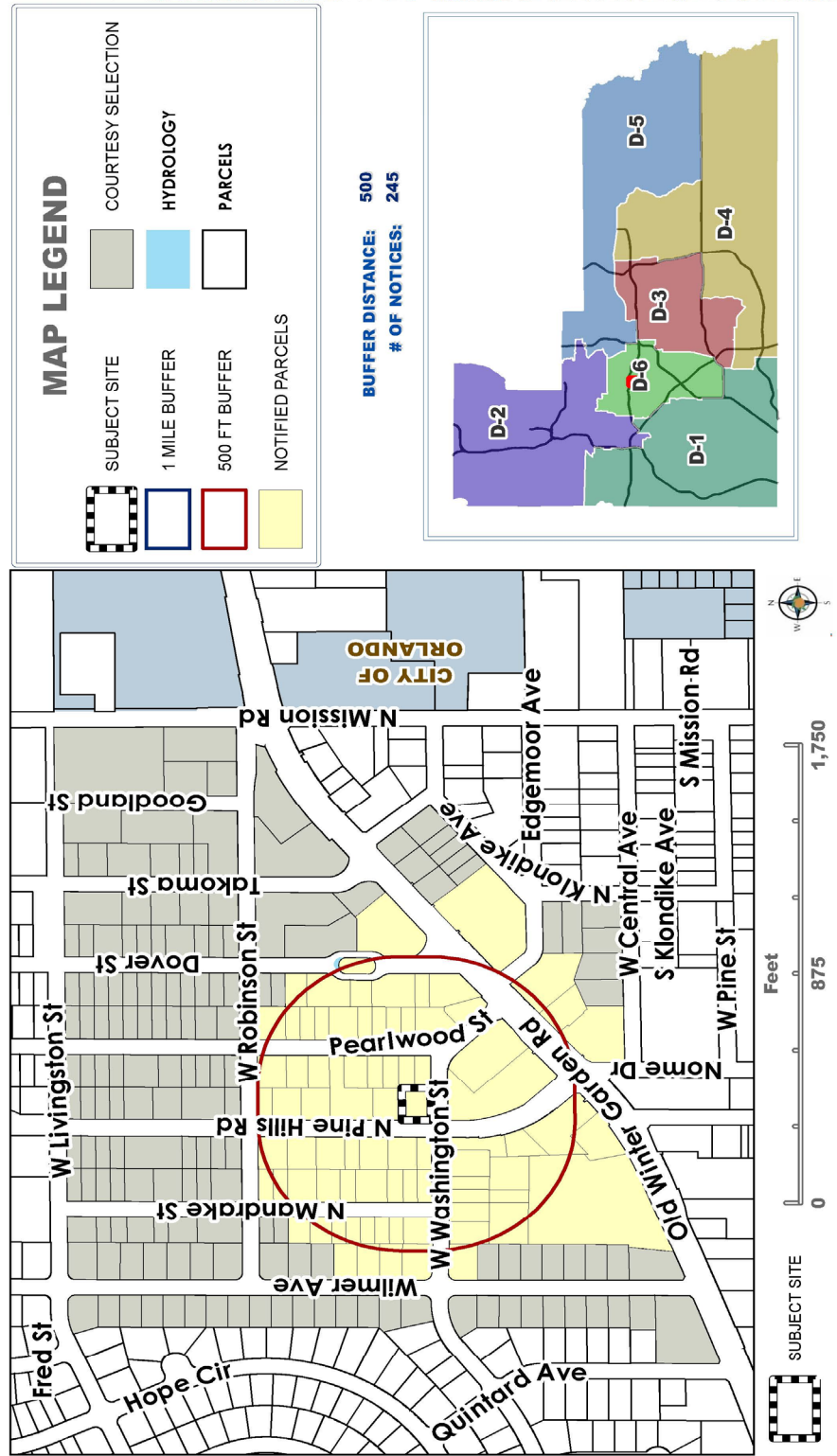
R-2 (Residential District)



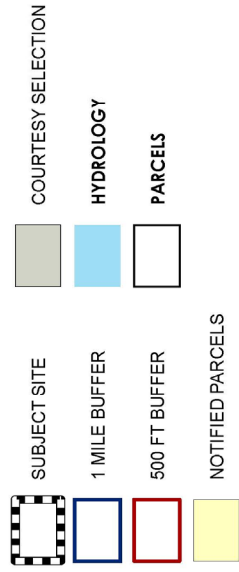


Public Notification Map

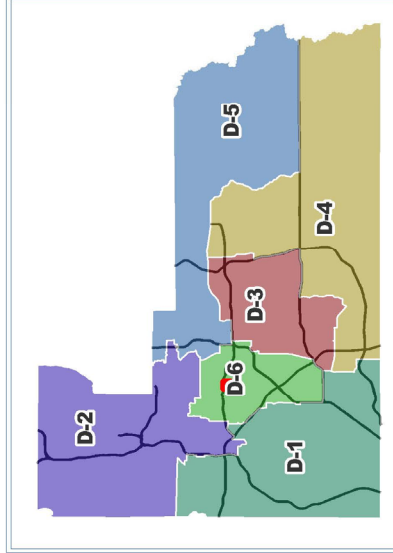
RZ-25-09-001



MAP LEGEND



BUFFER DISTANCE: 500
 # OF NOTICES: 245



B:\Business Systems\Board Administration\RZ_PZC\2025\9 - September\RZ-25-09-001\mxd

