


Board of County Commissioners

**2019-S Small-Scale
Privately-Initiated Map Amendment**

Adoption Public Hearing

Agenda VI.J.13


August 11, 2020



**Amendment 2019-2-S-1-2
Rezoning LUP-19-08-258
Amendment 2019-2-S-FLUE-3
Out-of-Cycle Small Scale Development Ordinance**

CONTINUE

- Agent:** Rebecca Wilson, Lowndes, Drosdick, Doster, Kantor & Reed, P.A.
- Owner:** Westwood Partners Group, LLC
- From:** Activity Center Residential (ACR) and R-CE (Country Estate District)
- To:** Planned Development-Medium Density Residential (PD-MDR) and PD (Planned Development District) (Townhomes at Westwood PD/LUP)
- Acreage:** 8.88 gross/4.02 net developable acres
- Proposed Use:** Up to 43 single-family attached dwelling units



**Amendment 2019-2-S-1-2
Rezoning LUP-19-08-258
Amendment 2019-2-S-FLUE-3
Out-of-Cycle Small Scale Ordinance**

Staff Recommendation:

CONTINUE

Action Requested:

- **Continue the listed actions to the Board meeting of September 1, 2020, beginning at 2:00 PM.**


Board of County Commissioners

2020-1 Regular Cycle Amendment

Adoption Public Hearing


Agenda Item VI.J.14

August 11, 2020




2020-1 Regular Cycle Amendment Process

- **Community Meeting**
November 11, 2019
- **Transmittal public hearings**
LPA – January 16, 2020
BCC – February 11, 2020
- **State and regional agency comments**
July 2020
- **Adoption public hearings**
LPA – June 18, 2020
BCC – July 7, 2020



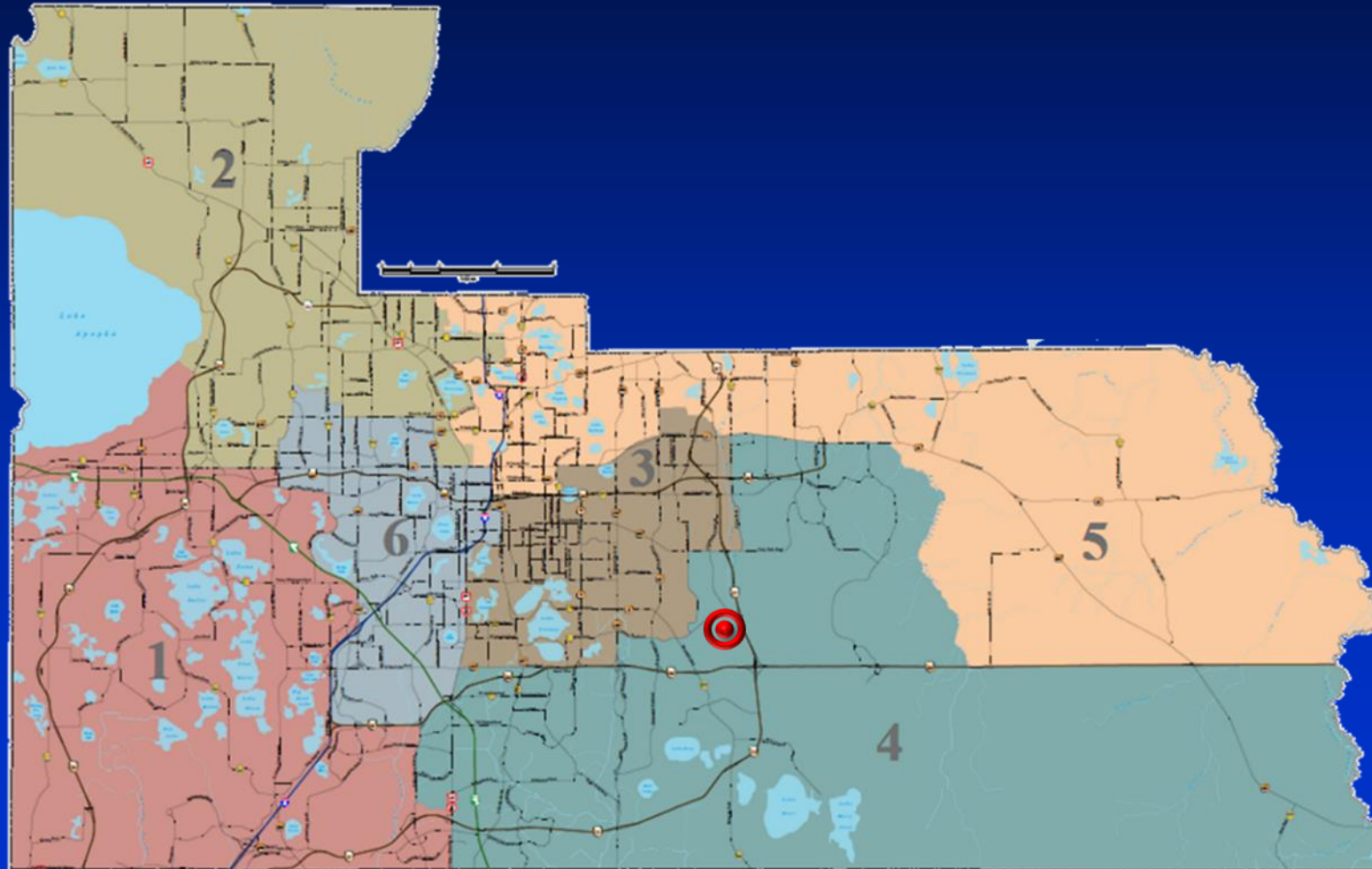
Amendment 2020-1-A-4-2

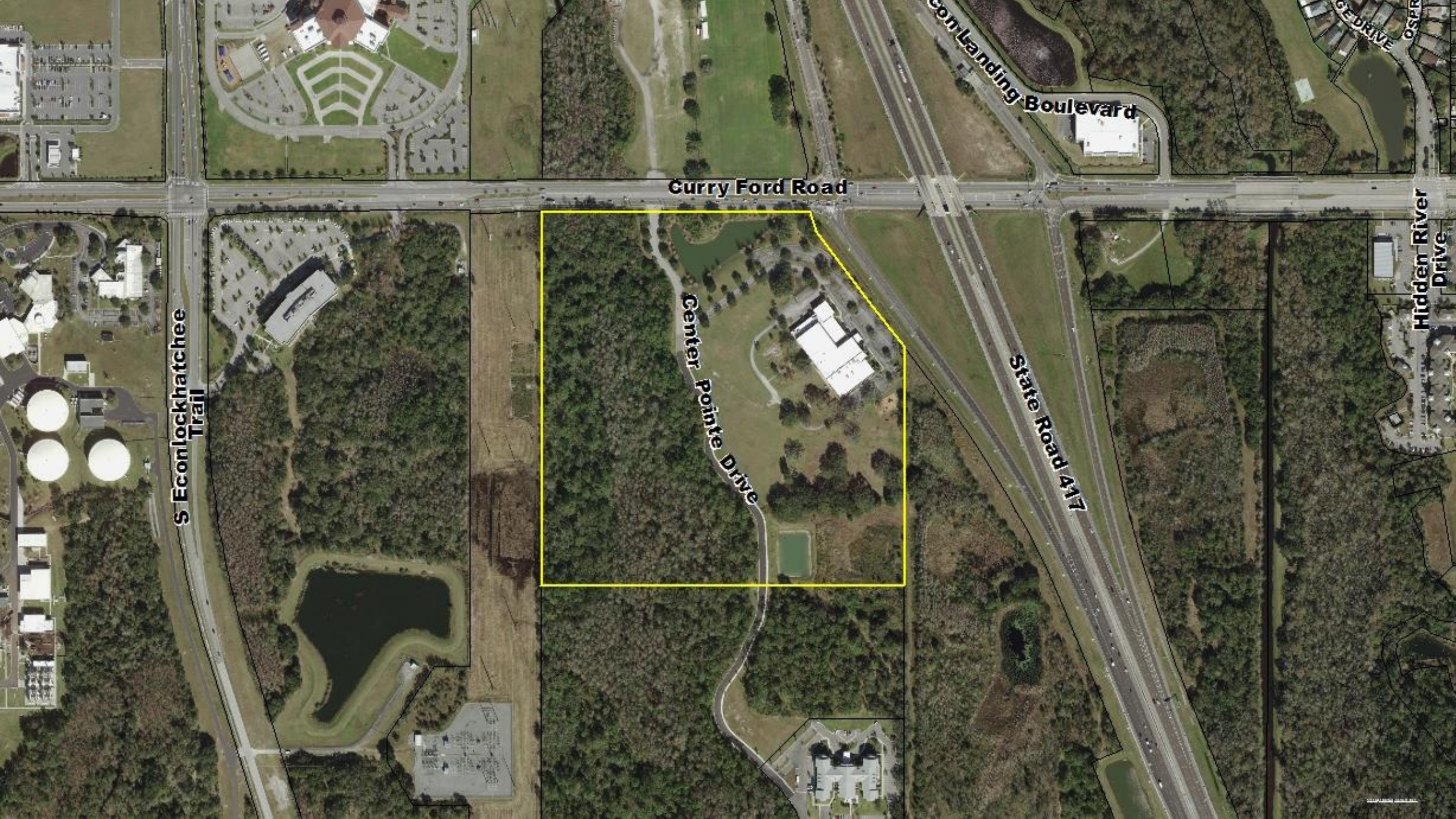
- Agent:** Brian Denham, P.E., Denham Engineering, LLC
- Owner:** Center Pointe Community Church of the Nazarene, Inc.
- From:** Low Density Residential (LDR)
- To:** Low-Medium Density Residential (LMDR)
- Acreage:** 39.55 gross acres / 29.35 net developable acres
- Proposed Use:** Up to 60 townhome units. The PD's existing religious, educational, assisted living, and retirement entitlements will not change.



Amendment 2020-1-A-4-2

Location





S Econlockhatchee Trail

Curry Ford Road

Center Pointe Drive

State Road 417

ConLanding Boulevard

Hidden River Drive

OSPR

JILL BERRY



PD-LDR/C

LDR

PD-C/LMDR/CONS

MDR

PD-C/LMDR/CONS

Curry Ford Road

S Econlockhatchee Trail

Center Pointe Drive

LDR

PD-C

MDR

Hidden River Drive

PD-LDR/MDR/C/CON

LDR

State Road 417

PD-LDR/C

LDR

PD-C/LMDR/CONS

MDR

Con Landing Boulevard

PD-C/LMDR/CONS

Curry Ford Road

S Econlockhatchee Trail

Center Pointe Drive

PD-C

State Road 417

Hidden River Drive

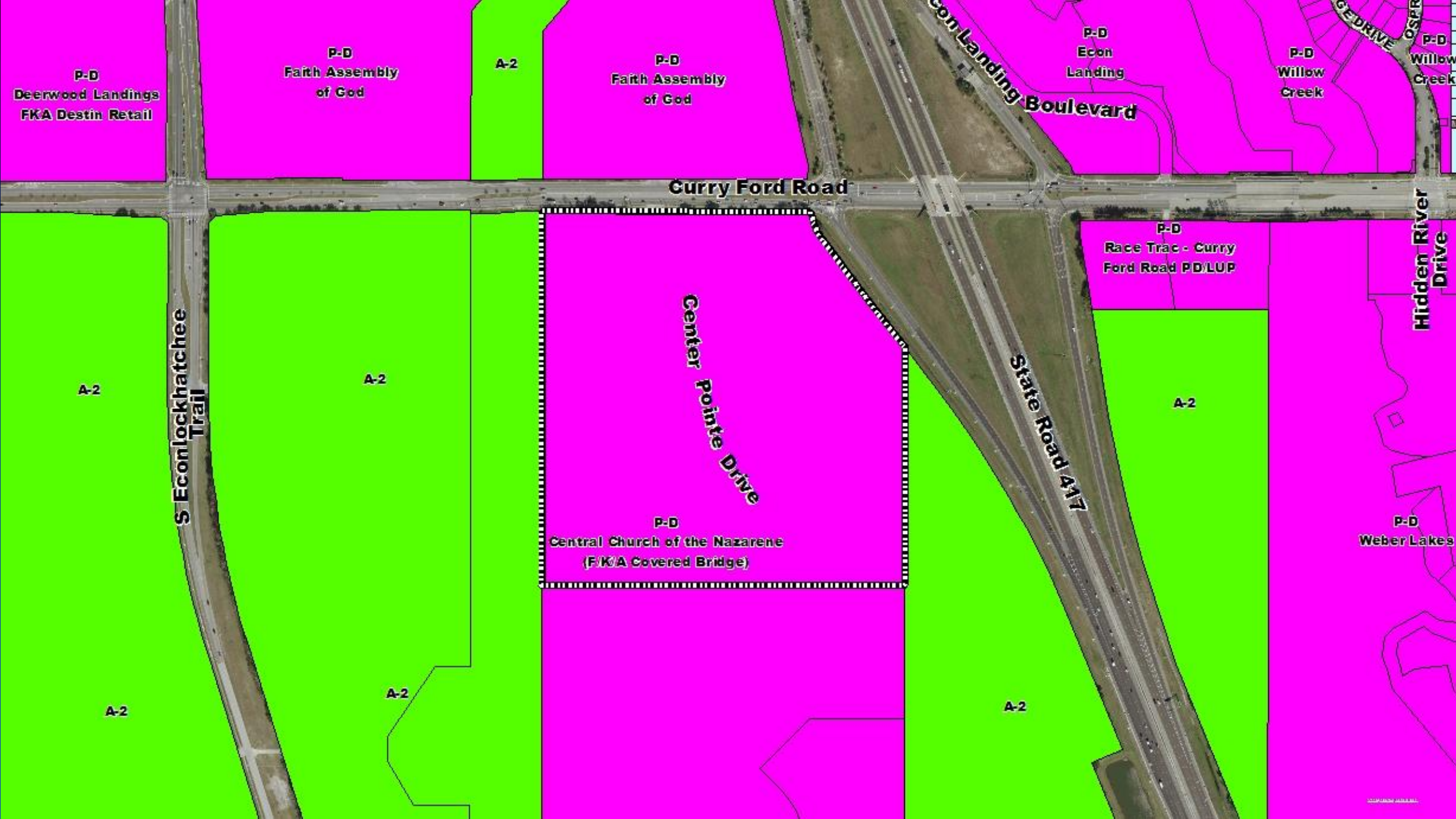
MDR


LMDR

PD-LDR/MDR/C/CONS

LDR







Amendment 2020-1-A-4-2

Staff Recommendation:


ADOPT

LPA Recommendation:

ADOPT

Action Requested:

- **Make a finding of consistency with the Comprehensive Plan (see Housing Element Goal H1, Housing Element Objective H1.1, Future Land Use Element Goal FLU2, and Future Land Use Element Objectives FLU2.1, FLU8.2, and C1.4, and Policies FLU1.1.5, FLU8.2.1, and FLU8.2.2);**
- **Determine that the proposed amendment is in compliance; and**
- **Adopt Amendment 2020-1-A-4-2 Low Density Residential (LDR) to Low-Medium Density Residential (LMDR).**



Regular Cycle Amendment Ordinance

Staff Recommendation:

ADOPT

Action Requested:

- **Make a finding of consistency with the Comprehensive Plan, determine that the amendments are in compliance, and adopt the Ordinance approving the proposed Future Land Use Map Amendment, consistent with today's action.**


Board of County Commissioners

**2020-1 Small-Scale
Privately-Initiated Map Amendment**

Adoption Public Hearing


Agenda VI. J. 15

August 11, 2020



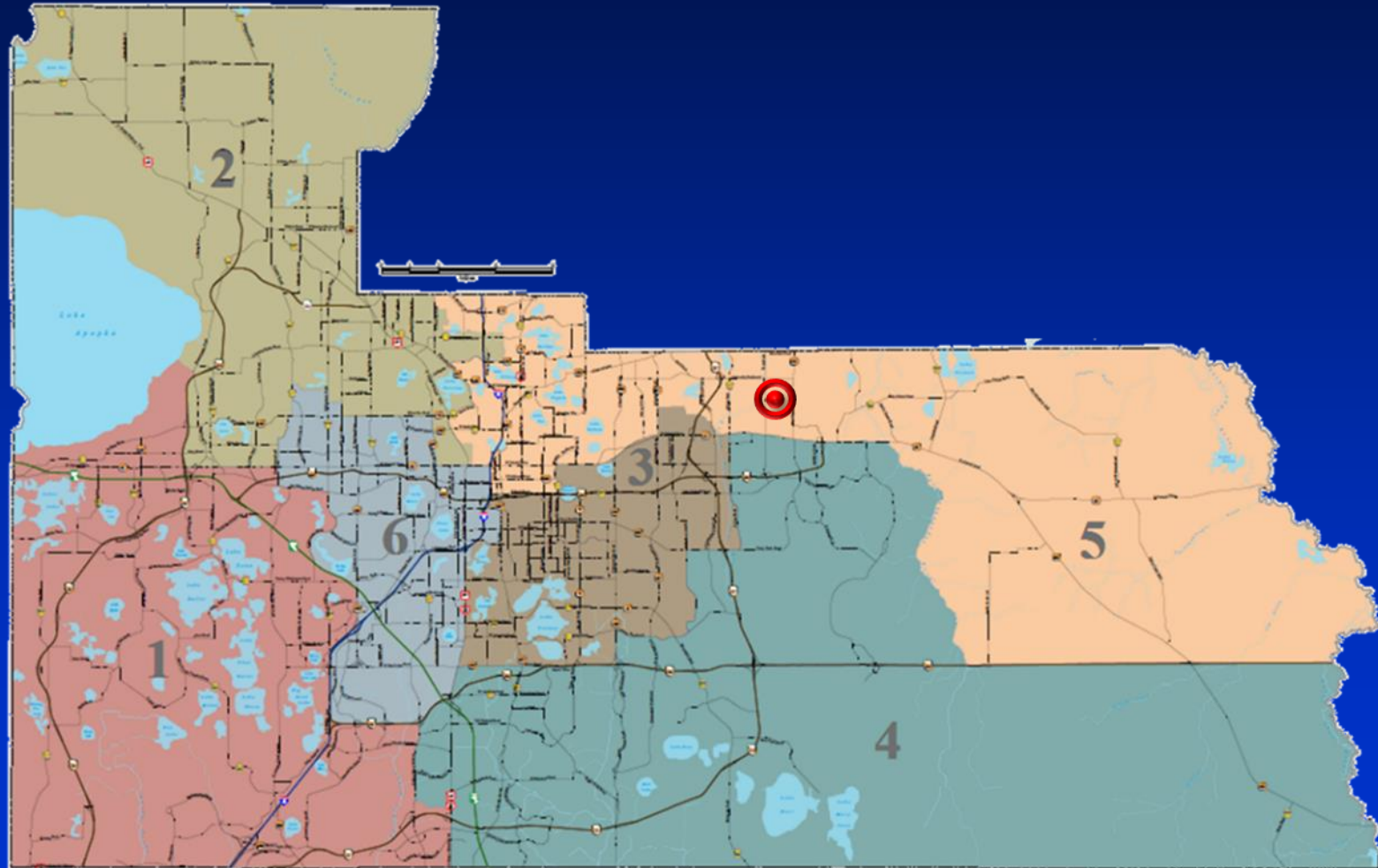
Amendment 2020-1-S-5-1 and Rezoning Case RZ-20-04-063

- Agent:** Jose Chaves, P.E., StoryBook Holdings, LLC
- Owner:** Olton Properties
- From:** Medium Density Residential (MDR) and R-1A (Single-Family Dwelling District)
- To:** Commercial (C) and C-1 (Retail Commercial District)
- Acreage:** 5.61 gross/4.21 net developable acres
- Proposed Use:** Up to 15,000 square feet of commercial space

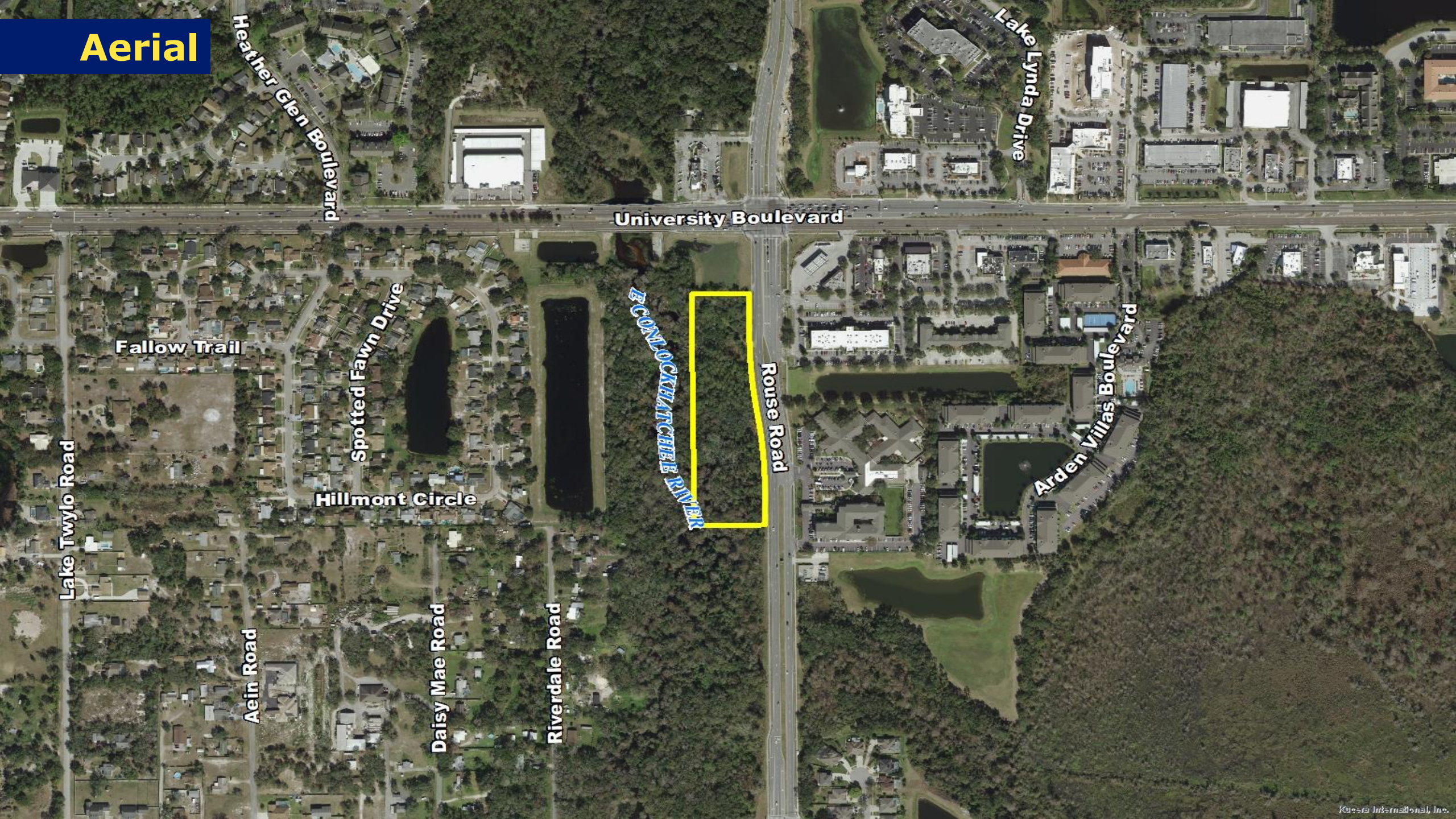


Amendment 2020-1-S-5-1 and Rezoning Case RZ-20-04-063

Location



Aerial



Heather Glen Boulevard

Lake Lynda Drive

University Boulevard

Fallow Trail

Spotted Fawn Drive

CONOCOCHEE RIVER

Rouse Road

Arden Villas Boulevard

Lake Twylo Road

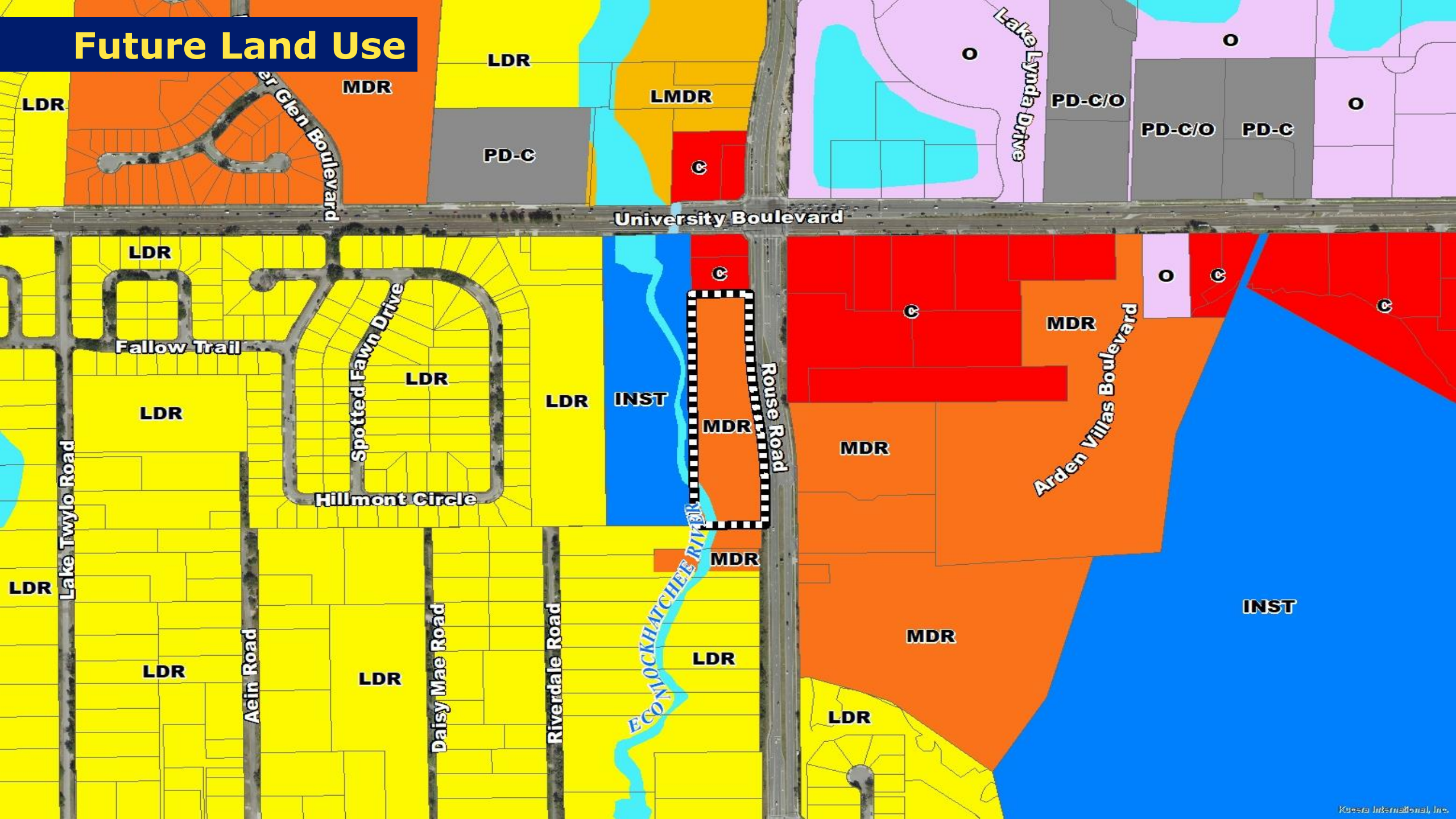
Hillmont Circle

Aein Road

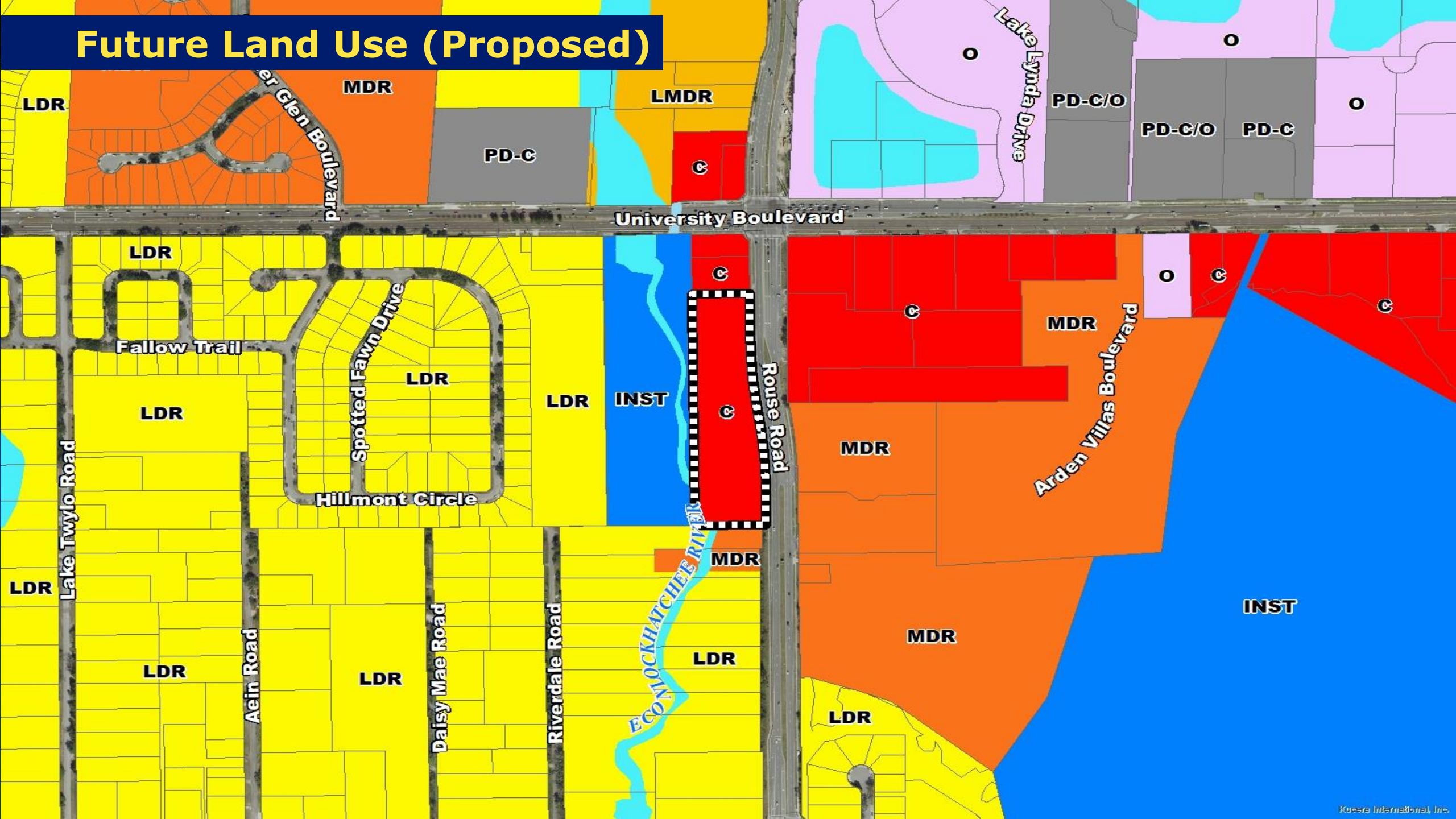
Daisy Mae Road

Riverdale Road

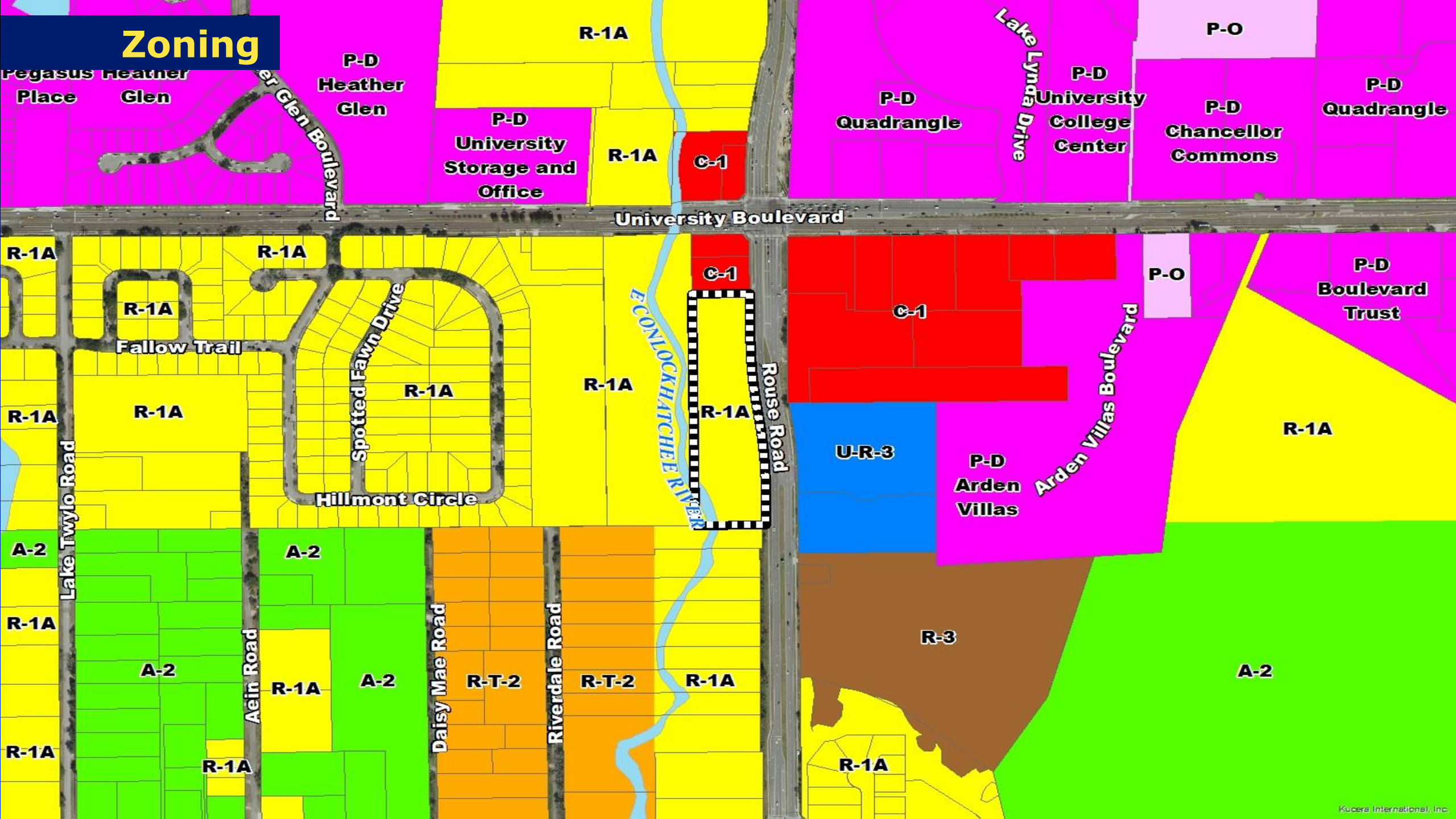
Future Land Use



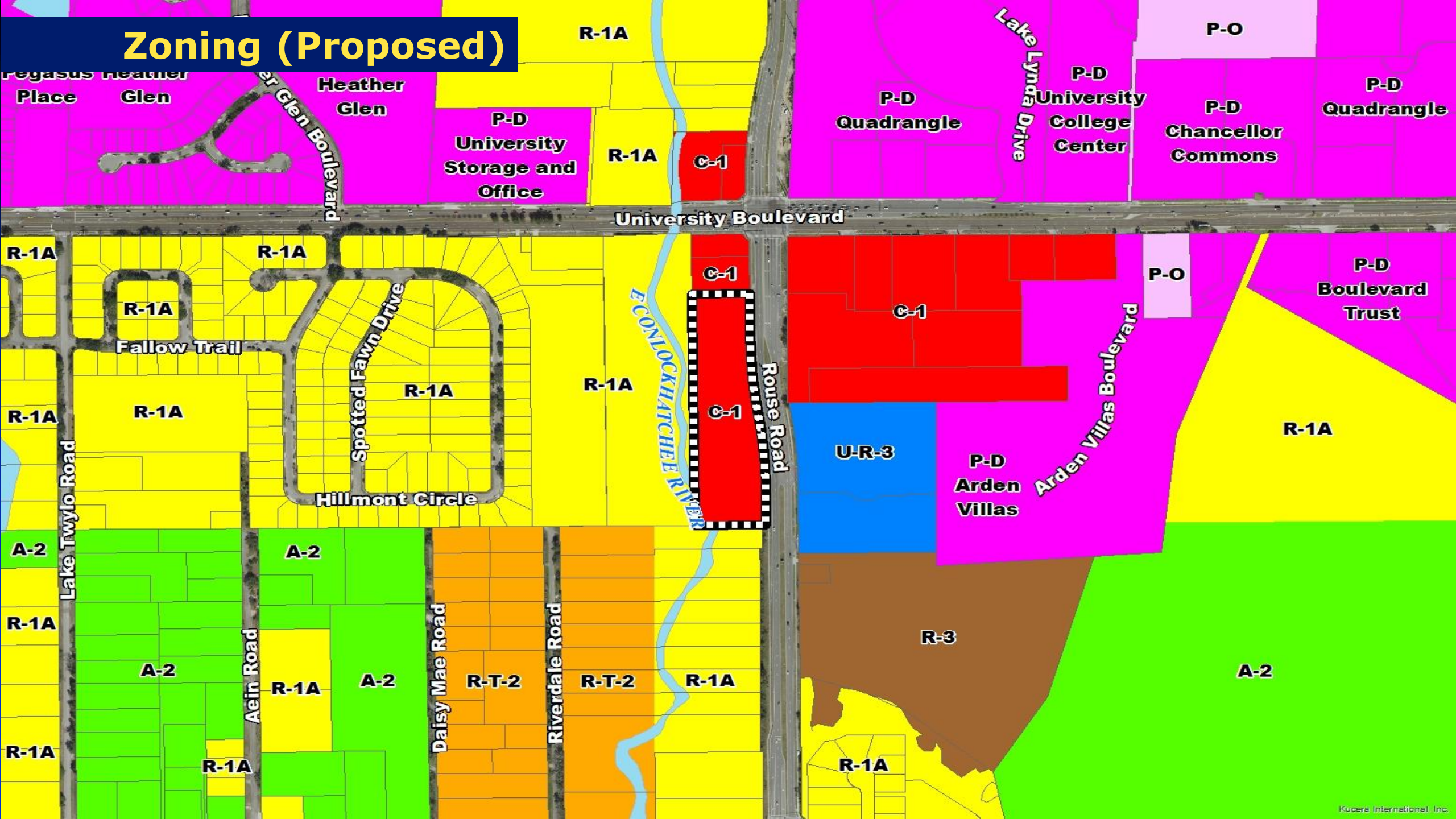
Future Land Use (Proposed)




Zoning



Zoning (Proposed)





Amendment 2020-1-S-5-1

Staff Recommendation:


ADOPT

LPA Recommendation:

ADOPT

Action Requested:

- **Make a finding of consistency with the Comprehensive Plan (see Future Land Use Element Goal FLU2; Objective FLU8.2; Policies FLU1.1.5, FLU1.4.4, FLU1.4.6, and FLU8.2.1; and Neighborhood Element Objective N1.1);**
- **Determine that the proposed amendment is in compliance; and**
- **Recommend Adoption of Amendment 2020-1-S-5-1, Medium Density Residential (MDR) to Commercial (C)**



Rezoning Case RZ-20-04-063

Staff Recommendation:


APPROVE

PZC Recommendation:

APPROVE

Action Requested:

- **Make a finding of consistency with the Comprehensive Plan and recommend Approval of Rezoning Case RZ-20-04-063, R-1A (Single-Family Dwelling District) to C-1 (Retail Commercial District), subject to the two (2) restrictions listed in the staff report**



Small-Scale Amendment Ordinance

Staff Recommendation:

ADOPT

Action Requested:

- **Make a finding of consistency with the Comprehensive Plan, determine that the amendments are in compliance, and adopt the Ordinance approving the proposed Future Land Use Map Amendment, consistent with today's action.**


Board of County Commissioners

**2020-1 Small-Scale
Privately-Initiated Map Amendment**

Adoption Public Hearing

Agenda VI. J. 16

August 11, 2020



Amendment 2020-1-S-3-2

Agent: Jon C. Wood


Owner: AC Five, LLC

From: Planned Development-Commercial (PD-C)

To: Planned Development-Medium-High Density Residential
(PD-MHDR)

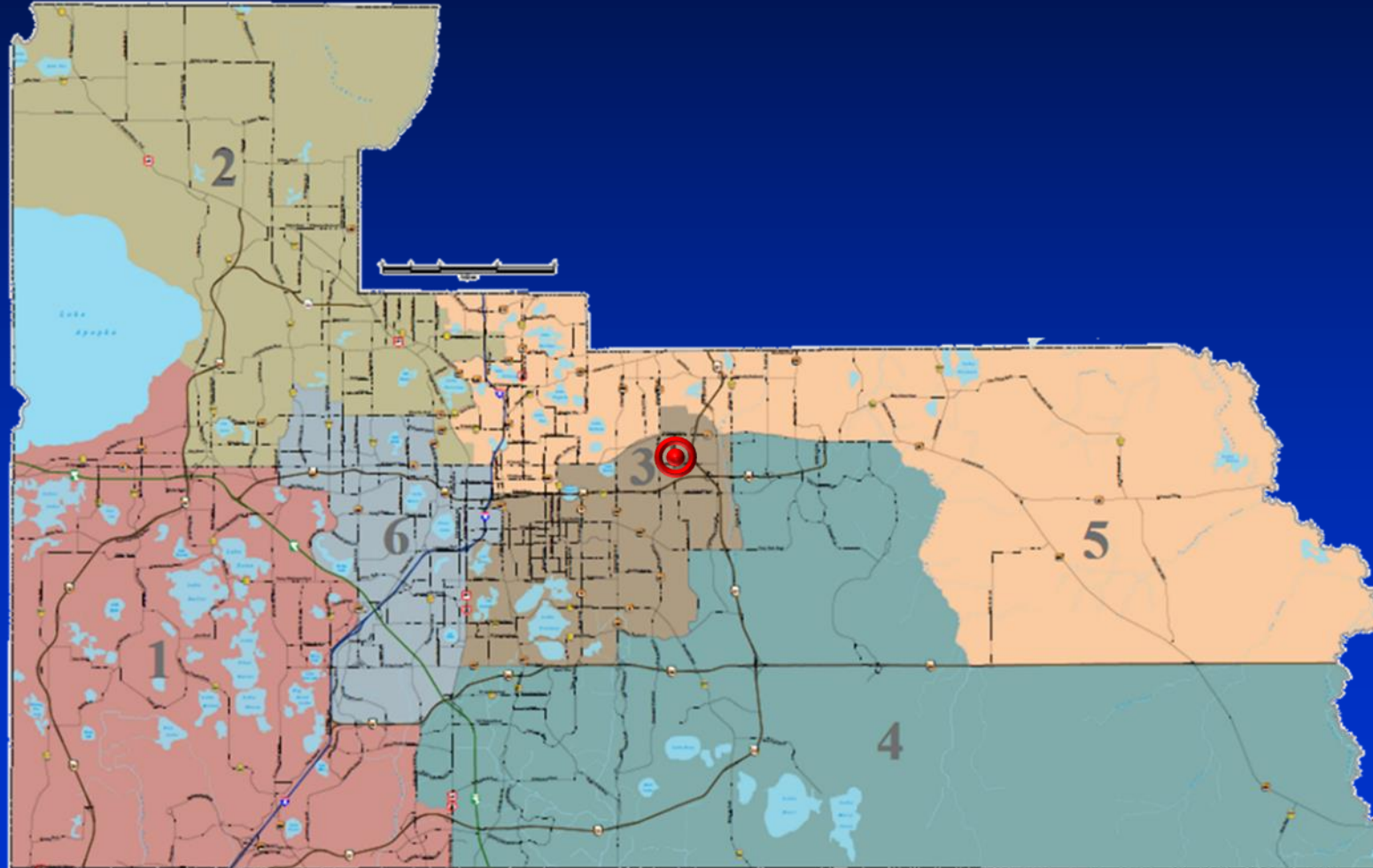
Acreage: 7.83 gross/5.35 net developable acres

Proposed Use: Up to 252 multi-family units

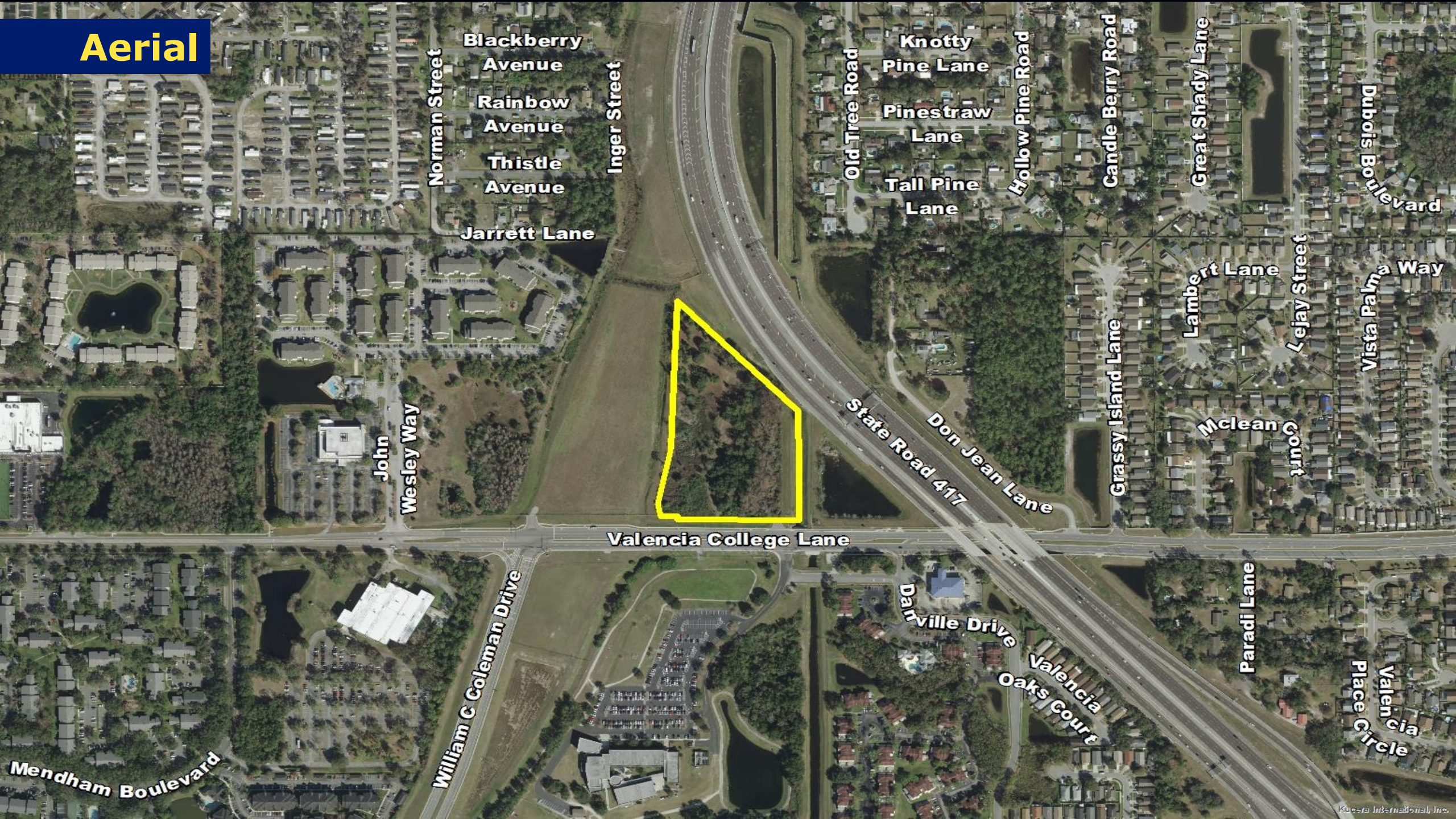


Amendment 2020-1-S-3-2

Location



Aerial



Blackberry Avenue
Rainbow Avenue
Thistle Avenue

Jarrett Lane

John Wesley Way

William C Coleman Drive

Inger Street

Valencia College Lane

Old Tree Road

Knotty Pine Lane
Pinestraw Lane
Tall Pine Lane

Hollow Pine Road

Candle Berry Road

Great Shady Lane

Dubois Boulevard

Vista Palma Way

State Road 417
Don Jean Lane

Grassy Island Lane

Lambert Lane

Lejay Street

McClean Court

Paradi Lane

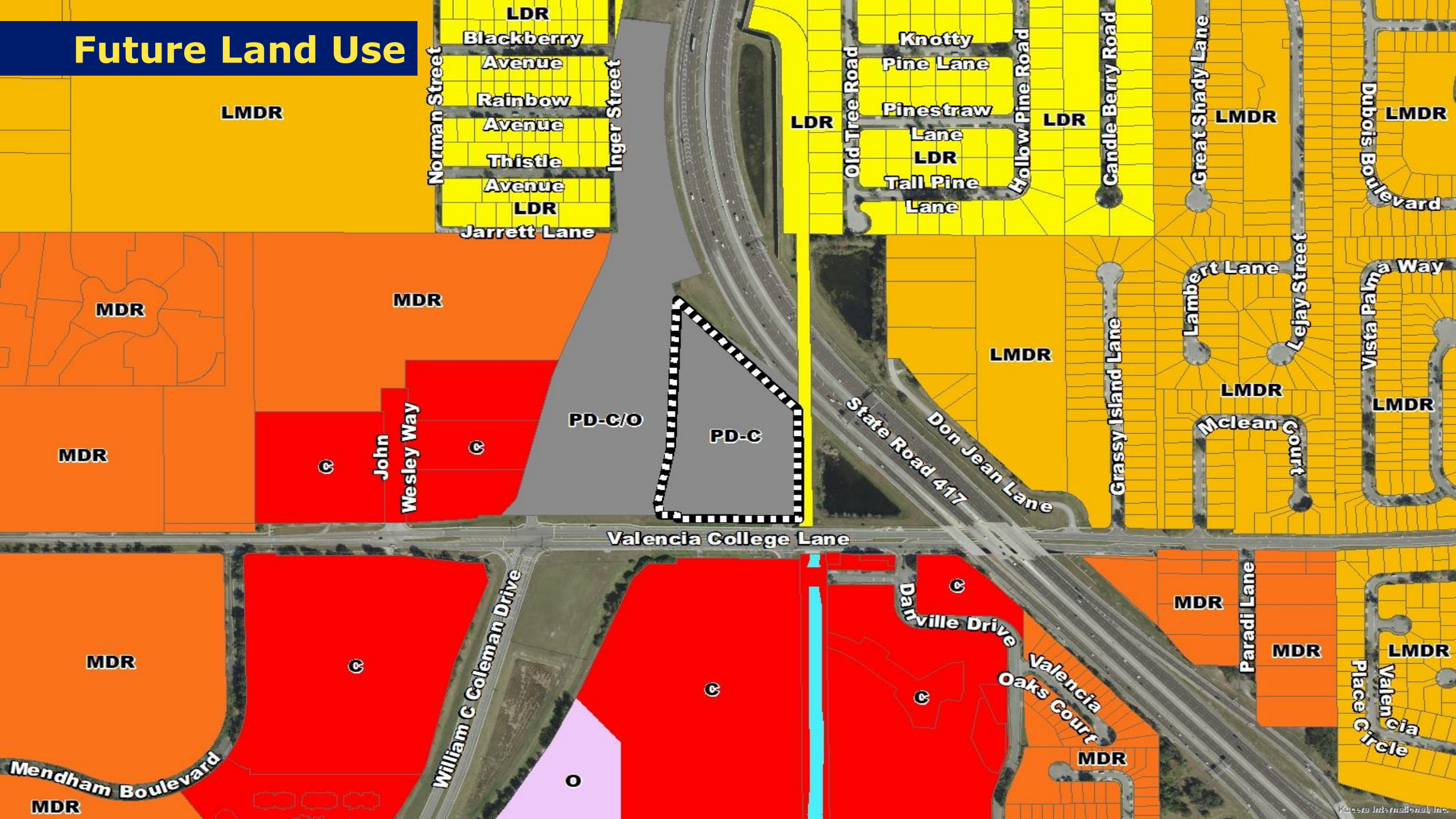
Danville Drive

Valencia Oaks Court

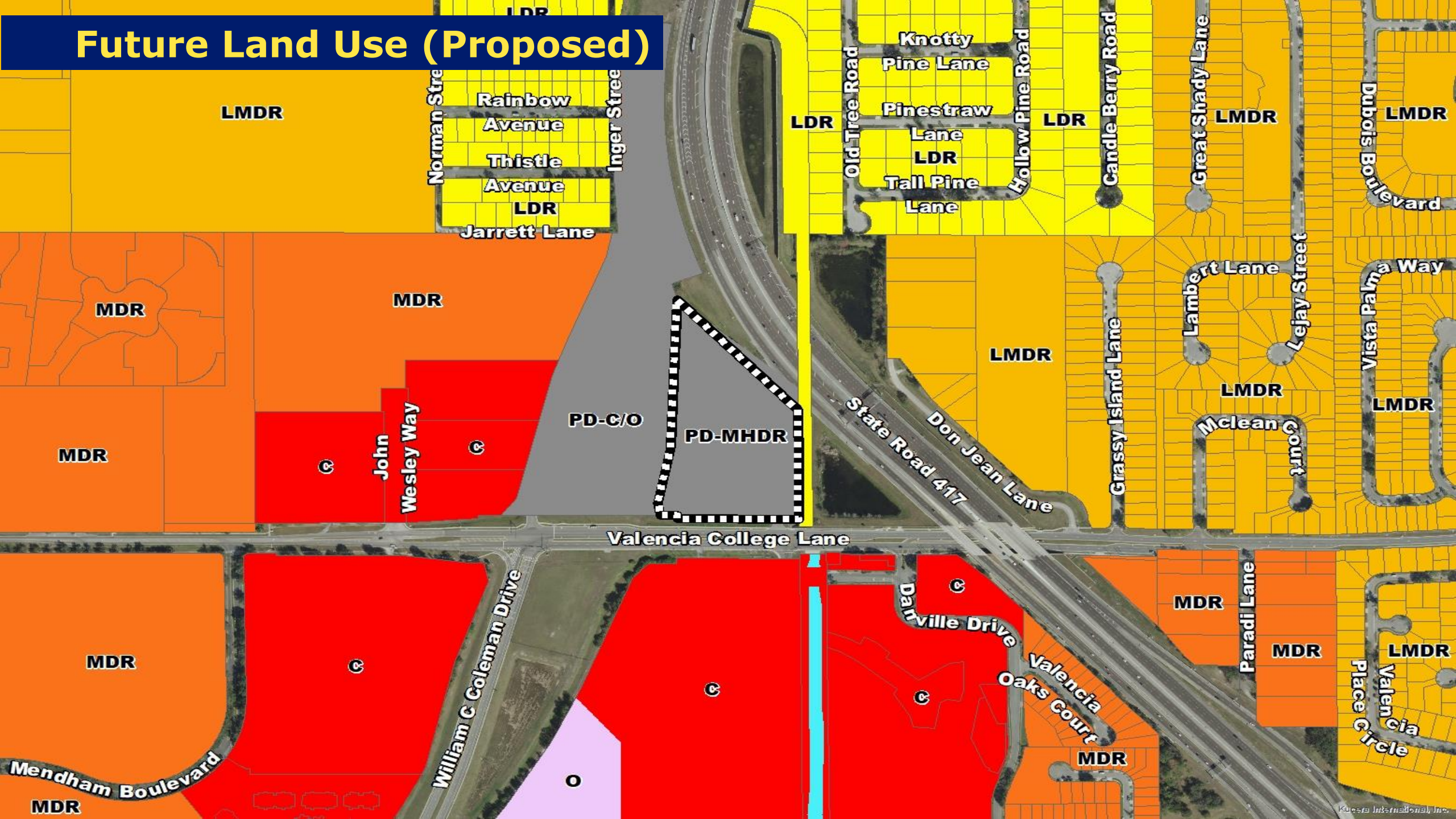
Valencia Place Circle

Mendham Boulevard

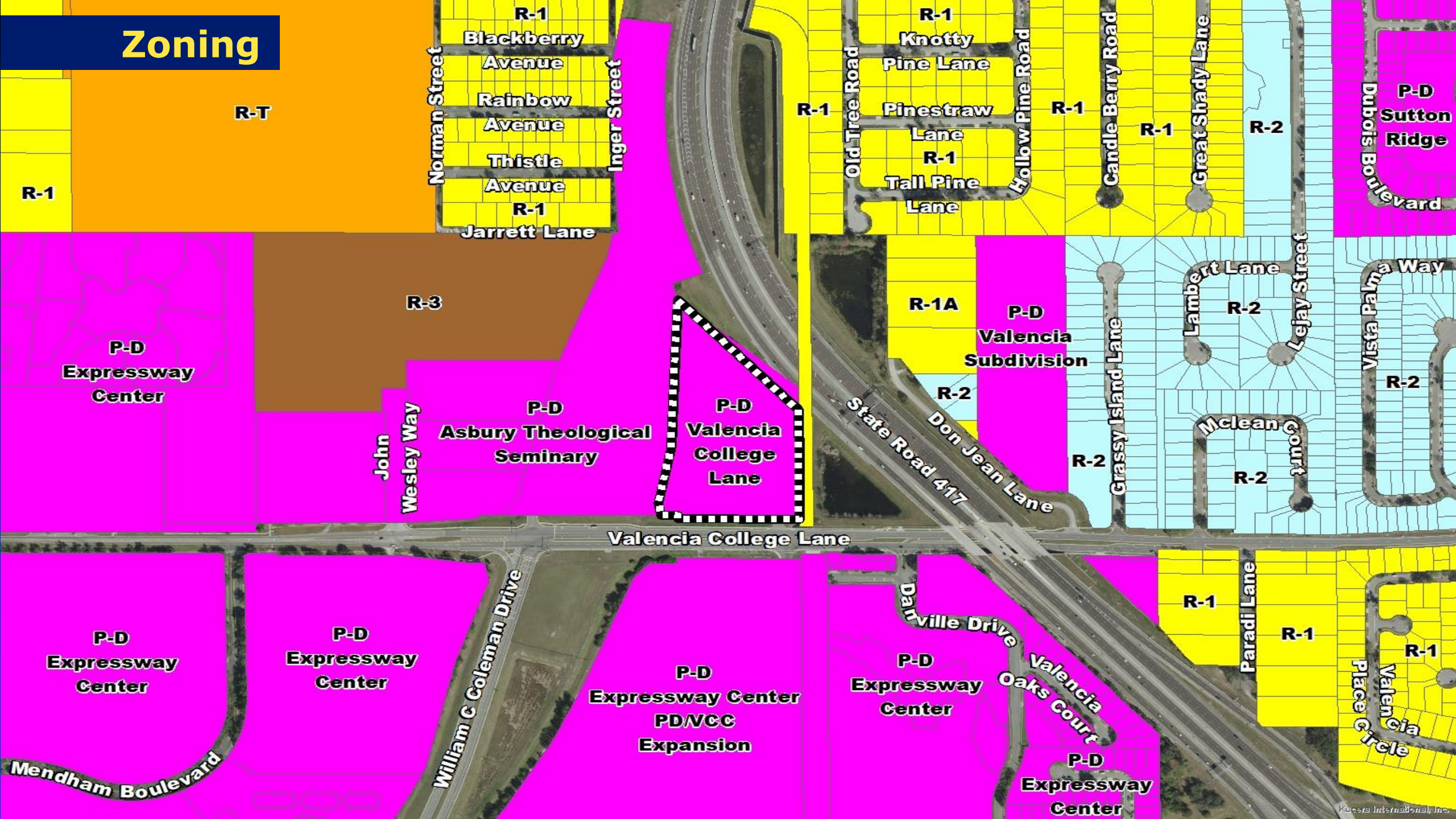
Future Land Use



Future Land Use (Proposed)

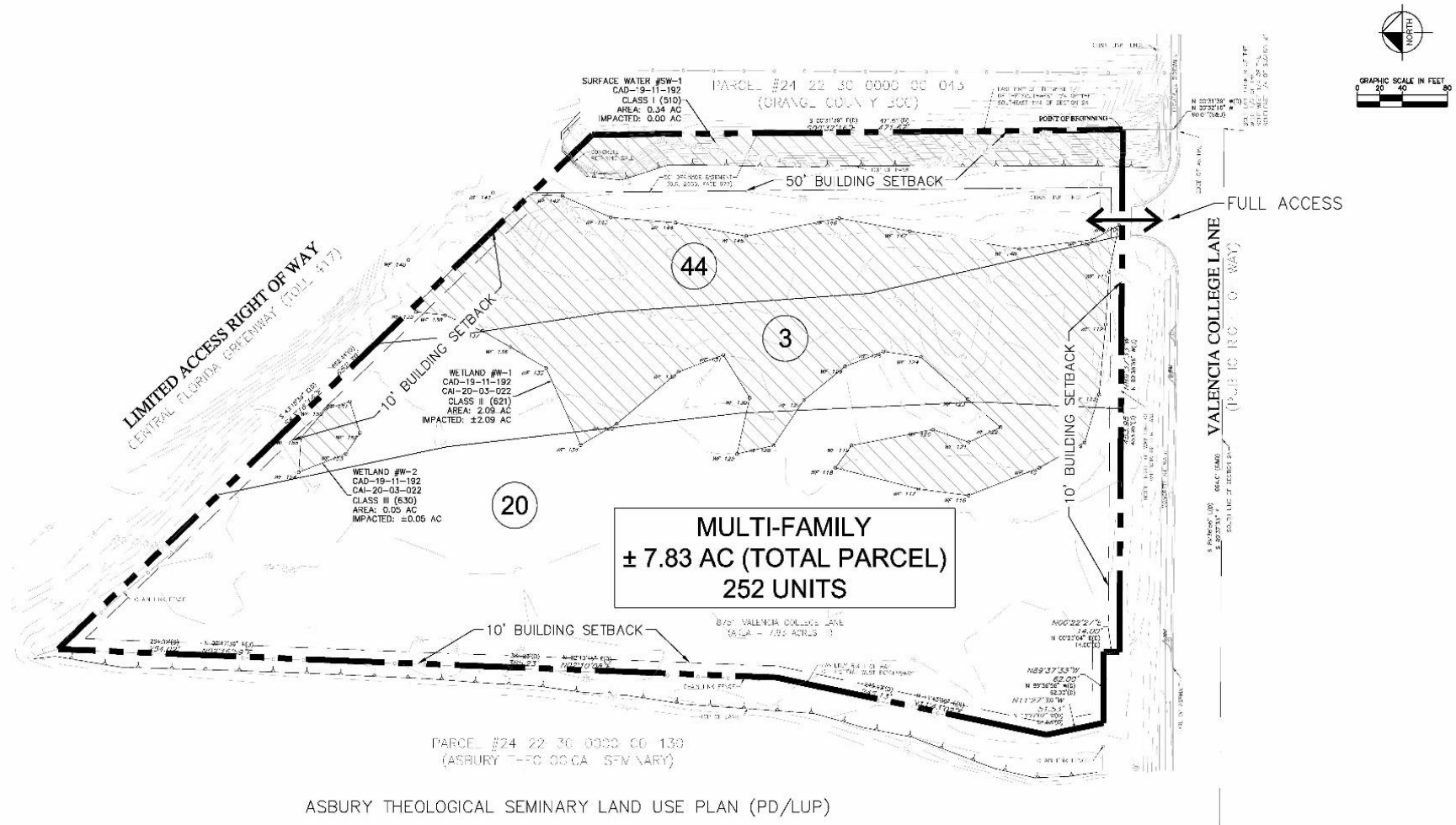


Zoning



Valencia College Lane PD Land Use Plan

TAB 11




ASBURY THEOLOGICAL SEMINARY LAND USE PLAN (PD/LUP)

VAP UNIT	SYMBOL	SURFACE NAME	HYDROLOGIC GROUP
3		BASINOR FINE SAND	A/D
20		MOKALEE FINE SAND	B/C
44		SMYRNA-SMYRNA, WET, FINE SAND	A/D

VALENCIA COLLEGE LANE 7.8 ACRES
PROJECT # 06011002

LUP-3





Amendment 2020-1-S-3-2

Staff Recommendation:


ADOPT

LPA Recommendation:

ADOPT

Action Requested:

- **Make a finding of consistency with the Comprehensive Plan (see Future Land Use Element Goal FLU2, Objectives FLU2.1, FLU2.2, and FLU8.2, and Policies FLU1.1.1, FLU1.1.5, FLU8.2.1, and FLU8.2.2; and Housing Element Goal H1 and Objective H1.1);**
- **Determine that the proposed amendment is in compliance; and**
- **Recommend Adoption of Amendment 2020-1-S-3-2, Planned Development-Commercial (PD-C) to Planned Development-Medium-High Density Residential (PD-MHDR)**




Case CDR-20-02-032

DRC Recommendation : APPROVE

Action Requested:

- **Make a finding of consistency with the Comprehensive Plan and Approve the Valencia College Lane Planned Development/Land Use Plan (PD/LUP), dated “Received March 24, 2020”, subject to the sixteen (16) conditions, including waivers from Orange County Code, listed in the staff report.**




Amendment 2020-1-S-FLUE-1

Request:

Text amendment to Future Land Use Element Policy FLU8.1.4 establishing the maximum densities and intensities for proposed Planned Developments within Orange County

District:

Countywide



Amendment 2020-1-S-FLUE-1


Staff Recommendation:

ADOPT

LPA Recommendation:

ADOPT

- **Make a finding of consistency with the Comprehensive Plan;**
- **Determine that the proposed amendment is in compliance; and**
- **Recommend Adoption of Amendment 2020-1-S-FLUE-1, consistent with today's actions**



Small-Scale Development Ordinance

Staff Recommendation:

ADOPT

Action Requested:

- **Make a finding of consistency with the Comprehensive Plan, determine that the amendments are in compliance, and adopt the Ordinance approving the proposed Future Land Use Map Amendment, consistent with today's action.**

Board of County Commissioners

