





**Interoffice Memorandum**

**DATE:** July 7, 2021

**TO:** Mayor Jerry L. Demings  
-AND-  
County Commissioners

**FROM:** Jon V. Weiss, P.E., Director   
Planning, Environmental and Development  
Services Department

**CONTACT PERSON:** Eric Raasch, DRC Chairman   
Development Review Committee  
Planning Division  
(407) 836-5523

**SUBJECT:** July 27, 2021 – Public Hearing  
Applicant: Stephen Orosz, Thompson Road, LLC  
Thompson Road Planned Development / Thompson Road  
Townhomes Preliminary Subdivision Plan  
Case # PSP-20-08-228 / District 2

This public hearing is to consider a recommendation from the Development Review Committee's (DRC) meeting of June 9, 2021, to approve the Thompson Road Planned Development (PD) / Thompson Road Townhomes Preliminary Subdivision Plan (PSP), generally located north of East 1<sup>st</sup> Street and east of South Thompson Road. The request is to subdivide 15.33 acres in order to construct 92 single-family attached residential dwelling units and associated infrastructure.

The required Specific Project Expenditure Report and Relationship Disclosure Forms have been completed in accordance with the requirements of Article X, Chapter 2, Orange County Code, as may be amended from time to time, and copies of these and the PSP may be found in the Planning Division for further reference.

**ACTION REQUESTED:** **Make a finding of consistency with the Comprehensive Plan and approve the Thompson Road PD / Thompson Road Townhomes PSP dated "Received March 12, 2021", subject to the conditions listed under the DRC Recommendation in the Staff Report. District 2**

JVW/EPR/lme  
Attachments

---

---

**CASE # PSP-20-08-228**

Commission District # 2

**1. REQUEST**

This public hearing is to consider a recommendation from the Development Review Committee's (DRC) meeting of June 9, 2021, to approve the Thompson Road Planned Development (PD) / Thompson Road Townhomes Preliminary Subdivision Plan (PSP), generally located north of East 1<sup>st</sup> Street and east of South Thompson Road. The request is to subdivide 15.33 acres in order to construct 92 single-family attached residential dwelling units and associated infrastructure.

**2. PROJECT ANALYSIS**

- A. Location: North side of East 1<sup>st</sup> Street / East of South Thompson Road
- B. Parcel ID: 11-21-28-0000-00-246, 11-21-28-0000-00-005
- C. Total Acres: 15.33 gross acres
- D. Water Supply: City of Apopka
- E. Sewer System: City of Apopka
- F. Schools: Clay Springs ES – Enrolled: 740 / Capacity: 786  
Piedmont Lakes MS – Enrolled: 1,037 / Capacity: 913  
Wekiva HS – Enrolled: 1,997 / Capacity: 2,798
- G. School Population: 33
- H. Parks: West Orange Trail – 1.5 Miles
- I. Proposed Use: 92 Single-Family Attached Residential Dwelling Units
- J. Site Data: Maximum Building Height: 35'  
Minimum Living Area: 1,000 Square Feet  
Minimum Lot Width: 20'  
Building Setbacks:  
25' Front  
0' Side  
15' Side Street  
20' Rear  
25' PD Perimeter
- K. Fire Station: 27 – 2248 Novella Eliza Lane

- L. Transportation: Unless the property is otherwise vested or exempt, the applicant must apply for and obtain a capacity encumbrance letter prior to construction plan submittal and must apply for and obtain a capacity reservation certificate prior to approval of the plat. Nothing in the decision to approve this land use plan/preliminary subdivision plan, shall be construed as a guarantee that the applicant will be able to satisfy the requirements for obtaining a capacity encumbrance letter or a capacity reservation certificate.

There are failing roadway segments within the project's impact area along Orange Blossom Trail, Park Avenue, and Welch Road. A traffic study and proportionate share may be required prior to building permit approval.

### **3. COMPREHENSIVE PLAN**

The subject property has an underlying Future Land Use Map (FLUM) designation of Low Medium Density Residential (LMDR). The current zoning designation is Planned Development (PD). This request is consistent with the Comprehensive Plan.

### **4. ZONING**

PD (Planned Development District) (Thompson Road PD)

### **5. REQUESTED ACTION:**

Approval subject to the following conditions:

1. Development shall conform to the Thompson Road PD Land Use Plan; Orange County Board of County Commissioners (BCC) approvals; Thompson Road Townhomes Preliminary Subdivision Plan dated "Received March 12, 2021," and to the conditions of approval listed below. Development based upon this approval shall comply with all applicable federal, state, and county laws, ordinances, and regulations, which are incorporated herein by reference, except to the extent any applicable county laws, ordinances, or regulations are expressly waived or modified by these conditions, or by action approved by the BCC, or by action of the BCC. In the event of a conflict or inconsistency between a condition of approval of this preliminary subdivision plan and the preliminary subdivision plan dated "Received March 12, 2021," the condition of approval shall control to the extent of such conflict or inconsistency.
2. This project shall comply with, adhere to, and not deviate from or otherwise conflict with any verbal or written promise or representation made by the applicant (or authorized agent) to the Board of County Commissioners ("Board") at the public hearing where this development received final approval, where such promise or representation, whether oral or written, was relied upon

by the Board in approving the development, could have reasonably been expected to have been relied upon by the Board in approving the development, or could have reasonably induced or otherwise influenced the Board to approve the development. In the event any such promise or representation is not complied with or adhered to, or the project deviates from or otherwise conflicts with such promise or representation, the County may withhold (or postpone issuance of) development permits and / or postpone the recording of (or refuse to record) the plat for the project. For purposes of this condition, a "promise" or "representation" shall be deemed to have been made to the Board by the applicant (or authorized agent) if it was expressly made to the Board at a public hearing where the development was considered and approved.

3. Pursuant to Section 125.022, Florida Statutes, issuance of this development permit by the County does not in any way create any rights on the part of the applicant to obtain a permit from a state or federal agency and does not create any liability on the part of the County for issuance of the permit, or any other development order, if the applicant fails to obtain requisite approvals or fulfill the obligations imposed by a state or federal agency or undertakes actions that result in a violation of state or federal law. Pursuant to Section 125.022, the applicant shall obtain all other applicable state or federal permits before commencement of development.
4. Developer / Applicant has a continuing obligation and responsibility from the date of approval of this preliminary subdivision plan to promptly disclose to the County any changes in ownership, encumbrances, or other matters of record affecting the property that is subject to the plan, and to resolve any issues that may be identified by the County as a result of any such changes. Developer / Applicant acknowledges and understands that any such changes are solely the Developer's / Applicant's obligation and responsibility to disclose and resolve, and that the Developer's / Applicant's failure to disclose and resolve any such changes to the satisfaction of the County may result in the County not issuing (or delaying issuance of) development permits, not recording (or delaying recording of) a plat for the property, or both.
5. Property that is required to be dedicated or otherwise conveyed to Orange County (by plat or other means) shall be free and clear of all encumbrances, except as may be acceptable to County and consistent with the anticipated use. Owner / Developer shall provide, at no cost to County, any and all easements required for approval of a project or necessary for relocation of existing easements, including any existing facilities, and shall be responsible for the full costs of any such relocation prior to Orange County's acceptance of the conveyance. Any encumbrances that are discovered after approval of a PD Land Use Plan shall be the responsibility of Owner / Developer to release and relocate, at no cost to County, prior to County's acceptance of conveyance. As part of the review process for construction plan approval(s), any required off-site easements identified by County must be conveyed to County prior to any such approval, or at a later date as determined by County. Any failure to

comply with this condition may result in the withholding of development permits and plat approval(s).

6. Unless the property is otherwise vested or exempt, the applicant must apply for and obtain a capacity encumbrance letter prior to construction plan submittal and must apply for and obtain a capacity reservation certificate prior to approval of the plat. Nothing in this condition, and nothing in the decision to approve this preliminary subdivision plan, shall be construed as a guarantee that the applicant will be able to satisfy the requirements for obtaining a capacity encumbrance letter or a capacity reservation certificate.
7. The stormwater management system shall be designed to retain the 100-year/24-hour storm event onsite, unless documentation with supporting calculations is submitted which demonstrates that a positive outfall is available. If the applicant can show the existence of a positive outfall for the subject basin, then in lieu of designing for the 100-year/24-hour storm event, the developer shall comply with all applicable state and local stormwater requirements and regulations. An emergency high water relief outfall shall be provided to assure overflow does not cause flooding of surrounding areas.
8. A current Phase One Environmental Site Assessment (ESA) and current title opinion shall be submitted to the County for review as part of any Construction Plan submittal and must be approved prior to Construction Plan approval for any streets and/or tracts anticipated to be dedicated to the County and/or to the perpetual use of the public.
9. A Municipal Service Benefit Unit (MSBU) shall be established for the standard operation and maintenance of street lighting inventory including leasing, fuel, and energy costs for this project. Street lighting fixtures, poles, and luminaries used in this project shall be selected from the approved inventory list supplied by the Orange County Comptroller. Street lighting fixtures, poles, and luminaries used in this project shall be supplied and installed by the utility company that services the area of the project, as authorized by law or agreement, and thereafter maintains the street lighting inventory. The developer shall obtain approval of the street lighting fixtures, poles, and luminaries from the Orange County Comptroller Special Assessments Department via a "Letter of Commitment" prior to the installation of the street lighting fixtures, poles, and luminaries and prior to the plat being recorded by Orange County Comptroller Official Records section. All installation costs and street lighting operational costs prior to the effective date of the MSBU approval by the Orange County Board of County Commissioners shall be the sole responsibility of the developer.
10. Roads and drainage system(s), including any retention pond(s), will be owned and maintained by Orange County with a Municipal Service Benefit Unit (MSBU) established for stormwater system functionality. Routine maintenance, including mowing, beyond that provided by the County, shall be the responsibility of the Homeowners' Association.

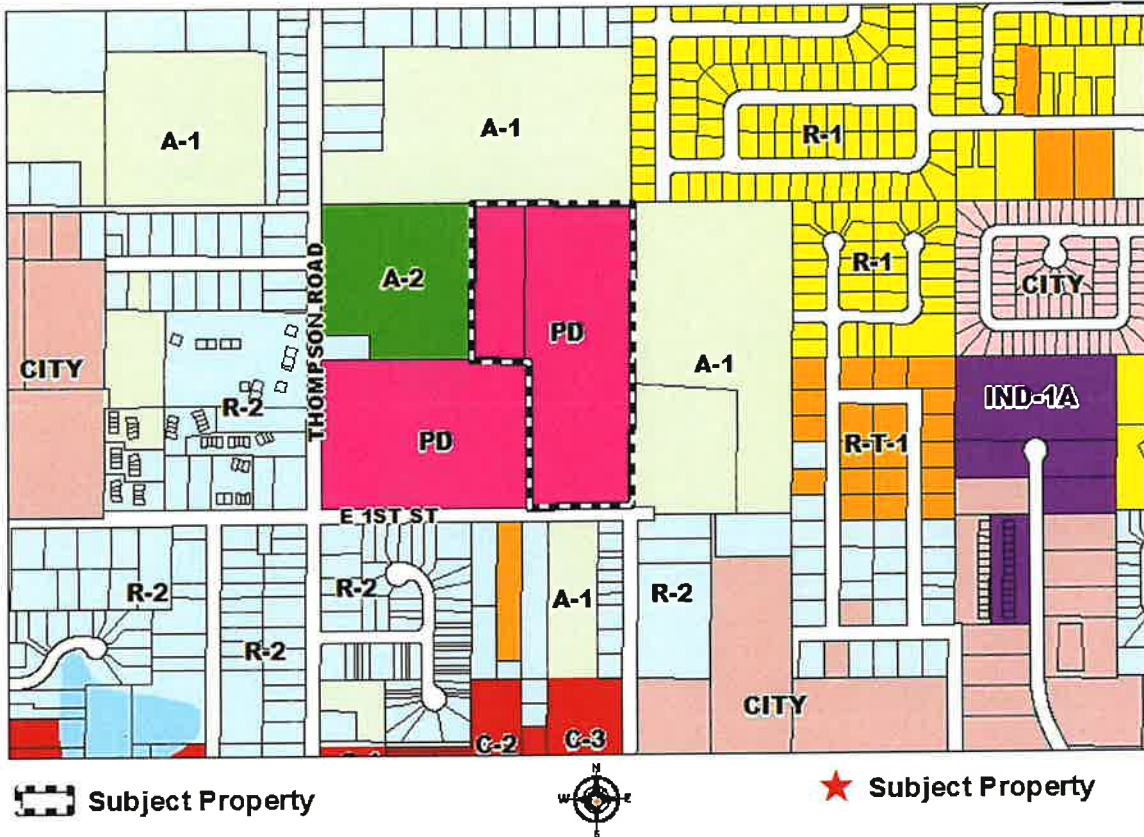
11. East 1st Street shall be improved to Orange County standards from Thompson Road to Roger Williams Road prior to or in conjunction with the certificate of completion for the subdivision infrastructure.
12. A mandatory pre-application/sufficiency review meeting for the plat shall be required prior to plat submittal, but after approval of the site construction plans. The applicant shall resolve, to the County's satisfaction, all items identified in the pre-application/ sufficiency review meeting prior to formal submittal of the plat to the County.
13. Prior to commencement of any earth work or construction, if one acre or more of land will be disturbed, the developer shall provide a copy of the completed National Pollutant Discharge Elimination System (NPDES) Notice of Intent (NOI) form for stormwater discharge from construction activities to the Orange County Environmental Protection Division, NPDES Administrator. The original NOI form shall be sent to the Florida Department of Environmental Protection by the developer.
14. The applicant / owner has an affirmative obligation to expressly notify potential purchasers, builders, and/or tenants of this development, through an appropriate mechanism, including a conspicuous note on the plat and/or a recorded restrictive covenant, as applicable, that:
  - a. The prior use of this property was a landscape nursery.
  - b. Potable wells using local groundwater will not be allowed on site.
  - c. The northern and western property boundaries and portions of the eastern boundary are adjacent to landscape nursery and greenhouse operations that may contribute to periodic episodes of dust and odors.
15. Prior to issuance of any certificate of completion, all storm drain inlets shall have metal medallion inlet markers installed. Text on the marker shall read "No Dumping, Only Rain in the Drain." Specification detail will be provided within all plan sets. Contact the National Pollutant Discharge Elimination System (NPDES) Supervisor at the Orange County Environmental Protection Division for details.
16. Prior to mass grading, clearing, grubbing or construction, the applicant is hereby noticed that this site must comply with habitat protection regulations of the U.S. Fish and Wildlife Service (USFWS) and the Florida Fish & Wildlife Conservation Commission (FWC).
17. No activity will be permitted on the site that may disturb, influence, or otherwise interfere with: areas of soil or groundwater contamination, or any remediation activities, or within the hydrological zone of influence of any contaminated area, unless prior approval has been obtained through the Florida Department of

Environmental Protection (FDEP) and such approval has been provided to the Environmental Protection Division of Orange County. An owner/operator who exacerbates any existing contamination or does not properly dispose of any excavated contaminated media may become liable for some portion of the contamination pursuant to the provisions in section 376.308, F.S.

18. The site shall be stabilized following grubbing, clearing, earth work or mass grading to establish a dense stand of grass, or shall incorporate other approved Best Management Practices, on all disturbed areas if development does not begin within 7 days. Final stabilization shall achieve a minimum of seventy percent (70%) coverage of the disturbed land area and shall include a maintenance program to ensure minimum coverage survival and overall site stabilization until site development. Prior to clearing or grubbing, or approval of mass grading or constructions plans a letter of credit or cash escrow acceptable to the County shall be submitted to guarantee the required site stabilization and maintenance of all disturbed areas. The County Engineer shall establish the amount of the letter of credit or cash escrow.
19. Pole signs and billboards shall be prohibited. All other signage shall comply with Chapter 31.5 of the Orange County Code.
20. Short term / transient rental is prohibited. Length of stay shall be for 180 consecutive days or greater.
21. Any fencing around Lots 17-40 shall be limited to aluminum picket or similar up to 6' tall, or opaque up to 4' tall.
22. Unless otherwise specified to the County's satisfaction in the PSP, a Development Plan, in conformance with the requirements of Section 34-131(b) (20), including the appropriate group type, is required for the park / recreation tract(s) within this Preliminary Subdivision Plan (PSP), or phase thereof, as appropriate. Regardless of whether the park / recreation tract is included in the PSP or approved via a separate Development Plan, the park / recreation area tract(s) shall be constructed in conjunction with the subdivision infrastructure and completed prior to issuance of the Certificate of Completion (C of C) for the infrastructure for the phase in which the park / recreation tract(s) is located.
23. New streets which are an extension of or in alignment with existing streets shall bear the same name as that borne by such existing streets.

## Zoning Map


PSP-20-08-228



<b>Zoning Map</b>	
ZONING:	PD (Planned Development District)
APPLICANT:	Stephen Orosz, Thompson Road, LLC
LOCATION:	North of East 1st Street / East of South Thompson Road
TRACT SIZE:	15.33 gross acres
DISTRICT:	# 2
ST/R:	11/21/28
1 inch = 600 feet	




Site Data & Notes & Site Plan Sheet



**MADDEEN**  
 CIVIL ENGINEERING  
 431 E. Pacific Avenue  
 Orange, CA 92668  
 (714) 961-3333

**PRELIMINARY SUBDIVISION PLAN**  
 704  
 THOMPSON ROAD TOWNSHOMES  
 47-10-104

Thompson Road LLC  
 1500  
 Orange, CA 92668  
 (714) 961-3333





DATE: 07/27/2021  
 DRAWN BY: [Name]  
 CHECKED BY: [Name]

C100

**GRAPHIC SCALE**  
 1" = 50' H.P.  
 1" = 100' V.P.





**GENERAL NOTES**

1. ALL DIMENSIONS SHALL BE AS SHOWN UNLESS OTHERWISE NOTED.
2. ALL DIMENSIONS SHALL BE TO FACE UNLESS OTHERWISE NOTED.
3. ALL DIMENSIONS SHALL BE TO CENTERLINE UNLESS OTHERWISE NOTED.
4. ALL DIMENSIONS SHALL BE TO THE CENTERLINE OF THE ROAD UNLESS OTHERWISE NOTED.
5. ALL DIMENSIONS SHALL BE TO THE CENTERLINE OF THE LOT UNLESS OTHERWISE NOTED.
6. ALL DIMENSIONS SHALL BE TO THE CENTERLINE OF THE LOT UNLESS OTHERWISE NOTED.
7. ALL DIMENSIONS SHALL BE TO THE CENTERLINE OF THE LOT UNLESS OTHERWISE NOTED.
8. ALL DIMENSIONS SHALL BE TO THE CENTERLINE OF THE LOT UNLESS OTHERWISE NOTED.
9. ALL DIMENSIONS SHALL BE TO THE CENTERLINE OF THE LOT UNLESS OTHERWISE NOTED.
10. ALL DIMENSIONS SHALL BE TO THE CENTERLINE OF THE LOT UNLESS OTHERWISE NOTED.

**PROPERTY INFORMATION**

TRACT	AREA	PERCENTAGE	ACRES
1	1.23	100%	0.028
2	1.23	100%	0.028
3	1.23	100%	0.028
4	1.23	100%	0.028
5	1.23	100%	0.028
6	1.23	100%	0.028
7	1.23	100%	0.028
8	1.23	100%	0.028
9	1.23	100%	0.028
10	1.23	100%	0.028
11	1.23	100%	0.028
12	1.23	100%	0.028
13	1.23	100%	0.028
14	1.23	100%	0.028
15	1.23	100%	0.028
16	1.23	100%	0.028
17	1.23	100%	0.028
18	1.23	100%	0.028
19	1.23	100%	0.028
20	1.23	100%	0.028
21	1.23	100%	0.028
22	1.23	100%	0.028
23	1.23	100%	0.028
24	1.23	100%	0.028
25	1.23	100%	0.028
26	1.23	100%	0.028
27	1.23	100%	0.028
28	1.23	100%	0.028
29	1.23	100%	0.028
30	1.23	100%	0.028
31	1.23	100%	0.028
32	1.23	100%	0.028
33	1.23	100%	0.028
34	1.23	100%	0.028
35	1.23	100%	0.028
36	1.23	100%	0.028
37	1.23	100%	0.028
38	1.23	100%	0.028
39	1.23	100%	0.028
40	1.23	100%	0.028
41	1.23	100%	0.028
42	1.23	100%	0.028
43	1.23	100%	0.028
44	1.23	100%	0.028
45	1.23	100%	0.028
46	1.23	100%	0.028
47	1.23	100%	0.028
48	1.23	100%	0.028
49	1.23	100%	0.028
50	1.23	100%	0.028
51	1.23	100%	0.028
52	1.23	100%	0.028
53	1.23	100%	0.028
54	1.23	100%	0.028
55	1.23	100%	0.028
56	1.23	100%	0.028
57	1.23	100%	0.028
58	1.23	100%	0.028
59	1.23	100%	0.028
60	1.23	100%	0.028
61	1.23	100%	0.028
62	1.23	100%	0.028
63	1.23	100%	0.028
64	1.23	100%	0.028
65	1.23	100%	0.028
66	1.23	100%	0.028
67	1.23	100%	0.028
68	1.23	100%	0.028
69	1.23	100%	0.028
70	1.23	100%	0.028
71	1.23	100%	0.028
72	1.23	100%	0.028
73	1.23	100%	0.028
74	1.23	100%	0.028
75	1.23	100%	0.028
76	1.23	100%	0.028
77	1.23	100%	0.028
78	1.23	100%	0.028
79	1.23	100%	0.028
80	1.23	100%	0.028
81	1.23	100%	0.028
82	1.23	100%	0.028
83	1.23	100%	0.028
84	1.23	100%	0.028
85	1.23	100%	0.028
86	1.23	100%	0.028
87	1.23	100%	0.028
88	1.23	100%	0.028
89	1.23	100%	0.028
90	1.23	100%	0.028
91	1.23	100%	0.028
92	1.23	100%	0.028
93	1.23	100%	0.028
94	1.23	100%	0.028
95	1.23	100%	0.028
96	1.23	100%	0.028
97	1.23	100%	0.028
98	1.23	100%	0.028
99	1.23	100%	0.028
100	1.23	100%	0.028

# Notification Map



## Public Notification Map

Thompson Road Townhomes PD\_PSP-20-08-228

\\cnsigndp\dept\Business Systems\Board Administrations\SUBSTANTIAL CHANGE\2021\DR\CT\Thompson Road Townhomes PD\_PSP-20-08-22

**MAP LEGEND**

- SUBJECT SITE
- 800\_FT\_BUFFER
- PARCELS
- COURTESY PARCELS
- HYDROLOGY
- NOTIFIED\_PARCELS

**BUFFER DISTANCE: 800**  
**# OF NOTICES: 397**

