

BCC Mtg. Date: December 15, 2020

ORDINANCE NO. 2020-030

(Annexation Ordinance for Callejas Property – 506 2nd Street)

DOC # 20200605824

11/18/2020 15:02 PM Page 1 of 5

Rec Fee: \$44.00

Deed Doc Tax: \$0.00

Mortgage Doc Tax: \$0.00

Intangible Tax: \$0.00

Phil Diamond, Comptroller

Orange County, FL

Ret To: CSC INC

TAX PARCEL ID: 17-22-28-3624-02-010

CASE NO. AX-09-20-93: Callejas Property – 506 2nd Street Annexation

AN ORDINANCE OF THE CITY OF OCOEE, FLORIDA, ANNEXING INTO THE CORPORATE LIMITS OF THE CITY OF OCOEE, FLORIDA, CERTAIN REAL PROPERTY CONTAINING APPROXIMATELY +/- 0.59 ACRES LOCATED TO THE NORTH OF EAST SILVER STAR ROAD, SOUTH OF CENTER STREET AND DIRECTLY WEST OF 2ND STREET, PURSUANT TO THE APPLICATION SUBMITTED BY THE PROPERTY OWNER; FINDING SAID ANNEXATION TO BE CONSISTENT WITH THE OCOEE COMPREHENSIVE PLAN, THE OCOEE CITY CODE; PROVIDING FOR AND AUTHORIZING THE UPDATING OF OFFICIAL CITY MAPS; PROVIDING DIRECTION TO THE CITY CLERK; PROVIDING FOR SEVERABILITY; REPEALING INCONSISTENT ORDINANCES; PROVIDING FOR AN EFFECTIVE DATE.

WHEREAS, pursuant to Section 171.044, Florida Statutes, the owner of certain real property located in unincorporated Orange County, Florida, as hereinafter described, has petitioned the City Commission of the City of Ocoee, Florida (the “Ocoee City Commission”) to annex approximately +/- 0.59 acres of property, as more particularly described in Exhibit “A” attached hereto, into the corporate limits of the City of Ocoee, Florida; and

WHEREAS, the Ocoee City Commission has determined that said petition bears the signatures of all owners of the real property proposed to be annexed into the corporate limits of the City of Ocoee, Florida; and

WHEREAS, notice of the proposed annexation has been published pursuant to the requirements of Section 171.044(2), Florida Statutes, and Section 5-9(E) of Article V of Chapter 180 of the Land Development Code of the City of Ocoee (the “Code”); and

WHEREAS, on October 13, 2020, the Planning and Zoning Commission of the City of Ocoee, Florida, reviewed the proposed annexation and found it to be consistent with the Ocoee Comprehensive Plan, to comply with all applicable requirements of the Ocoee City Code, and to be in the best interest of the City of Ocoee and has recommended to the Ocoee City Commission that it approve said annexation petition; and

WHEREAS, the Ocoee City Commission has the authority, pursuant to Section 171.044, Florida Statutes, to annex said real property into its corporate limits upon petition of the owners of said real property; and

WHEREAS, the Ocoee City Commission is desirous of annexing and redefining the boundary lines of the City of Ocoee, Florida, to include said real property.

NOW THEREFORE, BE IT ENACTED BY THE CITY COMMISSION OF THE CITY OF OCOEE, FLORIDA, AS FOLLOWS:

Section 1. AUTHORITY. The Ocoee City Commission has the authority to adopt this Ordinance pursuant to Article VIII of the Constitution of the State of Florida, Chapters 166 and 171, Florida Statutes, and Section C-7 of Article 1 of the Charter of the City of Ocoee, Florida.

Section 2. PETITION. The Ocoee City Commission hereby finds that the petition to annex certain lands, as hereinafter described, into the corporate limits of the City of Ocoee, Florida, bears the signatures of all owners of the real property proposed to be annexed into the corporate limits of the City of Ocoee, Florida.

Section 3. ANNEXATION. The following described real property located in unincorporated Orange County, Florida, is hereby annexed into the corporate limits of the City of Ocoee, Florida:

SEE EXHIBIT "A" ATTACHED HERETO AND BY THIS REFERENCE MADE A PART HEREOF

Section 4. MAP. A map of said land herein described which clearly shows the annexed area is attached hereto as **EXHIBIT "B"** and by this reference is made a part hereof.

Section 5. CONSISTENCY FINDING. The Ocoee City Commission hereby finds that the annexation of said land herein described is consistent with the Ocoee Comprehensive Plan, as amended, and meets all of the requirements for annexation set forth in the Ocoee Comprehensive Plan, and the Ocoee City Code.

Section 6. CORPORATE LIMITS. The corporate territorial limits of the City of Ocoee, Florida, are hereby redefined to include said land herein described and annexed.

Section 7. OFFICIAL MAPS. The City Clerk is hereby authorized to update and supplement official City maps of the City of Ocoee, Florida, to include said land herein described and annexed.

Section 8. LIABILITY. The land herein described and future inhabitants of said land herein described shall be liable for all debts and obligations and be subject to all species of taxation, laws, ordinances, and regulations of the City of Ocoee, Florida, and be entitled to the same privileges and benefits as other areas of the City of Ocoee, Florida.

Section 9. SEVERABILITY. If any section, subsection, sentence, clause, phrase, or portion of this Ordinance is for any reason held invalid or unconstitutional by any court of competent jurisdiction, such portion shall be deemed a separate, distinct, and independent provision and such holding shall not affect the validity of the remaining portion hereto.

Section 10. CONFLICTING ORDINANCES. All ordinances or parts of ordinances in conflict herewith are hereby repealed.


Section 11. EFFECTIVE DATE. This Ordinance shall become effective upon passage and adoption. Thereafter, the City Clerk is hereby directed to file a certified copy of this Ordinance with the Clerk of the Circuit Court for Orange County, Florida, the Chief Administrative Officer of Orange County, Florida, and with the Florida Department of State within seven (7) days from the effective date.

PASSED AND ADOPTED this 17th day of November, 2020.

APPROVED:

CITY OF OCOEE, FLORIDA

ATTEST:


Melanie Sibbitt, City Clerk


Rusty Johnson, Mayor

(SEAL)

ADVERTISED 11/5/20 AND 11/12/20
READ FIRST TIME Nov. 3, 2020
READ SECOND TIME AND ADOPTED
November 17, 2020, UNDER AGENDA
ITEM NO. 8

FOR USE AND RELIANCE ONLY BY THE
CITY OF OCOEE, FLORIDA APPROVED AS
TO FORM AND LEGALITY THIS 17th DAY
OF Nov., 2020

SHUFFIELD, LOWMAN & WILSON, P.A.


By: 
City Attorney

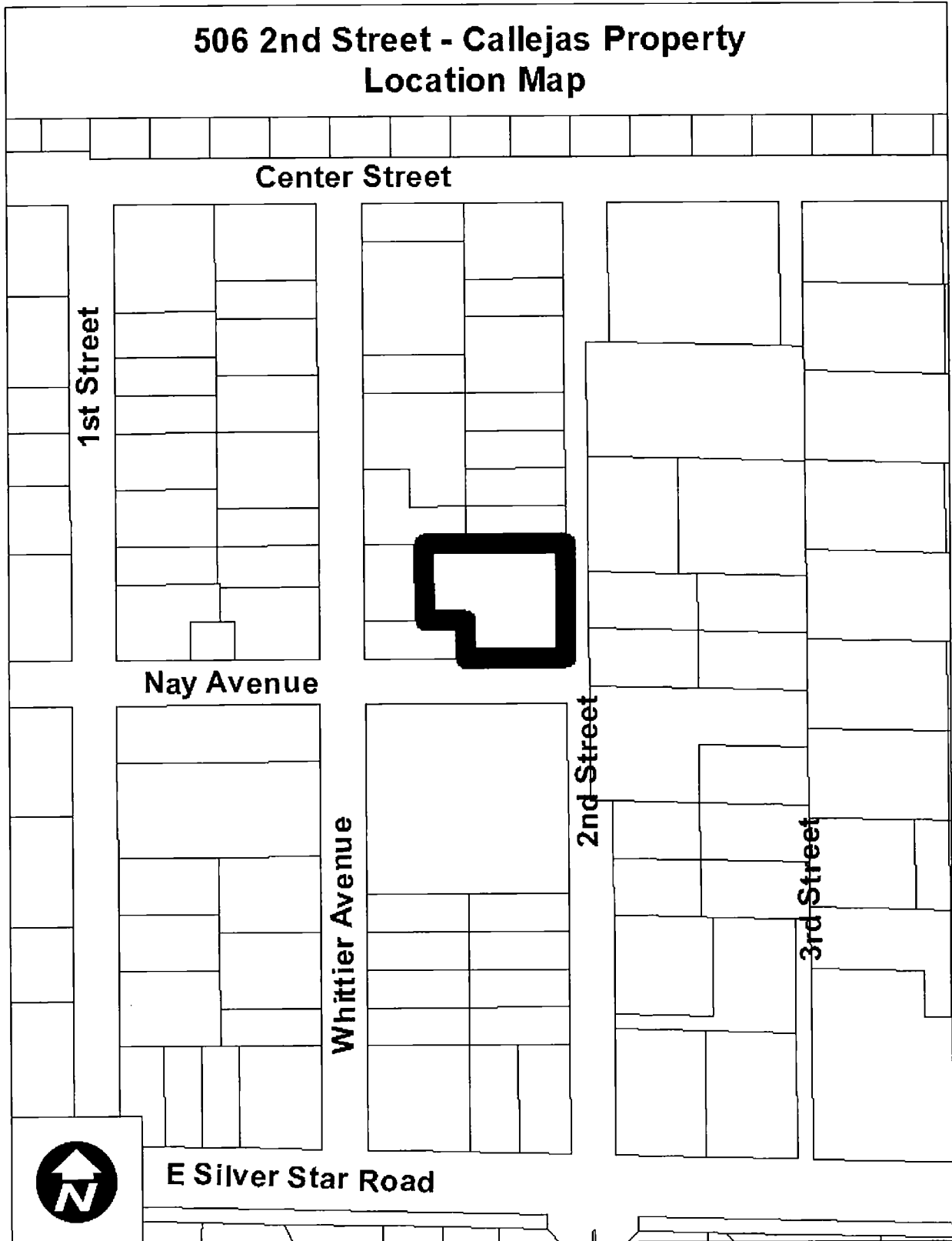
EXHIBIT "A"

LEGAL DESCRIPTION

Lots 1 and 2 and the East 55 Feet of Lot 23, Block B, HILLCREST HEIGHTS and Lot 3 and The East 55 Feet of Lot 22, Block B, HILLCREST HEIGHTS, according to the plat thereof as Recorded in Plat Book M, Page 98 of the Public Records of Orange County, Florida.

a/k/a: 506 2nd Street, Ocoee, Florida 34761

EXHIBIT "B"



BCC Mtg. Date: December 15, 2020

ORDINANCE NO. 2020-026

(Annexation Ordinance for Mohammed Property – 533 1st Street)

TAX PARCEL ID: 17-22-28-3624-03-170

CASE NO. AX-09-20-92: Mohammed Property – 533 1st Street Annexation

AN ORDINANCE OF THE CITY OF OCOEE, FLORIDA, ANNEXING INTO THE CORPORATE LIMITS OF THE CITY OF OCOEE, FLORIDA, CERTAIN REAL PROPERTY CONTAINING APPROXIMATELY +/- 0.16 ACRES LOCATED TO THE NORTH OF EAST SILVER STAR ROAD, SOUTH OF CENTER STREET AND DIRECTLY EAST OF 1ST STREET, PURSUANT TO THE APPLICATION SUBMITTED BY THE PROPERTY OWNER; FINDING SAID ANNEXATION TO BE CONSISTENT WITH THE OCOEE COMPREHENSIVE PLAN, THE OCOEE CITY CODE; PROVIDING FOR AND AUTHORIZING THE UPDATING OF OFFICIAL CITY MAPS; PROVIDING DIRECTION TO THE CITY CLERK; PROVIDING FOR SEVERABILITY; REPEALING INCONSISTENT ORDINANCES; PROVIDING FOR AN EFFECTIVE DATE.

WHEREAS, pursuant to Section 171.044, Florida Statutes, the owner of certain real property located in unincorporated Orange County, Florida, as hereinafter described, has petitioned the City Commission of the City of Ocoee, Florida (the “Ocoee City Commission”) to annex approximately +/- 0.16 acres of property, as more particularly described in Exhibit “A” attached hereto, into the corporate limits of the City of Ocoee, Florida; and

WHEREAS, the Ocoee City Commission has determined that said petition bears the signatures of all owners of the real property proposed to be annexed into the corporate limits of the City of Ocoee, Florida; and

WHEREAS, notice of the proposed annexation has been published pursuant to the requirements of Section 171.044(2), Florida Statutes, and Section 5-9(E) of Article V of Chapter 180 of the Land Development Code of the City of Ocoee (the “Code”); and

WHEREAS, on October 13, 2020, the Planning and Zoning Commission of the City of Ocoee, Florida, reviewed the proposed annexation and found it to be consistent with the Ocoee Comprehensive Plan, to comply with all applicable requirements of the Ocoee City Code, and to be in the best interest of the City of Ocoee and has recommended to the Ocoee City Commission that it approve said annexation petition; and

WHEREAS, the Ocoee City Commission has the authority, pursuant to Section 171.044, Florida Statutes, to annex said real property into its corporate limits upon petition of the owners of said real property; and

WHEREAS, the Ocoee City Commission is desirous of annexing and redefining the boundary lines of the City of Ocoee, Florida, to include said real property.

NOW THEREFORE, BE IT ENACTED BY THE CITY COMMISSION OF THE CITY OF OCOEE, FLORIDA, AS FOLLOWS:

Section 1. AUTHORITY. The Ocoee City Commission has the authority to adopt this Ordinance pursuant to Article VIII of the Constitution of the State of Florida, Chapters 166 and 171, Florida Statutes, and Section C-7 of Article 1 of the Charter of the City of Ocoee, Florida.

Section 2. PETITION. The Ocoee City Commission hereby finds that the petition to annex certain lands, as hereinafter described, into the corporate limits of the City of Ocoee, Florida, bears the signatures of all owners of the real property proposed to be annexed into the corporate limits of the City of Ocoee, Florida.

Section 3. ANNEXATION. The following described real property located in unincorporated Orange County, Florida, is hereby annexed into the corporate limits of the City of Ocoee, Florida:

SEE EXHIBIT "A" ATTACHED HERETO AND BY THIS REFERENCE MADE A PART HEREOF

Section 4. MAP. A map of said land herein described which clearly shows the annexed area is attached hereto as **EXHIBIT "B"** and by this reference is made a part hereof.

Section 5. CONSISTENCY FINDING. The Ocoee City Commission hereby finds that the annexation of said land herein described is consistent with the Ocoee Comprehensive Plan, as amended, and meets all of the requirements for annexation set forth in the Ocoee Comprehensive Plan, and the Ocoee City Code.

Section 6. CORPORATE LIMITS. The corporate territorial limits of the City of Ocoee, Florida, are hereby redefined to include said land herein described and annexed.

Section 7. OFFICIAL MAPS. The City Clerk is hereby authorized to update and supplement official City maps of the City of Ocoee, Florida, to include said land herein described and annexed.

Section 8. LIABILITY. The land herein described and future inhabitants of said land herein described shall be liable for all debts and obligations and be subject to all species of taxation, laws, ordinances, and regulations of the City of Ocoee, Florida, and be entitled to the same privileges and benefits as other areas of the City of Ocoee, Florida.

Section 9. SEVERABILITY. If any section, subsection, sentence, clause, phrase, or portion of this Ordinance is for any reason held invalid or unconstitutional by any court of competent jurisdiction, such portion shall be deemed a separate, distinct, and independent provision and such holding shall not affect the validity of the remaining portion hereto.

Section 10. CONFLICTING ORDINANCES. All ordinances or parts of ordinances in conflict herewith are hereby repealed.


Section 11. EFFECTIVE DATE. This Ordinance shall become effective upon passage and adoption. Thereafter, the City Clerk is hereby directed to file a certified copy of this Ordinance with the Clerk of the Circuit Court for Orange County, Florida, the Chief Administrative Officer of Orange County, Florida, and with the Florida Department of State within seven (7) days from the effective date.


PASSED AND ADOPTED this 17th day of November, 2020.

APPROVED:

CITY OF OCOEE, FLORIDA

ATTEST:


Melanie Sibbitt, City Clerk


Rusty Johnson, Mayor

(SEAL)

FOR USE AND RELIANCE ONLY BY THE CITY OF OCOEE, FLORIDA APPROVED AS TO FORM AND LEGALITY THIS 17th DAY OF Nov., 2020

ADVERTISED 11/5/20 AND 11/12/20
READ FIRST TIME Nov. 3, 2020
READ SECOND TIME AND ADOPTED
November 17, 2020, UNDER AGENDA
ITEM NO. 6

SHUFFIELD, LOWMAN & WILSON, P.A.


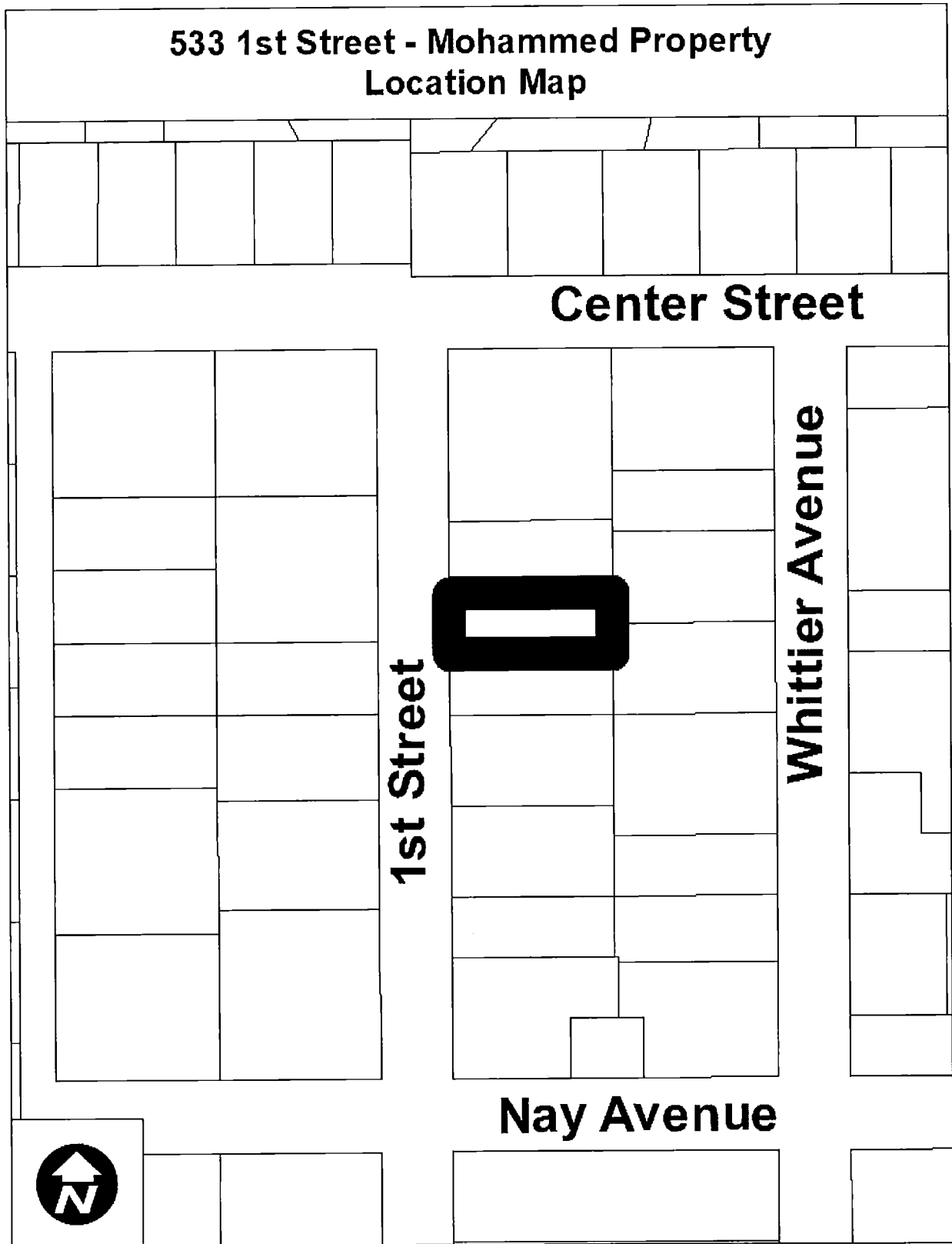
By: 
City Attorney

EXHIBIT "A"

LEGAL DESCRIPTION

Lot 17, Block C, HILLCREST HEIGHTS, according to plat thereof as recorded in Plat Book M,
Page 98, Public Records of Orange County, Florida.

EXHIBIT "B"



BCC Mtg. Date: December 15, 2020

ORDINANCE NO. 2020-032

(Annexation Ordinance for Ocoee Rentals Trust Property – 438 2nd St.)

TAX PARCEL ID: 17-22-28-3624-01-040

DOC # 20200605790

11/18/2020 14:53 PM Page 1 of 5

Rec Fee: \$44.00

Deed Doc Tax: \$0.00

Mortgage Doc Tax: \$0.00

Intangible Tax: \$0.00

Phil Diamond, Comptroller

Orange County, FL

Ret To: CSC INC

CASE NO. AX-09-20-91: Ocoee Rentals Trust Property – 438 2nd St.

AN ORDINANCE OF THE CITY OF OCOEE, FLORIDA, ANNEXING INTO THE CORPORATE LIMITS OF THE CITY OF OCOEE, FLORIDA, CERTAIN REAL PROPERTY CONTAINING APPROXIMATELY +/- 0.15 ACRES LOCATED TO THE NORTH OF EAST SILVER STAR ROAD AND SOUTH OF CENTER STREET, PURSUANT TO THE APPLICATION SUBMITTED BY THE PROPERTY OWNER; FINDING SAID ANNEXATION TO BE CONSISTENT WITH THE OCOEE COMPREHENSIVE PLAN, THE OCOEE CITY CODE; PROVIDING FOR AND AUTHORIZING THE UPDATING OF OFFICIAL CITY MAPS; PROVIDING DIRECTION TO THE CITY CLERK; PROVIDING FOR SEVERABILITY; REPEALING INCONSISTENT ORDINANCES; PROVIDING FOR AN EFFECTIVE DATE.

WHEREAS, pursuant to Section 171.044, Florida Statutes, the owner of certain real property located in unincorporated Orange County, Florida, as hereinafter described, has petitioned the City Commission of the City of Ocoee, Florida (the “Ocoee City Commission”) to annex approximately +/- 0.15 acres of property, as more particularly described in Exhibit “A” attached hereto, into the corporate limits of the City of Ocoee, Florida; and

WHEREAS, the Ocoee City Commission has determined that said petition bears the signatures of all owners of the real property proposed to be annexed into the corporate limits of the City of Ocoee, Florida; and

WHEREAS, notice of the proposed annexation has been published pursuant to the requirements of Section 171.044(2), Florida Statutes, and Section 5-9(E) of Article V of Chapter 180 of the Land Development Code of the City of Ocoee (the “Code”); and

WHEREAS, on October 13, 2020, the Planning and Zoning Commission of the City of Ocoee, Florida, reviewed the proposed annexation and found it to be consistent with the Ocoee Comprehensive Plan, to comply with all applicable requirements of the Ocoee City Code, and to be in the best interest of the City of Ocoee and has recommended to the Ocoee City Commission that it approve said annexation petition; and

WHEREAS, the Ocoee City Commission has the authority, pursuant to Section 171.044, Florida Statutes, to annex said real property into its corporate limits upon petition of the owners of said real property; and

WHEREAS, the Ocoee City Commission is desirous of annexing and redefining the boundary lines of the City of Ocoee, Florida, to include said real property.

NOW THEREFORE, BE IT ENACTED BY THE CITY COMMISSION OF THE CITY OF OCOEE, FLORIDA, AS FOLLOWS:

Section 1. AUTHORITY. The Ocoee City Commission has the authority to adopt this Ordinance pursuant to Article VIII of the Constitution of the State of Florida, Chapters 166 and 171, Florida Statutes, and Section C-7 of Article 1 of the Charter of the City of Ocoee, Florida.

Section 2. PETITION. The Ocoee City Commission hereby finds that the petition to annex certain lands, as hereinafter described, into the corporate limits of the City of Ocoee, Florida, bears the signatures of all owners of the real property proposed to be annexed into the corporate limits of the City of Ocoee, Florida.

Section 3. ANNEXATION. The following described real property located in unincorporated Orange County, Florida, is hereby annexed into the corporate limits of the City of Ocoee, Florida:

SEE EXHIBIT "A" ATTACHED HERETO AND BY THIS REFERENCE MADE A PART HEREOF

Section 4. MAP. A map of said land herein described which clearly shows the annexed area is attached hereto as **EXHIBIT "B"** and by this reference is made a part hereof.

Section 5. CONSISTENCY FINDING. The Ocoee City Commission hereby finds that the annexation of said land herein described is consistent with the Ocoee Comprehensive Plan, as amended, and meets all of the requirements for annexation set forth in the Ocoee Comprehensive Plan, and the Ocoee City Code.

Section 6. CORPORATE LIMITS. The corporate territorial limits of the City of Ocoee, Florida, are hereby redefined to include said land herein described and annexed.

Section 7. OFFICIAL MAPS. The City Clerk is hereby authorized to update and supplement official City maps of the City of Ocoee, Florida, to include said land herein described and annexed.

Section 8. LIABILITY. The land herein described and future inhabitants of said land herein described shall be liable for all debts and obligations and be subject to all species of taxation, laws, ordinances, and regulations of the City of Ocoee, Florida, and be entitled to the same privileges and benefits as other areas of the City of Ocoee, Florida.

Section 9. SEVERABILITY. If any section, subsection, sentence, clause, phrase, or portion of this Ordinance is for any reason held invalid or unconstitutional by any court of competent jurisdiction, such portion shall be deemed a separate, distinct, and independent provision and such holding shall not affect the validity of the remaining portion hereto.

Section 10. CONFLICTING ORDINANCES. All ordinances or parts of ordinances in conflict herewith are hereby repealed.


Section 11. EFFECTIVE DATE. This Ordinance shall become effective upon passage and adoption. Thereafter, the City Clerk is hereby directed to file a certified copy of this Ordinance with the Clerk of the Circuit Court for Orange County, Florida, the Chief Administrative Officer of Orange County, Florida, and with the Florida Department of State within seven (7) days from the effective date.


PASSED AND ADOPTED this 17th day of November, 2020.

APPROVED:

CITY OF OCOEE, FLORIDA

ATTEST:


Melanie Sibbitt, City Clerk


Rusty Johnson, Mayor

(SEAL)

FOR USE AND RELIANCE ONLY BY THE
CITY OF OCOEE, FLORIDA APPROVED AS
TO FORM AND LEGALITY THIS 17th DAY
OF Nov., 2020

ADVERTISED 11/5/20 AND 11/12/20
READ FIRST TIME Nov. 3, 2020
READ SECOND TIME AND ADOPTED
November 17, 2020, UNDER AGENDA
ITEM NO. 9

SHUFFIELD, LOWMAN, & WILSON, P.A.


By: 
City Attorney

EXHIBIT "A"

LEGAL DESCRIPTION

Lot 4, Block A, Hillcrest Heights, according to the plat thereof as recorded in Plat Book M, Page 98, of the Public Records of Orange County, Florida.

EXHIBIT "B"



BCC Mtg. Date: December 15, 2020

ORDINANCE NO. 2020-034

(Annexation Ordinance for Flores Property – 720 N. Lakewood Ave.)

DOC # 20200605814

11/18/2020 14:57 PM Page 1 of 5

Rec Fee: \$44.00

Deed Doc Tax: \$0.00

Mortgage Doc Tax: \$0.00

Intangible Tax: \$0.00

Phil Diamond, Comptroller

Orange County, FL

Ret To: CSC INC

TAX PARCEL ID: 18-22-28-0000-00-066

CASE NO. AX-07-20-88: Flores Property – 720 N. Lakewood Ave. Annexation

AN ORDINANCE OF THE CITY OF OCOEE, FLORIDA, ANNEXING INTO THE CORPORATE LIMITS OF THE CITY OF OCOEE, FLORIDA, CERTAIN REAL PROPERTY CONTAINING APPROXIMATELY +/- 7.51 ACRES LOCATED TO THE NORTH OF LYMAN STREET AND SOUTH OF WURST ROAD AND DIRECTLY WEST OF LAKEWOOD AVENUE, PURSUANT TO THE APPLICATION SUBMITTED BY THE PROPERTY OWNER; FINDING SAID ANNEXATION TO BE CONSISTENT WITH THE OCOEE COMPREHENSIVE PLAN, THE OCOEE CITY CODE; PROVIDING FOR AND AUTHORIZING THE UPDATING OF OFFICIAL CITY MAPS; PROVIDING DIRECTION TO THE CITY CLERK; PROVIDING FOR SEVERABILITY; REPEALING INCONSISTENT ORDINANCES; PROVIDING FOR AN EFFECTIVE DATE.

WHEREAS, pursuant to Section 171.044, Florida Statutes, the owner of certain real property located in unincorporated Orange County, Florida, as hereinafter described, has petitioned the City Commission of the City of Ocoee, Florida (the “Ocoee City Commission”) to annex approximately +/- 7.51 acres of property, as more particularly described in Exhibit “A” attached hereto, into the corporate limits of the City of Ocoee, Florida; and

WHEREAS, the Ocoee City Commission has determined that said petition bears the signatures of all owners of the real property proposed to be annexed into the corporate limits of the City of Ocoee, Florida; and

WHEREAS, notice of the proposed annexation has been published pursuant to the requirements of Section 171.044(2), Florida Statutes, and Section 5-9(E) of Article V of Chapter 180 of the Land Development Code of the City of Ocoee (the “Code”); and

WHEREAS, on October 13, 2020, the Planning and Zoning Commission of the City of Ocoee, Florida, reviewed the proposed annexation and found it to be consistent with the Ocoee Comprehensive Plan, to comply with all applicable requirements of the Ocoee City Code, and to be in the best interest of the City of Ocoee and has recommended to the Ocoee City Commission that it approve said annexation petition; and

WHEREAS, the Ocoee City Commission has the authority, pursuant to Section 171.044, Florida Statutes, to annex said real property into its corporate limits upon petition of the owners of said real property; and

WHEREAS, the Ocoee City Commission is desirous of annexing and redefining the boundary lines of the City of Ocoee, Florida, to include said real property.

NOW THEREFORE, BE IT ENACTED BY THE CITY COMMISSION OF THE CITY OF OCOEE, FLORIDA, AS FOLLOWS:

Section 1. AUTHORITY. The Ocoee City Commission has the authority to adopt this Ordinance pursuant to Article VIII of the Constitution of the State of Florida, Chapters 166 and 171, Florida Statutes, and Section C-7 of Article 1 of the Charter of the City of Ocoee, Florida.

Section 2. PETITION. The Ocoee City Commission hereby finds that the petition to annex certain lands, as hereinafter described, into the corporate limits of the City of Ocoee, Florida, bears the signatures of all owners of the real property proposed to be annexed into the corporate limits of the City of Ocoee, Florida.

Section 3. ANNEXATION. The following described real property located in unincorporated Orange County, Florida, is hereby annexed into the corporate limits of the City of Ocoee, Florida:

SEE EXHIBIT "A" ATTACHED HERETO AND BY THIS REFERENCE MADE A PART HEREOF

Section 4. MAP. A map of said land herein described which clearly shows the annexed area is attached hereto as **EXHIBIT "B"** and by this reference is made a part hereof.

Section 5. CONSISTENCY FINDING. The Ocoee City Commission hereby finds that the annexation of said land herein described is consistent with the Ocoee Comprehensive Plan, as amended, and meets all of the requirements for annexation set forth in the Ocoee Comprehensive Plan, and the Ocoee City Code.

Section 6. CORPORATE LIMITS. The corporate territorial limits of the City of Ocoee, Florida, are hereby redefined to include said land herein described and annexed.

Section 7. OFFICIAL MAPS. The City Clerk is hereby authorized to update and supplement official City maps of the City of Ocoee, Florida, to include said land herein described and annexed.

Section 8. LIABILITY. The land herein described and future inhabitants of said land herein described shall be liable for all debts and obligations and be subject to all species of taxation, laws, ordinances, and regulations of the City of Ocoee, Florida, and be entitled to the same privileges and benefits as other areas of the City of Ocoee, Florida.

Section 9. SEVERABILITY. If any section, subsection, sentence, clause, phrase, or portion of this Ordinance is for any reason held invalid or unconstitutional by any court of competent jurisdiction, such portion shall be deemed a separate, distinct, and independent provision and such holding shall not affect the validity of the remaining portion hereto.

Section 10. CONFLICTING ORDINANCES. All ordinances or parts of ordinances in conflict herewith are hereby repealed.


Section 11. EFFECTIVE DATE. This Ordinance shall become effective upon passage and adoption. Thereafter, the City Clerk is hereby directed to file a certified copy of this Ordinance with the Clerk of the Circuit Court for Orange County, Florida, the Chief Administrative Officer of Orange County, Florida, and with the Florida Department of State within seven (7) days from the effective date.


PASSED AND ADOPTED this 17th day of November, 2020.

APPROVED:

CITY OF OCOEE, FLORIDA

ATTEST:


Melanie Sibbitt, City Clerk


Rusty Johnson, Mayor

(SEAL)

ADVERTISED 11/5/20 AND 11/12/20
READ FIRST TIME Nov. 3, 2020
READ SECOND TIME AND ADOPTED
Nov. 17, 2020, UNDER AGENDA
ITEM NO. 10

FOR USE AND RELIANCE ONLY BY THE
CITY OF OCOEE, FLORIDA APPROVED AS
TO FORM AND LEGALITY THIS 17th DAY
OF Nov., 2020

SHUFFIELD, LOWMAN & WILSON, P.A.

By:


City Attorney

EXHIBIT "A"

LEGAL DESCRIPTION

THAT PART OF THE NORTH 1/4 OF THE NORTHEAST 1/4 OF THE NORTHEAST 1/4 OF SECTION 18, TOWNSHIP 22 SOUTH, RANGE 28 EAST, ORANGE COUNTY, FLORIDA, BEING DESCRIBED AS FOLLOWS:

BEGIN AT THE NORTHEAST CORNER OF SAID SECTION 18; THENCE RUN S89°56'20"W, ALONG THE NORTH LINE OF THE SAID NORTH 1/4 OF THE NORTHEAST 1/4 OF THE NORTHEAST 1/4, 30.00 FEET TO THE WEST RIGHT OF WAY LINE OF N. LAKEWOOD AVE.; THENCE RUN S00°20'31"E, 150.00 FEET TO THE SOUTH LINE OF THE NORTH 150.00 FEET OF SAID NORTH 1/4 OF THE NORTHEAST 1/4 OF THE NORTHEAST 1/4, TO THE POINT OF BEGINNING; THENCE CONTINUE S00°20'31"E, ALONG SAID WEST RIGHT OF WAY LINE, 161.18 FEET, TO THE SOUTH LINE OF SAID NORTH 1/4 OF THE NORTHEAST 1/4 OF THE NORTHEAST 1/4; THENCE RUN S89°40'45"W, ALONG SAID SOUTH LINE, 1302.54 FEET, TO THE WEST LINE OF SAID NORTH 1/4 OF THE NORTHEAST 1/4 OF THE NORTHEAST 1/4; THENCE RUN N00°28'24"W, ALONG SAID WEST LINE, 317.09 FEET, TO THE NORTH LINE OF SAID NORTH 1/4 OF THE NORTHEAST 1/4 OF THE NORTHEAST 1/4; THENCE RUN N89°56'20"E, ALONG SAID NORTH LINE, 676.27 FEET, TO THE WEST LINE OF THE EAST 657.00 FEET OF SAID NORTH 1/4 OF THE NORTHEAST 1/4 OF THE NORTHEAST 1/4; THENCE RUN S00°20'31"E, ALONG SAID WEST LINE, 150.00 FEET, TO THE AFOREMENTIONED SOUTH LINE OF THE NORTH 150.00 FEET; THENCE RUN N89°56'20"E, ALONG SAID SOUTH LINE, 627.01 FEET TO THE POINT OF BEGINNING.

THE ABOVE DESCRIBED PARCEL OF LAND CONTAINS 7.237 ACRES MORE OR LESS.

EXHIBIT "B"

