



Interoffice Memorandum

REAL ESTATE MANAGEMENT ITEM 3

DATE: December 15, 2023

TO: Mayor Jerry L. Demings
-AND-
County Commissioners

THROUGH: Mindy T. Cummings, Manager *MTC*
Real Estate Management Division

FROM: David Sustachek, Senior Acquisition Agent *DS/MTC*
Real Estate Management Division

CONTACT PERSON: **Mindy T. Cummings, Manager**

DIVISION: **Real Estate Management Division**
Phone: (407) 836-7076

ACTION REQUESTED: Approval and execution of Contract for Purchase and Sale by and between Trevor W. Pryce, Sr. and Jacqueline R. Pryce and Orange County, approval of Warranty Deed, and authorization for the Manager of the Real Estate Management Division to exercise all delegations of authority expressly provided for by the Contract for Purchase and Sale, disburse funds to pay purchase price in the amount of \$648,469.05, and perform all actions necessary and incidental to closing.

PROJECT: Green PLACE Parcel 217

District 5

PURPOSE: To preserve Environmentally Sensitive Lands (ESL)

ITEMS: Contract for Purchase and Sale
(Parcel 217)
Cost: \$648,469.05
Size: 19.5 acres

Warranty Deed
(Instrument 217.1)

BUDGET: Account No.: 1023-068-4303-6110

FUNDS: \$648,469.05 Payable to Cobblestone Title Services, LLC
(purchase price, title insurance, and closing costs)

APPROVALS: Real Estate Management Division
County Attorney's Office
Environmental Protection Division

REMARKS: The property is located on the east side of State Road 520, south of State Road 50 (Colonial Drive) in Orlando ("Property") (see map below – area in blue). The property contains 19.5 acres, has a zoning of A-2, Farmland Rural, with a Rural future land use, and is irregular shaped with less than two acres of wetlands in Zone "X" and "A" according to FEMA Flood Map 12095C0315F.

This action adds 19.5 acres of ESL to the Environmental Protection Division's Green PLACE Program. The Property meets the evaluation and selection criteria outlined in Administrative Regulation 11.07.01 ESL Acquisition (see criteria below) and provides water resource protection, aquifer recharge, and floodplain storage; closes gaps between other publicly owned lands and enhances an existing wildlife corridor.

Closing is contingent upon completion and acceptance of due diligence of the Property to be undertaken by the County during the inspection period.

Seller to pay documentary stamp taxes and prorated taxes.

~~JAN 09 2024~~

**THIS INSTRUMENT PREPARED BY AND
AFTER RECORDING RETURN TO:**

Katherine E. Ortiz, a staff employee
in the course of duty with the
Real Estate Management Division of Orange
County, Florida
P.O. Box 1393
Orlando, Florida 32802-1393

Property Appraiser's Parcel Identification Number:
36-22-32-0000-00-006

Instrument: 217.1
Project: Green PLACE (Parcel 217)

WARRANTY DEED

THIS WARRANTY DEED, made as of the date signed below, by **Trevor W. Pryce, Sr. and Jacqueline R. Pryce**, his wife (collectively hereinafter referred as GRANTOR), to **Orange County**, a charter county and political subdivision of the state of Florida, (hereinafter referred to as GRANTEE), whose address is P. O. Box 1393, Orlando, Florida 32802-1393,

WITNESSETH: That the GRANTOR, for and in consideration of the sum of \$10.00 and other valuable considerations, receipt whereof is hereby acknowledged, do hereby grant, bargain, sell, alien, remise, release, convey, and confirm unto the GRANTEE, all that certain land situate in Orange County, Florida:

SEE ATTACHED EXHIBIT "A"

TOGETHER with all the tenements, hereditaments, and appurtenances thereto belonging or in anywise appertaining.

TO HAVE AND TO HOLD, the same in fee simple forever.

AND the GRANTOR does hereby covenant with said GRANTEE that the GRANTOR are lawfully seized of said land in fee simple; that the GRANTOR has good right and lawful authority to sell and convey said land; that the GRANTOR does hereby fully warrant the title to said land and will defend the same against the lawful claims of all persons whomsoever, and that said land is free of all encumbrances, except taxes accruing subsequent to December 31, 2023.

Instrument: 217.1
Project: Green PLACE (Parcel 217)

IN WITNESS WHEREOF, the said GRANTOR have caused these presents to be executed in their name.

Signature of TWO witnesses and their mailing addresses are required by Florida law, F.S. 695.26

WITNESS #1 (as to both signatures)

Macarena Boyd
Signature

Macarena Boyd
Print Name

Mailing Address: 1967 Parkside Ave.

City: Margate State: FL

Zip Code: 33063

WITNESS #2 (as to both signatures)

Cecilia Bravo
Signature

Cecilia Bravo
Print Name

Mailing Address: 5020 N. N. Dr. Hill Rd #116

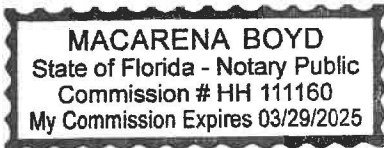
City: Sunrise State: FL

Zip Code: 33351

STATE OF Florida
COUNTY OF Palm Beach

The foregoing instrument was acknowledged before me by means of physical presence or online notarization this 3rd day of June 2024, by Trevor W. Pryce, Sr. and Jacqueline R. Pryce. The individuals are personally known to me or have produced Driver's License and Driver's License as identification.

(Notary Stamp)



Macarena Boyd
Notary Signature

Macarena Boyd
Print Notary Name

Notary Public of: State of Florida

My Commission Expires: 03.29.2025

Trevor W. Pryce, Sr.
Trevor W. Pryce, Sr.

Mailing Address: 11604 Pathway Lane

City: Boyton Beach State: FL

Zip Code: 33437

Jacqueline R. Pryce
Jacqueline R. Pryce

Mailing Address: 11604 Pathway Lane

City: Boyton Beach State: FL

Zip Code: 33437

Instrument: 217.1
Project: Green PLACE (Parcel 217)

EXHIBIT A
LEGAL DESCRIPTION

A portion of lands lying in the Southwest $\frac{1}{4}$ of Section 36, Township 22 South, Range 32 East, Orange County, Florida being more particularly described as follows:

Commence at the Northeast corner of the Southwest $\frac{1}{4}$ of said Section 36; thence S01°13'05"W, along the East line of said Southwest $\frac{1}{4}$, a distance of 409.66 feet to the point of beginning; thence continue S01°13'05"W, a distance of 505.23 feet; thence S89°29'38"W, departing said East line, a distance of 698.34 feet; thence S55°17'21"W, a distance of 609.50 feet to the Easterly right of way of State Road 520 per Florida Department of Transportation Right Of Way Map Section 75140-2502, Financial Project 239292-1; Thence N34°43'38"W, along said East right of way, a distance of 665.90 feet; thence N55°18'09"E, departing said right of way, a distance of 528.55 feet; thence N89°29'38"E, a distance of 1154.92 feet to a point on the East line of the Southwest $\frac{1}{4}$ of said Section 36 and the point of beginning.

Project: Green PLACE
Parcel: 217

CONTRACT FOR PURCHASE AND SALE

COUNTY OF ORANGE STATE OF FLORIDA

This Contract for Purchase and Sale (the “**Agreement**”) is made and entered into by and between Trevor W. Pryce, Sr. and Jacqueline R. Pryce (“**Seller**”), and Orange County, a charter county and political subdivision of the State of Florida (“**Buyer**”).

RECITALS

- A. Seller owns the following real property in Orange County:
Property Appraiser’s Parcel Identification Numbers
36-22-32-0000-00-006

(hereinafter referred to as the “**Property**”)

- B. Buyer requires the Property as further described on Exhibit A, incorporated herein by reference, for its Green PLACE project (the “**Project**”). Such legal description may be updated when the Survey is received (as defined in Section 8.b. below).
- C. Seller agrees to furnish the Property for the Project.

AGREEMENT

In consideration of the promises stated in this Agreement and other good and valuable consideration, Buyer and Seller agree as follows:

1. **Agreement:**
 - a. Seller agrees to execute a Warranty Deed for the Property (the “**Deed**”), conveying the Property to Buyer free and clear of all liens and encumbrances in substantially the same form attached to this Agreement as Exhibit B, incorporated herein by reference.
 - b. Buyer agrees to pay the Consideration as defined below, to Seller for the Property.
2. **Consideration:** Subject to such credits, adjustments, and prorations, if any, for which provisions are hereinafter made, Seller agrees to sell and convey said land unto Buyer by Deed for Property, free and clear of all liens and encumbrances, for the total sum of Six Hundred Forty-Four Thousand Fifty Dollars (\$644,050.00).

Project: Green PLACE
Parcel: 217

3. **Effective Date:** The effective date of this Agreement (the “**Effective Date**”) shall be the date this Agreement is approved by the Orange County Board of County Commissioners (the “**Board**”) and executed by the Board.

4. **Closing Date and Location:** Unless otherwise agreed in writing between Buyer and Seller, the closing of the purchase and sale of the Property contemplated herein (“**Closing**”) shall be a “mail away” closing and all documents and funds necessary for Closing shall be received by the Title Company (the “**Closing Agent**”) on or before thirty (30) days after the expiration of the Inspection Period (the “**Closing Date**”) (except to the extent that the Closing Date is extended by other provisions of this Agreement).

5. **Closing Costs:** The following costs are required to complete the transaction contemplated pursuant to this Agreement (the “**Costs**”). The Costs are allocated between the Seller and Buyer as follows:

Cost	Paid by Seller	Paid by Buyer
Recording Fees for Deed	No	Yes
Documentary Stamps	Yes	No
Title Insurance	No	Yes
Closing Agent Fee	No	Yes
Survey	No	Yes
Appraisal Report(s)	No	Yes
Recording fees for any instruments required by title commitment to clear title	Yes	No

6. **Prorations:** Ad valorem property taxes for the year of closing shall be prorated as of the Closing Date and said prorated amount shall be paid by Seller pursuant to Section 196.295, Florida Statutes. At Seller’s election, Seller’s share of prorated taxes may be deducted from the proceeds of sale and remitted by Buyer or title company reasonably acceptable to Buyer to the County Tax Collector on Seller’s behalf. Unless the conveyance occurs between November 1 and December 31 of the year of conveyance, in which case ad valorem property taxes shall be paid in full by Seller for the year of conveyance. In the event that, as of the Closing Date, there are any outstanding unpaid property taxes for years prior to the year of closing, then Seller shall be responsible for payment of the same, on the entirety of the tax parcels for which Buyer is acquiring interest hereunder, the amount necessary to satisfy such outstanding property taxes shall be deducted from proceeds of sale.

7. **Conditions of Closing:** All of the conditions listed below are conditions precedent to Closing. Such contingencies shall either be released, waived, cured within the timeframes set forth below.

a. **Title.** On or before twenty (20) days following the Effective Date of this Agreement, Buyer shall, at its sole cost and expense, obtain a current commitment for title

Project: Green PLACE
Parcel: 217

insurance (ALTA commitment July 1, 2021) committing to insure Buyer as purchaser of the Property in the amount of the Purchase Price (the “**Commitment**”), evidencing that marketable fee simple title to the property is currently vested in Seller free and clear of all liens, encumbrances or other matters of record whatsoever. In the event that Buyer shall determine that any one or more of the exceptions listed as such in the Commitment are unacceptable to Buyer in its sole discretion; Buyer shall notify Seller of that fact in writing on or before **fifteen (15) days** following Buyer’s receipt of the Commitment. Such written notice shall specify those exceptions listed as such in the Commitment which are objectionable to Buyer (the “**Title Defects**”), and Seller may take up to **fifteen (15) days** to cure or eliminate the Title Defects at Seller’s election and without obligation to incur expense or to initiate legal proceedings. If Seller is successful in curing or eliminating the Title Defects, the Closing hereunder shall take place on the date specified in this Agreement. In the event Seller is unable or unwilling to cure or eliminate the Title Defects within the 15-day period so provided, Buyer shall either (a) extend the time period for Seller to cure or eliminate the Title Defects, (b) elect to terminate this Agreement on account thereof, (c) elect to close and accept a conveyance of Seller’s title thereto subject to and notwithstanding the existence of the Title Defects on the Closing Date, or (d) proceed on its own to cure or eliminate the Title Defects at any time prior to the Closing Date. In the event that Buyer elects to terminate this Agreement because of the existence of Title Defects which are not cured or eliminated, upon giving written notice of that fact to Seller on or before the expiration of the timeframe herein, this Agreement shall terminate. In the event Buyer elects to proceed on its own to cure or eliminate the Title Defects, Seller agrees to provide its reasonable cooperation in connection with Buyer’s efforts but Seller shall have no obligation to incur expense or to initiate legal proceedings.

b. **Survey.** Within **ninety (90) days** of the Effective Date of this Agreement, Buyer may obtain a current boundary survey of the property. The survey shall be certified to Buyer and title company reasonably acceptable to Buyer and prepared in accordance with the minimum technical requirements and standards of practice promulgated by the Florida Board of Professional Surveyor and Mappers, Chapter 5J-17, of the Florida Administrative Code, Section 472.027, Florida Statutes and ALTA/NSPS Land Title Survey Standards. Upon Buyer and Seller’s approval of the survey, the same shall be and constitute the “**Survey**” for purposes of this Agreement and legal description of the property set forth on the Survey may be utilized in the documents of conveyance and in the Owner’s Title Insurance Policy to be issued to Buyer hereunder. In the event the Survey shows encroachments, easements, boundary overlaps or other matters objectionable to Buyer, in its sole discretion, these shall be treated as Title Defects. Buyer may in its sole discretion, treat these as “**Exceptions**,” as defined herein. The draft of the Survey will be reviewed by the County Surveyor, or his subordinate and comments/revisions will be given to the consultant before finalizing.

c. **Inspection Period.** Buyer shall have **one hundred twenty (120) days** after the Effective Date, (the “**Inspection Period**”) to determine whether Buyer is willing to accept title to and acquire the property from Seller. Seller agrees that during the Inspection Period, Buyer shall have the right to make such surveys, topographical surveys, soil test borings, and similar examinations as it may desire with respect to the Property, as described in the **Due Diligence Contingency**, attached hereto as **Exhibit C**, is a material condition of this Agreement and incorporated herein by this reference. Buyer, through its agents, shall have the right to enter upon the Property for the purpose of performing such activities, provided said activities shall not

Project: Green PLACE
Parcel: 217

materially damage the Property. If during the Inspection Period Buyer decides, for whatever reason, in Buyer's sole and absolute discretion, not to proceed with the purchase of the Property, Buyer may, in Buyer's sole and absolute discretion, elect to terminate this Agreement by furnishing written notice thereof to Seller prior to the expiration of the Inspection Period. The Manager of the Orange County Real Estate Management Division is hereby authorized, on behalf of Buyer, to furnish any notice required or allowed under, and/or to terminate this Agreement pursuant to this Section.

d. Closing Documents. Closing is contingent upon delivery of Seller to Buyer in recordable form all instruments necessary to convey the Property as referenced in this Agreement. Such documents shall be executed and delivered to the Closing Agent on or before the Closing Date.

8. Miscellaneous Provisions:

a. Notice. All notices or deliveries required under this Agreement shall be hand-delivered or given by regular mail, or overnight courier directed to the addresses set forth below. All notices so given shall be considered effective, if hand-delivered, when received; if delivered by courier, one business day after timely deposit with the courier service, charges prepaid; or if mailed, three days after deposit, first class postage prepaid, with the United States Postal Service. Either party may change the address to which future notices shall be sent by notice given in accordance with this paragraph.

As to Seller:	<i>with a copy to:</i>
Trevor W. Pryce, Sr. and Jacqueline R. Pryce 11604 Pathway Lane Boynton Beach, FL 33437	
As to Purchaser:	<i>with a copy to:</i>
Orange County, Florida Real Estate Management Division Attn: Manager 400 E. South St., 5th Floor Orlando, Florida 32801	Orange County, Florida County Attorney's Office Attn: County Attorney 201 S. Rosalind Ave., 3rd Floor Orlando, Florida 32801

b. Florida Statutes. Seller shall comply with Section 286.23, Florida Statutes, pertaining to disclosure of beneficial ownership, if applicable.

c. Possession. Seller will surrender possession of the Property at closing.

d. Incorporation of Recitals. The recitals set forth above are true and correct and are incorporated herein by this reference.

e. Entire Agreement. This Agreement supersedes all previous agreements or representations, either verbal or written, heretofore in effect between Seller and Buyer, made with respect to the matters herein contained, and when duly executed constitute the Agreement between Seller and Buyer. No additions, alterations, or variations to the terms of this Agreement shall be valid, nor can provisions of this Agreement be waived by either party unless such additions, alterations, variations, or waivers are expressly set forth in writing and duly signed.

Project: Green PLACE
Parcel: 217

f. Delegation of Authority. The Manager of the Orange County Real Estate Management Division is hereby authorized, on behalf of the Buyer, to furnish any notice required or allowed under, to sign amendments to this Agreement for the extension of the timeframes as set forth in paragraph 7 above for up to 120 days, to perform all actions necessary and incidental to closing this Contract, including an extension of the closing date, if needed, up to 120 days or to terminate the same for cause.

Project: Green PLACE
Parcel: 217

IN WITNESS WHEREOF, the parties hereto have executed this Agreement on the date(s) written below.


Seller acknowledges that this Agreement is **NOT** effective until such time as it is approved and executed by the Orange County Board of County Commissioners. The signature of Buyer's acquisition agent named below does not have authority to bind Orange County.

SELLER



Trevor W. Pryce, Sr


Date: 11/14/2023



Jacqueline R. Pryce

Date: 11/14/2023

Presented to Seller on behalf of Orange County by:



David Sustachek, Senior Acquisition Agent
Orange County Real Estate Management Division

Project: Green PLACE
Parcel: 217



BUYER

ORANGE COUNTY, FLORIDA

By: Board of County Commissioners

Brynn Brooks

for Jerry L. Demings
Orange County Mayor

Date: *9 Jan 24*

ATTEST: Phil Diamond, CPA, County Comptroller
As Clerk of the Board of County Commissioners

FDL

BY:

[Signature]

Deputy Clerk

DAVID ROONEY

Printed Name

Project: Green PLACE
Parcel: 217

**EXHIBIT A
LEGAL DESCRIPTION**

Parcel ID# 36-22-32-0000-00-006

Commence at the Northeast corner of the Southwest $\frac{1}{4}$ of Section 36, Township 22 South, Range 32 East, Orange County, Florida; thence South 409.66 feet of a point of beginning; thence West 1154.92 feet; thence South 55 degrees West 555.19 feet; thence South 34 degrees East 665.82 feet; thence North 55 degrees East 636.12 feet; thence East 698.39 feet; thence North 505.23 feet to the point of beginning.

Subject to and less than the land taken by State of Florida Department of Transportation in the eminent domain case, CI-2001-1357, Circuit Court for the Ninth Judicial Circuit of the State of Florida, labeled as Parcel 103, more particularly described.

PARCEL NO. 103

That portion of:

"That part of the North $\frac{3}{4}$ of the Southwest $\frac{1}{4}$ lying East of State Road 520 in Section 36, Township 22 South, Range 32 East, Orange County, Florida."

LESS:

"Beginning at the Northeast corner of the Southwest $\frac{1}{4}$ of Section 36, Township 22 South, Range 32 East, thence run West 2117.21 feet, thence South 34 degrees East 872.93 feet, thence North 55 degrees East 555.19 feet, thence East 1154.92 feet, thence North 409.66 feet to the Point of Beginning."

Being the lands described in Official Records Book 4624, page 4944, of the Public records of Orange County, Florida.

Described as follows:

Commence at a recovered 6"x6" Concrete Monument marking the Northeast corner of the Southwest $\frac{1}{4}$ of Section 36, Township 22 South, Range 32 East; thence run $S89^{\circ}29'41''W$, along the North line of said Southwest $\frac{1}{4}$, a distance of 645.292 meters (2117.10 feet) to the Northeasterly existing right of way line of State Road 520; thence departing said North line, run $S34^{\circ}43'30''E$, along said Northeasterly existing right of way line, a distance of 266.070 meters (872.93 feet) for a POINT OF BEGINNING; thence departing said Northeasterly existing right of way line, run $N54^{\circ}16'30''E$, a distance of 8.121 meters (26.64 feet); thence run $S34^{\circ}43'30''E$, a distance of 202.942 meters (665.82 feet); thence run $S54^{\circ}16'30''W$, a distance of 8.121 meters (26.64 feet) to the aforementioned Northeasterly existing right of way line; thence run $N34^{\circ}43'30''W$, along said Northeasterly existing right of way line, a distance of 202.942 meters (665.82 feet) to the POINT OF BEGINNING.

Containing 1648.0 square meters (17,739 square feet), more or less.

Project: Green PLACE
Parcel: 217

**EXHIBIT B
FORM OF WARRANTY DEED**

Instrument:
Project: Green PLACE

WARRANTY DEED

THIS WARRANTY DEED, made as of the date signed below, by <name(s)>, hereinafter called the GRANTORS, to Orange County, a charter county and political subdivision of the state of Florida, whose address is P. O. Box 1393, Orlando, Florida 32802-1393, hereinafter called the GRANTEE.

WITNESSETH: That the GRANTORS, for and in consideration of the sum of \$10.00 and other valuable considerations, receipt whereof is hereby acknowledged, do hereby grant, bargain, sell, alien, remise, release, convey, and confirm unto the GRANTEE, all that certain land situate in Orange County, Florida:

SEE ATTACHED SCHEDULE "A"/ EXHIBIT "A"

Property Appraiser's Parcel Identification Number:

TOGETHER with all the tenements, hereditaments, and appurtenances thereto belonging or in anywise appertaining.

TO HAVE AND TO HOLD, the same in fee simple forever.

AND the GRANTORS do hereby covenant with said GRANTEE that the GRANTORS are lawfully seized of said land in fee simple; that the GRANTORS have good right and lawful authority to sell and convey said land; that the GRANTORS do hereby fully warrant the title to said land and will defend the same against the lawful claims of all persons whomsoever, and that said land is free of all encumbrances, except taxes accruing subsequent to December 31, 2022.

Project: Green PLACE
Parcel: 217

Instrument:
Project: Green PLACE

IN WITNESS WHEREOF, the said GRANTORS have caused these presents to be executed in their name.

Signed, sealed and delivered
in the presence of:

FORM NOT FOR SIGNATURE

Witness

<name1>

Printed Name

Post Office Address

Witness

Printed Name

FORM NOT FOR SIGNATURE

Witness

<name2>

Printed Name

Post Office Address

Witness

Printed Name

(Signature of TWO witnesses required by Florida law)

STATE OF _____
COUNTY OF _____

The foregoing instrument was acknowledged before me by means of physical presence or online notarization this _____ day of _____, 20____, by _____ and _____, who are personally known to me or who have each produced _____ and _____ as identification.

(Notary Seal)

FORM NOT FOR SIGNATURE

Notary Signature

Printed Notary Name

This instrument prepared by:
_____, a staff employee
in the course of duty with
the Real Estate Management Division
of Orange County, Florida
P. O. Box 1393
Orlando, Florida 32802

Notary Public in and for
the County and State aforesaid

My commission expires:

Project: Green PLACE
Parcel: 217

EXHIBIT C DUE DILIGENCE CONTINGENCY

I. Orange County may obtain a report ("**Environmental Survey**") by a qualified consultant or consultants, including members of Orange County's own professional staff, (the "**Consultants**"), within ninety (90) days from Effective Date. Such Environmental Survey may include, but not be limited to, the following:

- a. contamination of the "Property" (which term shall hereinafter be deemed to include any buildings or structures located thereon) by hazardous materials;
- b. apparent violation of environmental requirements upon or associated with activities upon the Property;
- c. the presence of any endangered or threatened species or plant life on the Property;
- d. whether the Property has any historical or archeological significance;
- e. potential incurrence of environmental damages by the owner(s) or operator(s) of the Property

(all of which shall hereinafter be collectively referred to as the "**Environmental Exceptions**")

The Environmental Survey may include, without limitation, the results of:

- a. a site inspection;
- b. interviews of present occupants of the Property;
- c. a review of public records concerning the Property and other properties in the vicinity of the Property;
- d. a review of aerial photographs of the Property and other evidence of historic land uses;
- e. soil and/or ground water testing and/or analysis;
- f. asbestos testing and/or analysis;
- g. testing and/or analysis of any other apparently applicable environmental hazard or condition; and
- h. building inspection.

The Environmental Survey shall include, (if determined by the Consultants) the estimated cost of cure and period of time required to remediate any Environmental Exceptions.

II. The Environmental Survey may be performed at any time or times, upon reasonable notice, and under reasonable conditions established by Seller which do not impede the performance of the Environmental Survey. The Consultants are hereby authorized to enter upon the Property for such purposes and to perform such testing and take such samples as may be necessary in the reasonable opinion of the Consultants to conduct the Environmental Survey.

III. Seller will cooperate with the Consultants and supply to the Consultants such historical and operational information as may be reasonably requested by the Consultants, including any notices, permits, or other written communications pertaining to possible Environmental Exceptions, and including without limitation, any studies, or reports prepared by, or for Seller, or furnished to Seller, or its agents, or consultants, and Seller will make available to the Consultants any persons

Project: Green PLACE
Parcel: 217

known to have knowledge of such matters. Orange County shall hold the Environmental Survey and any written materials furnished to it by Seller confidential except as required by law.

IV. If the Environmental Survey reveals any Environmental Exceptions, or if the other testing reveals any condition to the Property which Orange County deems to require further evaluation, then, this Agreement is automatically extended an additional ninety (90) days for further testing. If the Environmental Survey or testing results are unacceptable to Orange County, then, this Agreement shall be terminated upon notice to Seller of such unacceptability with no party to this Agreement having any further liability to any other.

REQUEST FOR FUNDS / WIRE TRANSFER

Under BCC Approval

Under Ordinance Approval

Date: December 6, 2023

Total Amount: \$648,469.05

Project: Green PLACE

Parcels: 217

Charge to Account # 1023-068-4303-6110

Beth Jackson 12-6-2023
Controlling Agency Approval Signature Date

Beth Jackson
Printed Name:

Heather Coons 12/6/23
Fiscal Approval Signature Date

Heather Coons
Printed Name:

TYPE TRANSACTION (Check appropriate block(s))

Pre-Condernation Post-Condernation

N/A District # 5

- Acquisition at Approved Appraisal
- Acquisition at Below Approved Appraisal
- Acquisition at Above Approved Appraisal
- Advance Payment Requested
- Donation

Cobblestone Title Services, LLC
 385 Alexandria Blvd, Suite 2
 Oviedo, Florida 32765
 FIEN#: 20-5513670

\$648,469.05 (purchase price, title insurance & closing costs)

Attorney Fees/Expert Fees \$N/A

Total \$648,469.05 :

DOCUMENTATION ATTACHED (Check appropriate block(s))

- Contract/ Agreement
- Copy of Executed Instruments
- Copy of Unexecuted Instruments
- Certificate of Value
- Settlement Analysis

Payable to: Cobblestone Title Services, LLC \$648,469.05

SPECIAL NOTE: Payment of \$648,469.05 to be made by Wire Transfer Only

Recommended by David Sustachek
David Sustachek, Sr. Acquisition Agent, Real Estate Mgmt. Div.

12-6-2023
Date

Payment Approved Nemesie Esteves
Nemesie Esteves, Assistant Manager, Real Estate Mgmt. Div.

Date

or
Payment Approved Mindy-T. Cummings
Mindy-T. Cummings, Manager, Real Estate Mgmt. Div.

12-15-23
Date

Certified Halie R
Approved by BCC Deputy Clerk to the Board

JAN 10 2024
Date

Examined/Approved _____
Comptroller/Government Grants

Check No. / Date

IMPORTANT: This parcel will close by Wire Transfer for the payment of \$648,469.05. Instructions will be sent once the closing date is determined. Please Contact the Agent @ 836-7082 if there are any questions.

APPROVED
BY ORANGE COUNTY BOARD
OF COUNTY COMMISSIONERS
JAN 09 2024

Project: Green PLACE
Parcel No(s): 217
Name of Owner(s): Trevor W. Pryce, Sr., and Jacqueline R. Pryce
Page No.: 1

SETTLEMENT ANALYSIS

	Pre-Condernnation
<u>X</u>	Not Under Threat

County's Appraised Value

Parcel

Land: (19.5 acres)	\$644,050.00
Improvements:	N/A
Cost-to-Cure:	N/A
Other Damages:	<u>N/A</u>
Total Appraisal Value – All Parcels	<u>\$644,050.00</u>

Owner's Requested Amount—Initial

Parcel

Land: (19.5 acres)	\$644,050.00
Improvements:	N/A
Cost-to-Cure:	N/A
Other Damages:	<u>N/A</u>
Total Owner's Requested Amount—Initial:	\$644,050.00

Owner's Requested Amount—After Negotiations

Parcel

Land: (8.0 acres)	\$644,050.00
Improvements:	N/A
Cost-to-Cure:	N/A
Other Damages:	<u>N/A</u>
Total Owner's Requested Amount—After Negotiations:	<u>\$644,050.00</u>

Recommended Settlement Amount	<u>\$644,050.00</u>
--------------------------------------	----------------------------

Project: Green PLACE
Parcel No(s): 217
Name of Owner(s): Trevor W. Pryce, Sr., and Jacqueline R. Pryce
Page No.: 2

EXPLANATION OF RECOMMENDED SETTLEMENT

The subject property is a vacant 19.5-acre site located along the east side of State Road 520, south of State road 50 (Colonial Drive), with an address of State Road 520, Orlando (Parcel ID 36-22-32-0000-00-006). The property has a zoning of A-2, Farmland Rural, with a Rural future land use. There are less than 2 acres of wetlands and is in Zone "X" and "A" according to FEMA Flood Map 12095C0315F and is irregular shaped. Real Estate Management coordinated independent appraisals to establish a basis for purchase value and then reviewed the report with Beth Jackson from Environmental Protection. The value of the appraisals were \$634,000 and \$654,100. Orange County made an initial offer of \$644,050. The seller agreed to the offer made by Orange County.

Recommended by: David Sustachek Date: 12-6-2023
David Sustachek, Senior Acquisition Agent, Real Estate Mgmt. Division

Approved by: _____ Date: _____
Nemesie Esteves, Assistant Manager, Real Estate Mgmt. Division

or
Approved by: Mindy Cummings Date: 12/15/23
Mindy Cummings, Manager, Real Estate Mgmt. Division

Approved by: _____ Date: _____
Beth Jackson, Environmental Program Supervisor, Natural Resources Management