



Interoffice Memorandum

May 3, 2024

TO: Jennifer Lara Klimetz, Assistant Manager,
Clerk of the Board of County Commissioners,
County Comptroller's Office

THROUGH: Cheryl Gillespie, Supervisor,
Agenda Development Office

FROM: Nicolas Thalmueller, AICP, Planning Administrator
Planning Division, DRC Office

CONTACT PERSON: **Rebecca Bowden** *Rebecca Bowden*
Assistant Project Manager
Planning Division 407-836-5619
Rebecca.Bowden@ocfl.net

SUBJECT: Request for Board of County Commissioners
Public Hearing

Project Name: Orangewood N-2 PD / Change Determination
Review
Case # CDR-23-06-186

Type of Hearing: Substantial Change

Applicant(s): Lance Bennett
Poulos & Bennett, LLC
2602 E Livingston Street
Orlando, Florida 32803

Commission District: 1

General Location: North of International Drive/East of Central
Florida Parkway

Parcel ID #(s) 13-24-28-6283-00-101 (affected parcel)

Size / Acreage: 432.9 acres (overall PD)
7.8 acres (affected area)

BCC Public Hearing
Required by:

Orange County Code, Chapter 38, Article VIII,
Division 1, Section 38-1207

Clerk's Advertising
Requirements:

(1) At least 15 days before the BCC public hearing date, publish an advertisement in the Legal Notices section of *The Orlando Sentinel* describing the particular request, the general location of the subject property, and the date, time, and place when the BCC public hearing will be held.

and

(2) At least 10 days before the BCC public hearing date, send notices of BCC public hearing by U.S. mail to owners of property within 300 feet of the subject property and beyond.

Spanish Contact Person:

Para más información referente a esta vista pública, favor de comunicarse con la División de Planificación (Planning Division) al número 407-836-8181.

Advertising Language:

A Change Determination Request (CDR) to create Parcel 10A from existing Parcel 10. Use the existing trip conversion matrix to convert 61 entitled Hotel units to 48 timeshare units and request an additional 197 Timeshare Units (for a total of 245 Timeshare units) as well as 15,000 square feet of Tourist Commercial on New PD Parcel 10A.

Material Provided:

- (1) Names and last known addresses of property owners (*via email from Fiscal and Operational Support Division*);
- (2) Location map (*to be mailed to property owners*)

Special Instructions to Clerk (if any):

Please place this request on the next available BCC agenda. Unless stated otherwise, the public hearing should be advertised to begin at 2:00 p.m., or as soon thereafter as the matter may be heard.

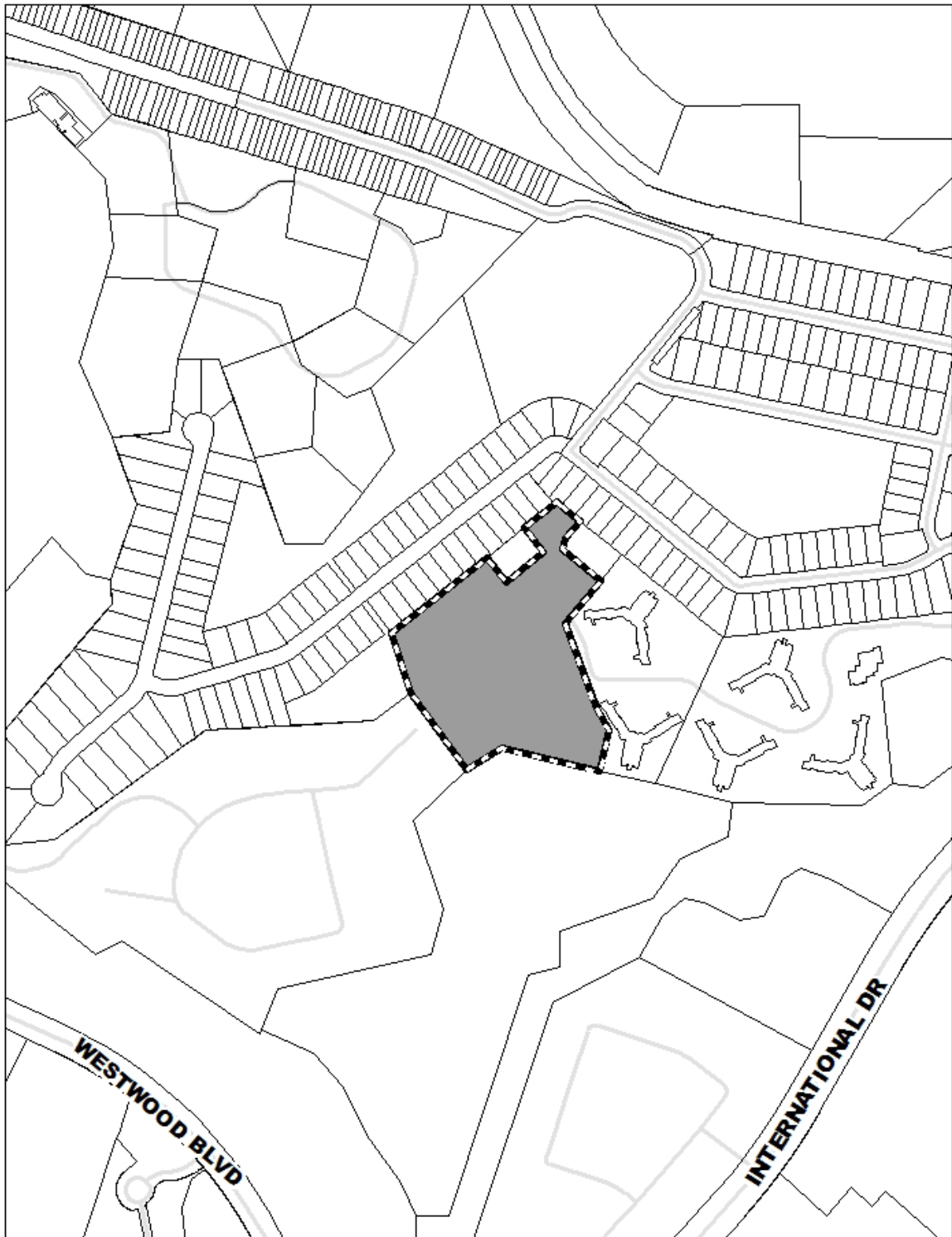
Please notify Lisette Egipciano of the scheduled date and time. The Planning Division will notify the applicant.


Attachments (location map and site plan sheet)

If you have questions regarding this map,
please contact the Planning Division
at 407-836-5600


Location Map

CDR-23-06-186



 Subject_Property



 Feet
0 500 1,000