

Board of County Commissioners

**Shoreline Alteration/Dredge and Fill Permit
Application**

SADF-22-03-007

Applicant: John Mader

June 21, 2022



Location Map

7009 Willoughby Lane, Belle Isle



Parcel ID No.: 20-23-30-8860-00-360

7009 Willoughby Lane, Belle Isle



Parcel ID No.: 20-23-30-8860-00-360

Existing Conditions





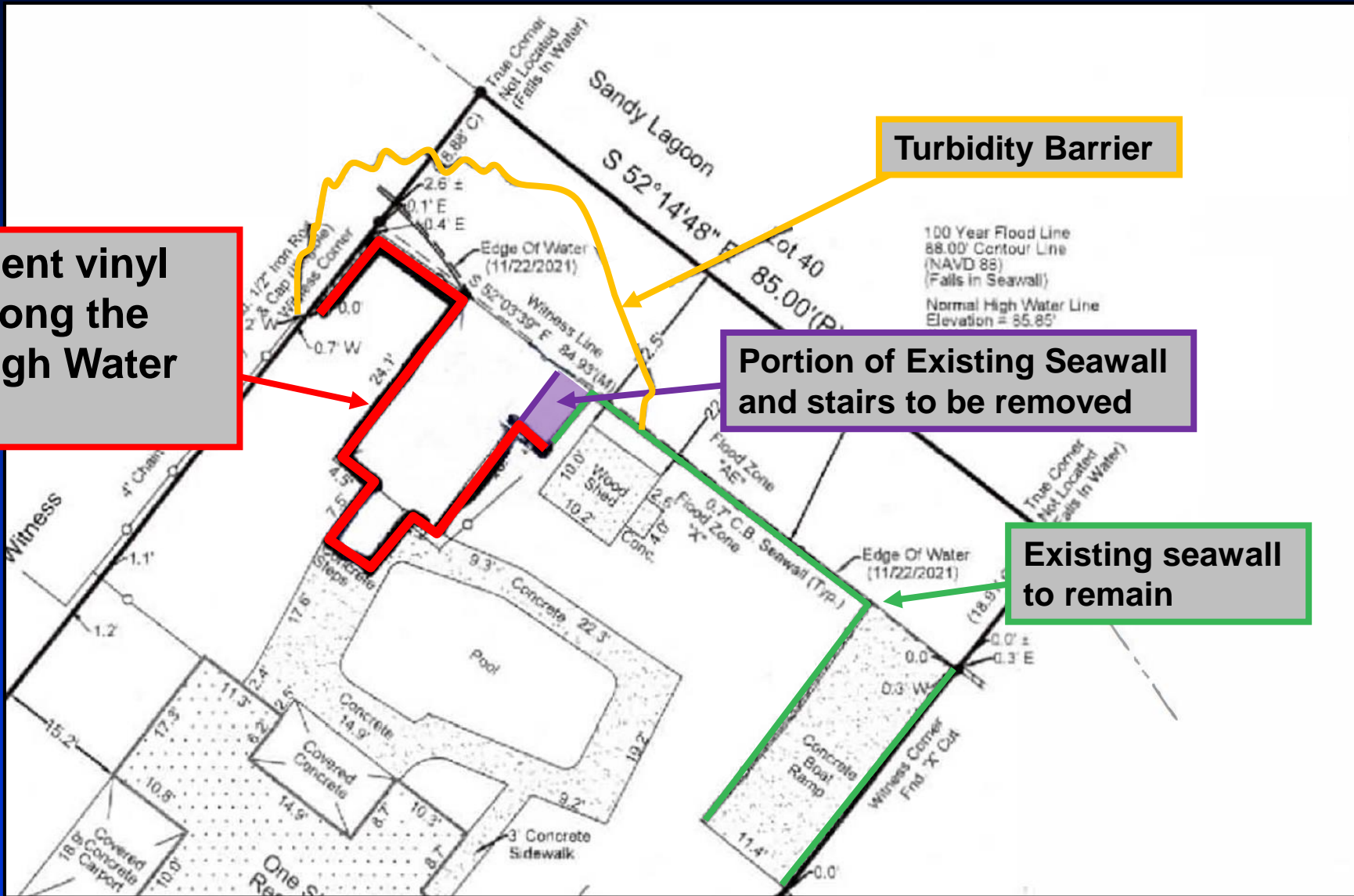
Site Plan

Replacement vinyl seawall along the Normal High Water Elevation

Turbidity Barrier

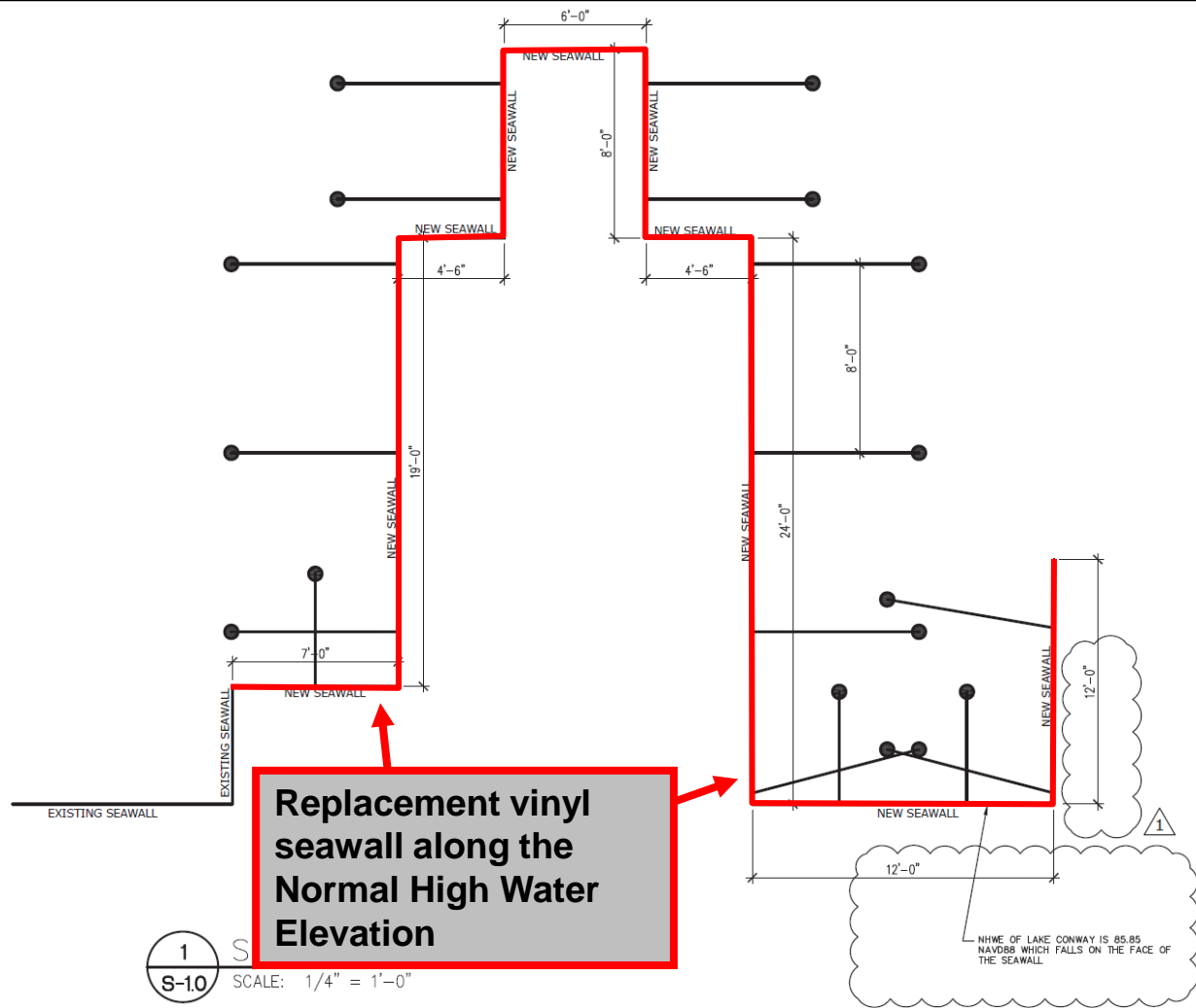
Portion of Existing Seawall and stairs to be removed

Existing seawall to remain



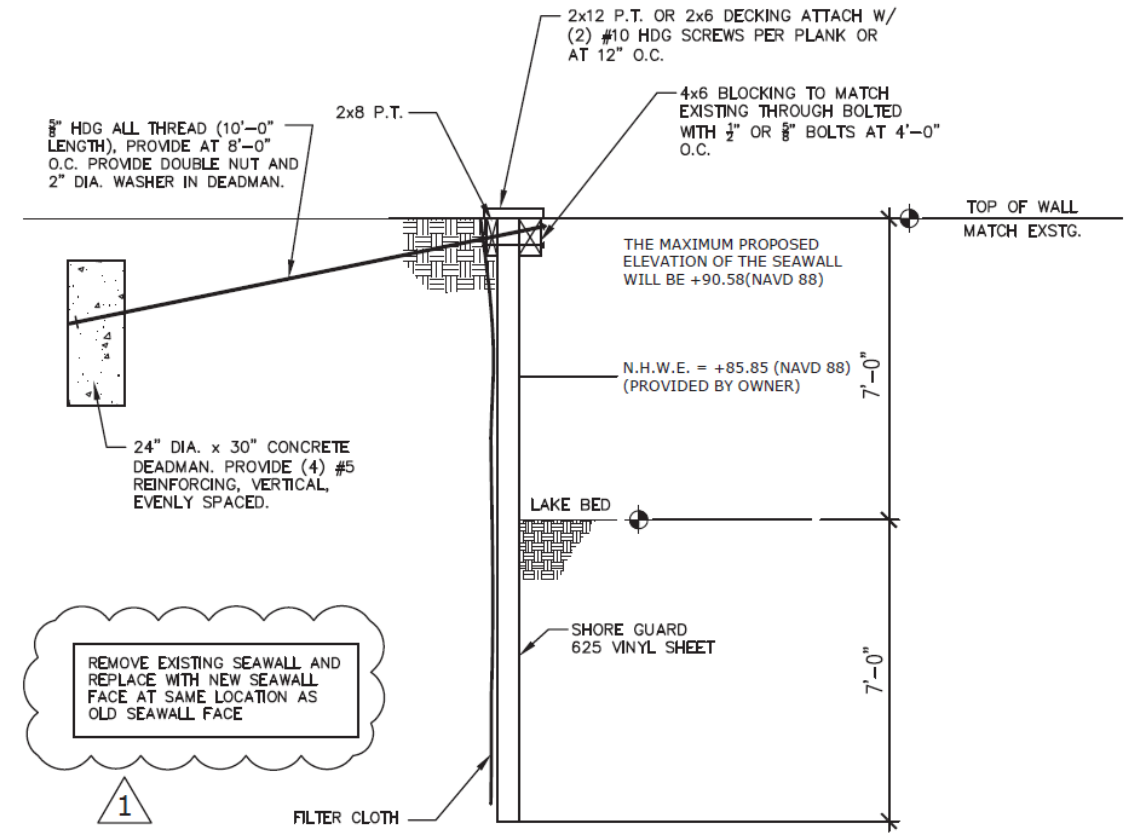


Site Plan



Replacement vinyl seawall along the Normal High Water Elevation

1 S-10 SCALE: 1/4" = 1'-0"



REMOVE EXISTING SEAWALL AND REPLACE WITH NEW SEAWALL FACE AT SAME LOCATION AS OLD SEAWALL FACE



Considerations

- **Project reviewed in accordance with Chapter 33, Article II and the review criteria and conditions of issuance therein.**
- **Notification of the public hearing was sent to property owners within 500 feet of the project site; no objections were received.**



Finding

- Pursuant to Orange County Code, Chapter 33, Article II, Environmental Protection Division (EPD) staff has evaluated the proposed SADF permit application and required documents and has made a finding that the request is consistent with Section 33-37.



Action Requested

- **Acceptance of the findings and recommendation of the Environmental Protection Division staff and approval of Shoreline Alteration/Dredge and Fill Permit SADF-22-03-007 for John Mader, subject to the conditions listed in the staff report. District 3**