



Board of County Commissioners

Public Hearings

June 5, 2018

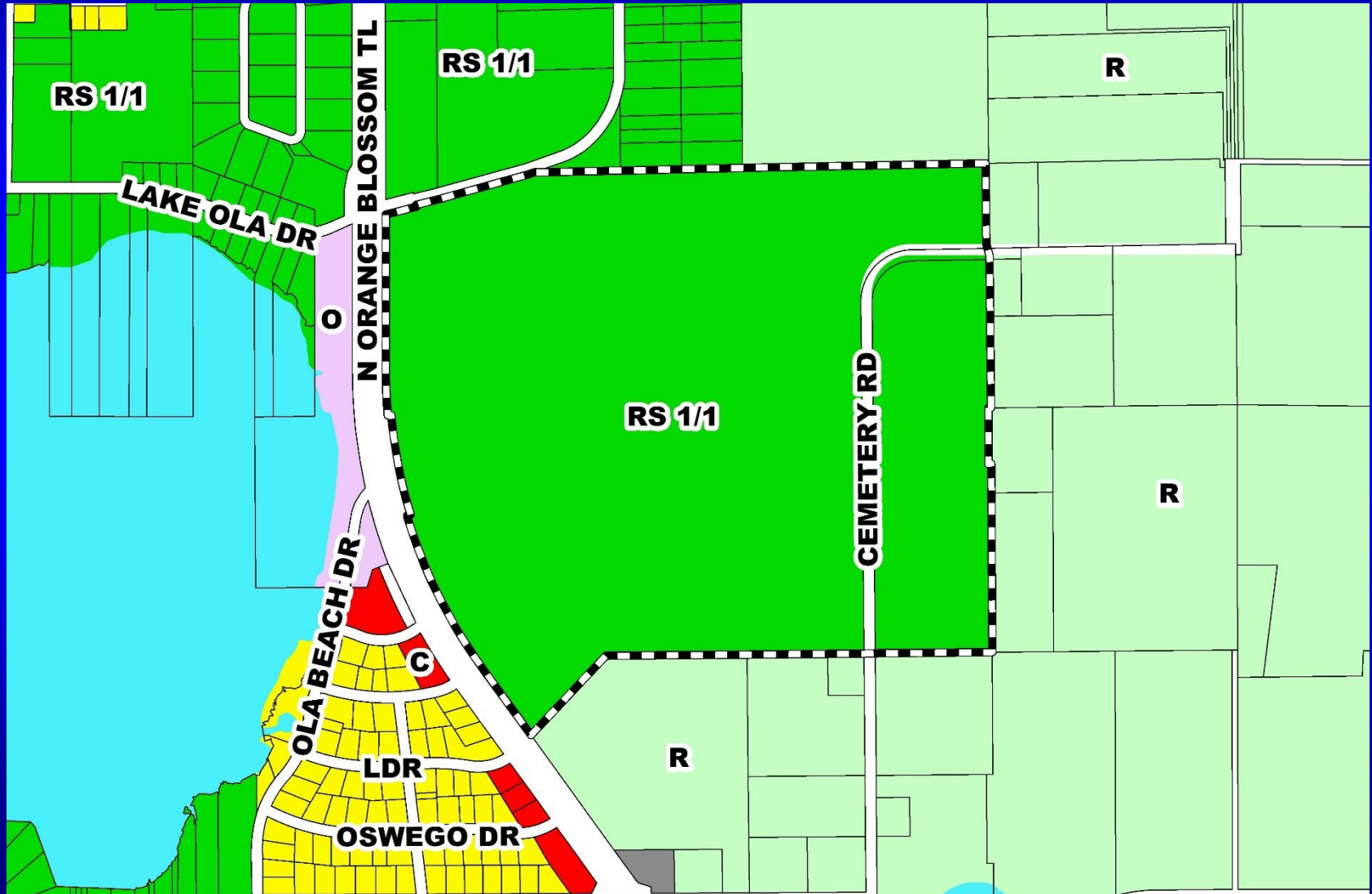


Bargrove Property Planned Development / Land Use Plan (PD/LUP)

Case:	CDR-17-12-386
Project Name:	Bargrove Property PD
Applicant:	Robert Paymayesh, PE Group, LLC
District:	2
Acreage:	191.92 gross acres (<i>overall PD</i>)
Location:	5131 N. Orange Blossom Trail and 4950 Cemetery Road; or generally located east of N. Orange Blossom Trail and approximately 1,300 feet north of Sadler Road.
Request:	To relocated a 15-acre Orange County Public Schools (OCPS) elementary school site across Cemetery Road and add an access point from N. Orange Blossom Trail.

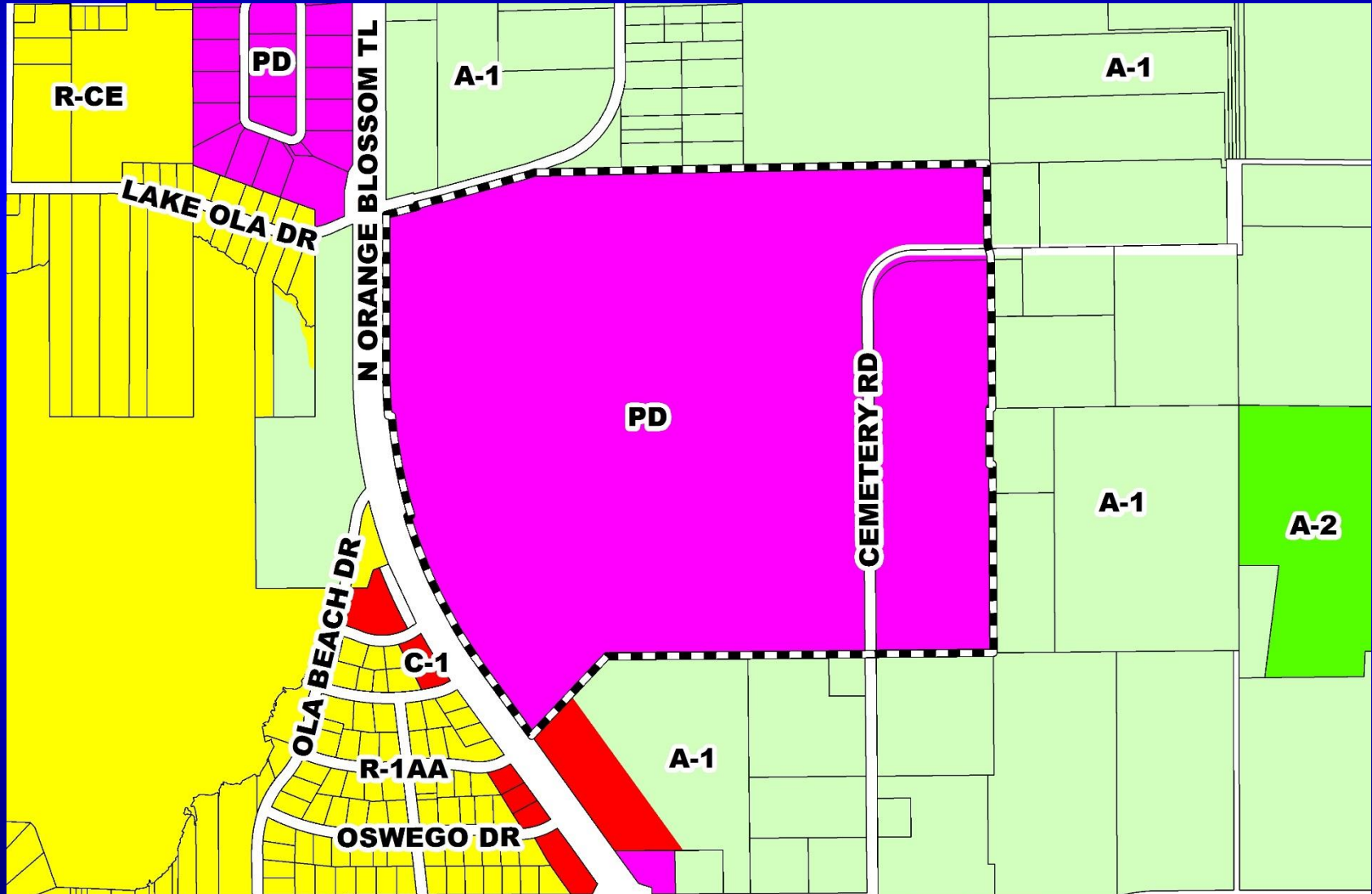


Bargrove Property Planned Development / Land Use Plan (PD/LUP) Future Land Use Map



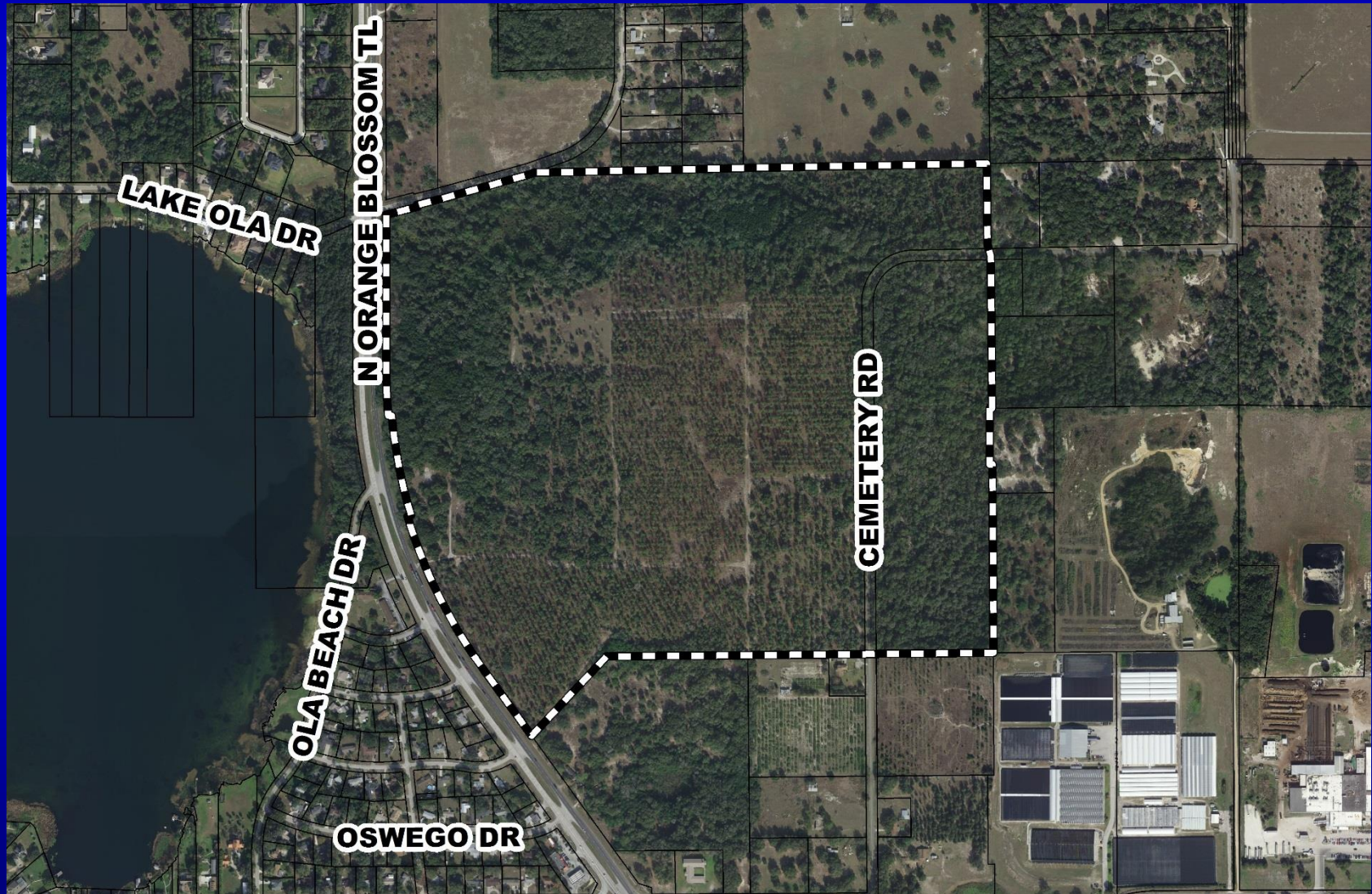


Bargrove Property Planned Development / Land Use Plan (PD/LUP) Zoning Map





Bargrove Property Planned Development / Land Use Plan (PD/LUP) Aerial Map





Action Requested

Make a finding of consistency with the Comprehensive Plan (CP) and approve the substantial change to the Bargrove Property Planned Development / Land Use Plan (PD/LUP) dated “Received March 23, 2018”, subject to the conditions listed under the DRC Recommendation in the Staff Report.

District 2



Board of County Commissioners

Public Hearings

June 5, 2018