



Interoffice Memorandum

REAL ESTATE MANAGEMENT ITEM 1

DATE: January 18, 2024

TO: Mayor Jerry L. Demings
-AND-
County Commissioners

THROUGH: Mindy T. Cummings, Manager
Real Estate Management Division

MTC
DM/MTC

FROM: David Murphy, Senior Acquisition Agent
Real Estate Management Division

CONTACT PERSON: **Mindy T. Cummings, Manager**

DIVISION: **Real Estate Management Division**
Phone: (407) 836-7076

ACTION REQUESTED: Approval and execution of Contract for Purchase and Sale by and between Emerida Y Langley and Matthew Langley and Orange County, approval of Warranty Deed, and authorization for the Manager of the Real Estate Management Division to exercise all delegations of authority expressly provided for by the Contract for Purchase and Sale, disburse funds to pay purchase price in the amount of \$145,157.25, and perform all actions necessary and incidental to closing.

PROJECT: Green PLACE Parcel 227

District 5

PURPOSE: To preserve Environmentally Sensitive Lands (ESL)

ITEMS: Contract for Purchase and Sale (Parcel 227)

Cost: \$143,500
Size: 5.01 acres

Warranty Deed
(Instrument 227.1)

Interoffice Memorandum
Real Estate Management Division
Agenda Item 1
January 18, 2024
Page 2 of 4

BUDGET: Account No.: 1023-068-4303-6110

FUNDS: \$145,157.25 Payable to Cobblestone Title Services, LLC.
(purchase price, title insurance, and closing costs)

APPROVALS: Real Estate Management Division
Environmental Protection Division

REMARKS: The property is located along the east side of Ponchos Lane, just south of SR 50 (Colonial Drive) with a physical address of 1073 Ponchos Lane, Christmas, Florida 32707 ("Property"). The Property's total acreage is 5.00 acres, inclusive of one tax parcel, is rectangular in shape, and zoned A-2, Farmland Rural, with a Rural future land use designation. The Property includes 4.32 acres of uplands and 0.68 acres of wetlands for a total of 5.00 acres. According to the FEMA Flood Map, Boundary Number 12095C0350F, dated September 25, 2009, the Property is located within the Zone "X" area.


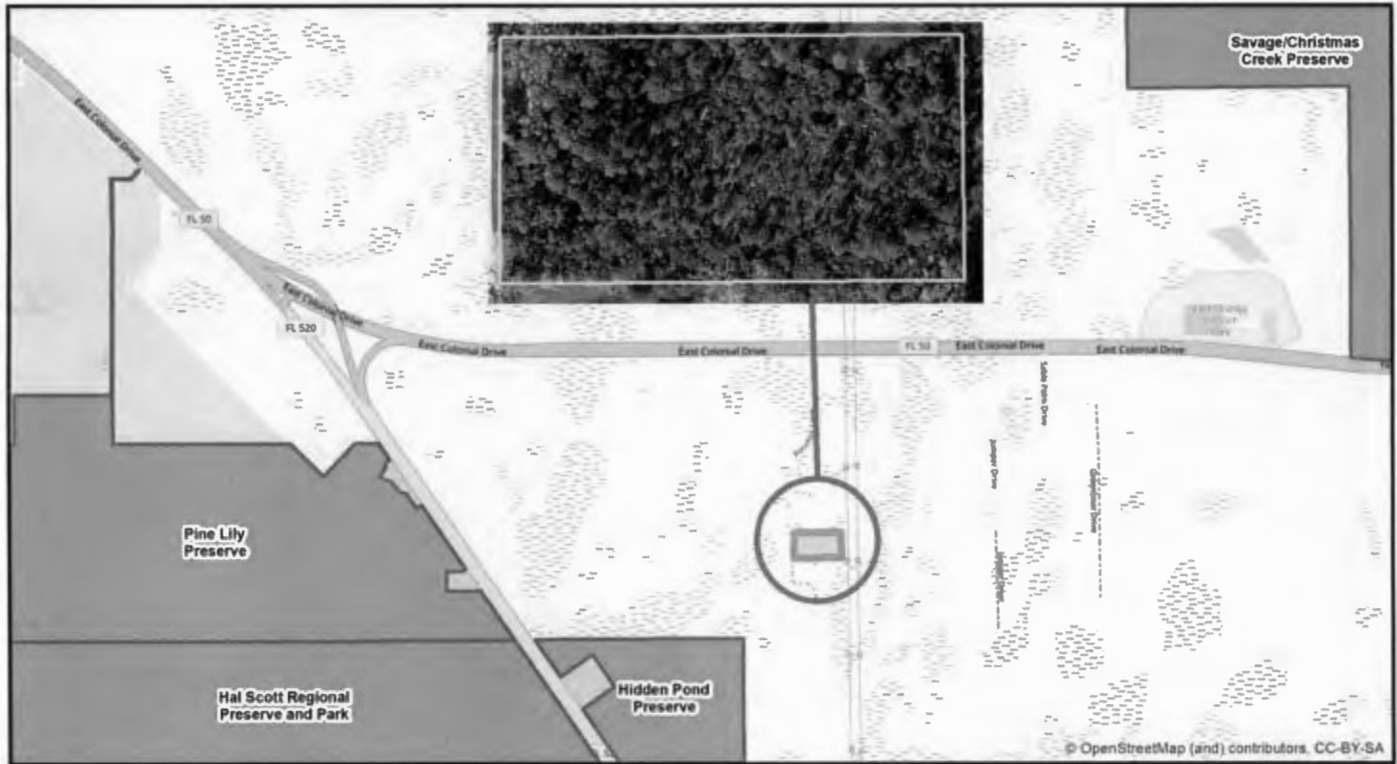
This action adds 5.00 acres of Environmentally Sensitive Lands to the Environmental Protection Division's Green PLACE Program. The Property meets the evaluation and selection criteria outlined in Administrative Regulation 11.07.01 Environmentally Sensitive Lands Acquisition (see criteria below) and provides water resource protection, aquifer recharge, and floodplain storage; closes gaps between other publicly owned lands and enhances an existing wildlife corridor.

Closing is contingent upon completion and acceptance of due diligence of the Property to be undertaken by the County during the inspection period.



Seller to pay documentary stamp taxes and prorated taxes.

Administrative Regulation 11.07.01 Evaluation Criteria Summary												
REM Parcel #	PID #		Ecosystem Diversity	Rare Habitat	Current Regulations/Threat of Degrading Events	Presence/likelihood of imperiled and imperiled species	Manageability	Water Resource Protection	Contiguity to other conservation Lands	Enhances Wildlife Conservation	Nature-Based Recreation	Ecotourism Opportunities
227	31-22-33-0000-00-019		X	X		X	X	X	X	X	X	

Matthew and Emerida Langley Location



Legend

-  Langley_Emerida_and_Matthew_[31-22-33-0000-00-019]_5-09_ac
-  FNAI Florida Managed Areas 2022



APPROVED
BY ORANGE COUNTY BOARD
OF COUNTY COMMISSIONERS

FEB 06 2024

**THIS INSTRUMENT PREPARED BY AND
AFTER RECORDING RETURN TO:**

Katherine Ortiz, a staff employee
in the course of duty with the
Real Estate Management Division of Orange
County, Florida
P.O. Box 1393
Orlando, Florida 32802-1393

Property Appraiser's Parcel Identification Number:
31-22-33-0000-00-019

Instrument: 227.1
Project: Green PLACE (Parcel 227)

WARRANTY DEED

THIS WARRANTY DEED, made as of the date signed below, by **Matthew Langley and Emerida Y. Langley**, husband and wife (collectively hereinafter referred as Grantor), and **Orange County**, a charter county and political subdivision of the state of Florida, whose address is P. O. Box 1393, Orlando, Florida 32802-1393, Grantee.

WITNESSETH: That the Grantor, for and in consideration of the sum of \$10.00 and other valuable considerations, receipt whereof is hereby acknowledged, do hereby grant, bargain, sell, alien, remise, release, convey, and confirm unto the Grantee, all that certain land situate in Orange County, Florida:

SEE ATTACHED EXHIBIT A

TOGETHER with all the tenements, hereditaments, and appurtenances thereto belonging or in anywise appertaining.

TO HAVE AND TO HOLD, the same in fee simple forever.

AND the Grantor does hereby covenant with said Grantee that the Grantor is lawfully seized of said land in fee simple; that the Grantor has good right and lawful authority to sell and convey said land; that the Grantor does hereby fully warrant the title to said land and will defend the same against the lawful claims of all persons whomsoever, and Grantor conveys title to the land subject to the matters enumerated in **EXHIBIT B** attached hereto ("**Permitted Encumbrances**"), and made a part hereof by this reference and taxes accruing subsequent to December 31, 2023.

MCC

Instrument: 227.1
Project: Green PLACE (Parcel 227)

Signature of **TWO** witnesses and their mailing addresses are required by Florida law, F.S. 695.26

WITNESS #1 (as to both signatures)
Rendy Geiger
Signature
Rendy Geiger
Print Name

Matthew Langley
Signature
Matthew Langley

Mailing Address: 385 Alexandria Blvd Ste 2
City: Orlando State: FL
Zip Code: 32765

Mailing Address: 420 Carvell Drive
City: Winter Park State: FL
Zip Code: 32792

WITNESS #2 (as to both signatures)
ONIE KANE
Signature
ONIE KANE
Print Name

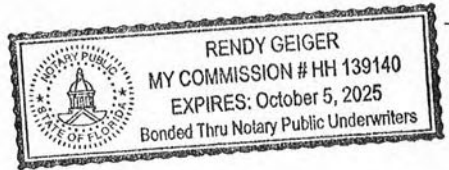
Emerida Y. Langley
Signature
Emerida Y. Langley
Mailing Address: 2500 W Colonial Drive
City: Orlando State: FL
Zip Code: 32804

Mailing Address: 385 Alexandria Blvd Ste 2
City: Orlando State: FL
Zip Code: 32765

STATE OF Florida
COUNTY OF Seminole

The foregoing instrument was acknowledged before me by means of physical presence or online notarization this 27th day of August 2024, by Matthew Langley and Emerida Y. Langley. The individuals are personally known to me or have produced drivers license and drivers license as identification.

(Notary Stamp)



Rendy Geiger
Notary Signature
Rendy Geiger
Print Notary Name
Notary Public of: Florida
My Commission Expires: 10/5/2025

Instrument: 227.1
Project: Green PLACE (Parcel 227)

EXHIBIT A
LEGAL DESCRIPTION

Tract 4 (formerly known as Tract 19 of Penbrook Drive, Christmas, Florida), Christmas Hills as per plat of by Gee and Jensen, five acres more or less in the West 1/2 of the West 1/2 of Section 31, Township 22 South, Range 33 East, Orange County, Florida, described as follows:

Begin on the East line of the West 1/2 of the West 1/2 of Section 31, Township 22 South, Range 33 East at 1242.02 feet South 00 degrees 30' 09" East from the Northeast corner of the West 1/2 of the Southwest 1/4 of Section 31, Township 22 South, Range 33 East, thence South 00 degrees 30' 09" East 340 feet, thence South 89 degrees 04' 08" West 646 feet, thence North 00 degrees 55' 52" East 340.17 feet, thence North 89 degrees 04' 08" East 637.49 feet to the Point of Beginning.

Parcel Identification Number: 31-22-33-0000-00-019

Instrument: 227.1
Project: Green PLACE (Parcel 227)

EXHIBIT B

PERMITTED ENCUMBRANCES

1. Right of way easement recorded in Official Records Book 6501, Page 1021, of the Public Records of Orange County, Florida.
2. Easement recorded in Official Records Book 4679, Page 3560, of the Public Records of Orange County, Florida.

MTC

FEB 06 2024

Project: Green PLACE
Parcel: 227

CONTRACT FOR PURCHASE AND SALE

**COUNTY OF ORANGE
STATE OF FLORIDA**

This Contract for Purchase and Sale (the “**Agreement**”) is made and entered into by and between Emerida Y Langley and Matthew Langley (“**Seller**”), and Orange County, a charter county and political subdivision of the State of Florida (“**Buyer**”).

RECITALS

- A. Seller owns the following real property in Orange County:
Property Appraiser’s Parcel Identification Numbers

31-22-33-0000-00-019

(hereinafter referred to as the “**Property**”)

- B. Buyer requires the Property as further described on Exhibit A, incorporated herein by reference, for its Green PLACE project (the “**Project**”). Such legal description may be updated when the Survey is received (as defined in Section 8.b. below).
- C. Seller agrees to furnish the Property for the Project.

AGREEMENT

In consideration of the promises stated in this Agreement and other good and valuable consideration, Buyer and Seller agree as follows:

1. **Agreement:**
 - a. Seller agrees to execute a Warranty Deed for the Property (the “**Deed**”), conveying the Property to Buyer free and clear of all liens and encumbrances in substantially the same form attached to this Agreement as Exhibit B, incorporated herein by reference.
 - b. Buyer agrees to pay the Consideration as defined below, to Seller for the Property.
2. **Consideration:** Subject to such credits, adjustments, and prorations, if any, for which provisions are hereinafter made, Seller agrees to sell and convey said land unto Buyer by Deed for Property, free and clear of all liens and encumbrances, for the total sum of One hundred forty-three thousand five hundred dollars (\$143,500.00).

Project: Green PLACE
Parcel: 227

3. Effective Date: The effective date of this Agreement (the “**Effective Date**”) shall be the date this Agreement is approved by the Orange County Board of County Commissioners (the “**Board**”) and executed by the Board.

4. Closing Date and Location: Unless otherwise agreed in writing between Buyer and Seller, the closing of the purchase and sale of the Property contemplated herein (“**Closing**”) shall be a “mail away” closing and all documents and funds necessary for Closing shall be received by the Title Company (the “**Closing Agent**”) on or before thirty (30) days after the expiration of the Inspection Period (the “**Closing Date**”) (except to the extent that the Closing Date is extended by other provisions of this Agreement).

5. Closing Costs: The following costs are required to complete the transaction contemplated pursuant to this Agreement (the “**Costs**”). The Costs are allocated between the Seller and Buyer as follows:

Cost	Paid by Seller	Paid by Buyer
Recording Fees for Deed	No	Yes
Documentary Stamps	Yes	No
Title Insurance	No	Yes
Closing Agent Fee	No	Yes
Survey	No	Yes
Appraisal Report(s)	No	Yes
Recording fees for any instruments required by title commitment to clear title	Yes	No

6. Prorations: Ad valorem property taxes for the year of closing shall be prorated as of the Closing Date and said prorated amount shall be paid by Seller pursuant to Section 196.295, Florida Statutes. At Seller’s election, Seller’s share of prorated taxes may be deducted from the proceeds of sale and remitted by Buyer or title company reasonably acceptable to Buyer to the County Tax Collector on Seller’s behalf. Unless the conveyance occurs between November 1 and December 31 of the year of conveyance, in which case ad valorem property taxes shall be paid in full by Seller for the year of conveyance. In the event that, as of the Closing Date, there are any outstanding unpaid property taxes for years prior to the year of closing, then Seller shall be responsible for payment of the same, on the entirety of the tax parcels for which Buyer is acquiring interest hereunder, the amount necessary to satisfy such outstanding property taxes shall be deducted from proceeds of sale.

7. Conditions of Closing: All of the conditions listed below are conditions precedent to Closing. Such contingencies shall either be released, waived, cured within the timeframes set forth below.

a. Title. On or before twenty (20) days following the Effective Date of this Agreement, Buyer shall, at its sole cost and expense, obtain a current commitment for title

Project: Green PLACE
Parcel: 227

insurance (ALTA commitment July 1, 2021) committing to insure Buyer as purchaser of the Property in the amount of the Purchase Price (the “**Commitment**”), evidencing that marketable fee simple title to the property is currently vested in Seller free and clear of all liens, encumbrances or other matters of record whatsoever. In the event that Buyer shall determine that any one or more of the exceptions listed as such in the Commitment are unacceptable to Buyer in its sole discretion; Buyer shall notify Seller of that fact in writing on or before **fifteen (15) days** following Buyer’s receipt of the Commitment. Such written notice shall specify those exceptions listed as such in the Commitment which are objectionable to Buyer (the “**Title Defects**”), and Seller may take up to **fifteen (15) days** to cure or eliminate the Title Defects at Seller’s election and without obligation to incur expense or to initiate legal proceedings. If Seller is successful in curing or eliminating the Title Defects, the Closing hereunder shall take place on the date specified in this Agreement. In the event Seller is unable or unwilling to cure or eliminate the Title Defects within the 15-day period so provided, Buyer shall either (a) extend the time period for Seller to cure or eliminate the Title Defects, (b) elect to terminate this Agreement on account thereof, (c) elect to close and accept a conveyance of Seller’s title thereto subject to and notwithstanding the existence of the Title Defects on the Closing Date, or (d) proceed on its own to cure or eliminate the Title Defects at any time prior to the Closing Date. In the event that Buyer elects to terminate this Agreement because of the existence of Title Defects which are not cured or eliminated, upon giving written notice of that fact to Seller on or before the expiration of the timeframe herein, this Agreement shall terminate. In the event Buyer elects to proceed on its own to cure or eliminate the Title Defects, Seller agrees to provide its reasonable cooperation in connection with Buyer’s efforts, but Seller shall have no obligation to incur expense or to initiate legal proceedings.

b. Survey. Within **ninety (90) days** of the Effective Date of this Agreement, Buyer may obtain a current boundary survey of the property. The survey shall be certified to Buyer and title company reasonably acceptable to Buyer and prepared in accordance with the minimum technical requirements and standards of practice promulgated by the Florida Board of Professional Surveyor and Mappers, Chapter 5J-17, of the Florida Administrative Code, Section 472.027, Florida Statutes and ALTA/NSPS Land Title Survey Standards. Upon Buyer and Seller’s approval of the survey, the same shall be and constitute the “**Survey**” for purposes of this Agreement and legal description of the property set forth on the Survey may be utilized in the documents of conveyance and in the Owner’s Title Insurance Policy to be issued to Buyer hereunder. In the event the Survey shows encroachments, easements, boundary overlaps or other matters objectionable to Buyer, in its sole discretion, these shall be treated as Title Defects. Buyer may in its sole discretion, treat these as “Exceptions,” as defined herein. The draft of the Survey will be reviewed by the County Surveyor, or his subordinate and comments/revisions will be given to the consultant before finalizing.

c. Inspection Period. Buyer shall have **one hundred twenty (120) days** after the Effective Date, (the “**Inspection Period**”) to determine whether Buyer is willing to accept title to and acquire the property from Seller. Seller agrees that during the Inspection Period, Buyer shall have the right to make such surveys, topographical surveys, soil test borings, and similar examinations as it may desire with respect to the Property, as described in the **Due Diligence Contingency**, attached hereto as **Exhibit C**, is a material condition of this Agreement and incorporated herein by this reference. Buyer, through its agents, shall have the right to enter upon the Property for the purpose of performing such activities, provided said activities shall not

Project: Green PLACE
Parcel: 227

materially damage the Property. If during the Inspection Period Buyer decides, for whatever reason, in Buyer's sole and absolute discretion, not to proceed with the purchase of the Property, Buyer may, in Buyer's sole and absolute discretion, elect to terminate this Agreement by furnishing written notice thereof to Seller prior to the expiration of the Inspection Period. The Manager of the Orange County Real Estate Management Division is hereby authorized, on behalf of Buyer, to furnish any notice required or allowed under, and/or to terminate this Agreement pursuant to this Section.

d. Closing Documents. Closing is contingent upon delivery of Seller to Buyer in recordable form all instruments necessary to convey the Property as referenced in this Agreement. Such documents shall be executed and delivered to the Closing Agent on or before the Closing Date.

8. Miscellaneous Provisions:

a. Notice. All notices or deliveries required under this Agreement shall be hand-delivered or given by regular mail, or overnight courier directed to the addresses set forth below. All notices so given shall be considered effective, if hand-delivered, when received; if delivered by courier, one business day after timely deposit with the courier service, charges prepaid; or if mailed, three days after deposit, first class postage prepaid, with the United States Postal Service. Either party may change the address to which future notices shall be sent by notice given in accordance with this paragraph.

As to Seller:	<i>with a copy to:</i>
Emerida Y Langley and Matthew Langley 420 Carvell Dr Winter Park, Florida 32792-3508	
As to Purchaser:	<i>with a copy to:</i>
Orange County, Florida Real Estate Management Division Attn: Manager 400 E. South St., 5th Floor Orlando, Florida 32801	Orange County, Florida County Attorney's Office Attn: County Attorney 201 S. Rosalind Ave., 3rd Floor Orlando, Florida 32801

b. Florida Statutes. Seller shall comply with Section 286.23, Florida Statutes, pertaining to disclosure of beneficial ownership, if applicable.

c. Possession. Seller will surrender possession of the Property at closing.

d. Incorporation of Recitals. The recitals set forth above are true and correct and are incorporated herein by this reference.

e. Entire Agreement. This Agreement supersedes all previous agreements or representations, either verbal or written, heretofore in effect between Seller and Buyer, made with respect to the matters herein contained, and when duly executed constitute the Agreement between

Project: Green PLACE
Parcel: 227

Seller and Buyer. No additions, alterations, or variations to the terms of this Agreement shall be valid, nor can provisions of this Agreement be waived by either party unless such additions, alterations, variations, or waivers are expressly set forth in writing and duly signed.

f. Delegation of Authority. The Manager of the Orange County Real Estate Management Division is hereby authorized, on behalf of the Buyer, to furnish any notice required or allowed under, to sign amendments to this Agreement for the extension of the timeframes as set forth in paragraph 7 above for up to 120 days, to perform all actions necessary and incidental to closing this Contract, including an extension of the closing date, if needed, up to 120 days or to terminate the same for cause.


g. Counterparts. This Agreement and any amendments may be executed in one or more counterparts, each of which shall be deemed an original and all of which together shall constitute one and the same instrument.

Project: Green PLACE
Parcel: 227

IN WITNESS WHEREOF, the parties hereto have executed this Agreement on the date(s) written below.


Seller acknowledges that this Agreement is **NOT** effective until such time as it is approved and executed by the Orange County Board of County Commissioners. The signature of Buyer's acquisition agent named below does not have authority to bind Orange County.

SELLER



Matthew Langley


Date: 12/15/23



Emerida Y Langley

Date: 12/15/23

Presented to Seller on behalf of Orange County by:




DAVID MURPHY, Acquisition Agent
Orange County Real Estate Management Division

Project: Green PLACE
Parcel: 227

BUYER

ORANGE COUNTY, FLORIDA

By: Board of County Commissioners



Bryan Brooks
for Jerry L. Demings
Orange County Mayor

Date: 6 February 2024

ATTEST: Phil Diamond, CPA, County Comptroller
As Clerk of the Board of County Commissioners

BY:

Jennifer Lara-Kimetz
for Deputy Clerk

Jennifer Lara-Kimetz
Printed Name

Project: Green PLACE
Parcel: 227

**EXHIBIT A
LEGAL DESCRIPTION**

Parcel ID# 31-22-33-0000-00-019

BEG 1242.02 FT S OF NE COR OF W ½ SW ¼ RUN S 340 FT W 646 FT N 340 FT E 638 FT TO POB
IN SEC 31-22-33 ALSO KNOWN AS TRACT 4 CHRISTMAS HILL UNRECORDED PLAT

Project: Green PLACE
Parcel: 227

**EXHIBIT B
FORM OF WARRANTY DEED**

Instrument:
Project: Green PLACE

WARRANTY DEED

THIS WARRANTY DEED, made as of the date signed below, by (name(s)), hereinafter called the GRANTORS, to Orange County, a charter county and political subdivision of the state of Florida, whose address is P. O. Box 1393, Orlando, Florida 32802-1393, hereinafter called the GRANTEE.

WITNESSETH: That the GRANTORS, for and in consideration of the sum of \$10.00 and other valuable considerations, receipt whereof is hereby acknowledged, do hereby grant, bargain, sell, alien, remise, release, convey, and confirm unto the GRANTEE, all that certain land situate in Orange County, Florida:

SEE ATTACHED SCHEDULE "A"/ EXHIBIT "A"

Property Appraiser's Parcel Identification Number:

TOGETHER with all the tenements, hereditaments, and appurtenances thereto belonging or in anywise appertaining.

TO HAVE AND TO HOLD, the same in fee simple forever.

AND the GRANTORS do hereby covenant with said GRANTEE that the GRANTORS are lawfully seized of said land in fee simple; that the GRANTORS have good right and lawful authority to sell and convey said land; that the GRANTORS do hereby fully warrant the title to said land and will defend the same against the lawful claims of all persons whomsoever, and that said land is free of all encumbrances, except taxes accruing subsequent to December 31, 2022.

Project: Green PLACE
Parcel: 227

Instrument:
Project: Green PLACE

IN WITNESS WHEREOF, the said GRANTORS have caused these presents to be executed in their name.

Signed, sealed and delivered
in the presence of:

FORM NOT FOR SIGNATURE

Witness

<name1>

Printed Name

Post Office Address

Witness

Printed Name

FORM NOT FOR SIGNATURE

Witness

<name2>

Printed Name

Post Office Address

Witness

Printed Name

(Signature of TWO witnesses required by Florida law)

STATE OF _____
COUNTY OF _____

The foregoing instrument was acknowledged before me by means of physical presence or online notarization this _____ day of _____, 20____, by _____ and _____, who are personally known to me or who have each produced _____ and _____ as identification.

(Notary Seal)

FORM NOT FOR SIGNATURE

Notary Signature

Printed Notary Name

This instrument prepared by:
_____, a staff employee
in the course of duty with
the Real Estate Management Division
of Orange County, Florida
P. O. Box 1393
Orlando, Florida 32802

Notary Public in and for
the County and State aforesaid

My commission expires:

Project: Green PLACE
Parcel: 227

EXHIBIT C DUE DILIGENCE CONTINGENCY

I. Orange County may obtain a report ("**Environmental Survey**") by a qualified consultant or consultants, including members of Orange County's own professional staff, (the "**Consultants**"), within ninety (90) days from Effective Date. Such Environmental Survey may include, but not be limited to, the following:

- a. contamination of the "Property" (which term shall hereinafter be deemed to include any buildings or structures located thereon) by hazardous materials;
- b. apparent violation of environmental requirements upon or associated with activities upon the Property;
- c. the presence of any endangered or threatened species or plant life on the Property;
- d. whether the Property has any historical or archeological significance;
- e. potential incurrence of environmental damages by the owner(s) or operator(s) of the Property

(all of which shall hereinafter be collectively referred to as the "**Environmental Exceptions**")

The Environmental Survey may include, without limitation, the results of:

- a. a site inspection;
- b. interviews of present occupants of the Property;
- c. a review of public records concerning the Property and other properties in the vicinity of the Property;
- d. a review of aerial photographs of the Property and other evidence of historic land uses;
- e. soil and/or ground water testing and/or analysis;
- f. asbestos testing and/or analysis;
- g. testing and/or analysis of any other apparently applicable environmental hazard or condition; and
- h. building inspection.

The Environmental Survey shall include, (if determined by the Consultants) the estimated cost of cure and period of time required to remediate any Environmental Exceptions.

II. The Environmental Survey may be performed at any time or times, upon reasonable notice, and under reasonable conditions established by Seller which do not impede the performance of the Environmental Survey. The Consultants are hereby authorized to enter upon the Property for such purposes and to perform such testing and take such samples as may be necessary in the reasonable opinion of the Consultants to conduct the Environmental Survey.

III. Seller will cooperate with the Consultants and supply to the Consultants such historical and operational information as may be reasonably requested by the Consultants, including any notices, permits, or other written communications pertaining to possible Environmental Exceptions, and including without limitation, any studies, or reports prepared by, or for Seller, or furnished to Seller, or its agents, or consultants, and Seller will make available to the Consultants any persons known to have knowledge of such matters. Orange County shall hold the Environmental Survey

Project: Green PLACE
Parcel: 227

and any written materials furnished to it by Seller confidential except as required by law.

IV. If the Environmental Survey reveals any Environmental Exceptions, or if the other testing reveals any condition to the Property which Orange County deems to require further evaluation, then, this Agreement is automatically extended an additional ninety (90) days for further testing. If the Environmental Survey or testing results are unacceptable to Orange County, then, this Agreement shall be terminated upon notice to Seller of such unacceptability with no party to this Agreement having any further liability to any other.

REQUEST FOR FUNDS / WIRE TRANSFER

Under BCC Approval

Under Ordinance Approval

Date: January 4, 2024

Total Amount: \$145,157.25

Project: Green PLACE

Parcels: 227

Charge to Account # 1023-068-4303-6110

Beth Jackson 1/4/2024
Controlling Agency Approval Signature Date

Beth Jackson
Printed Name:

Heather Coons 1/4/2024
Fiscal Approval Signature Date

Heather Coons
Printed Name:

TYPE TRANSACTION (Check appropriate block{s})

Pre-Condemnation Post-Condemnation

N/A District # 5

- Acquisition at Approved Appraisal
- Acquisition at Below Approved Appraisal
- Acquisition at Above Approved Appraisal
- Advance Payment Requested
- Donation

Cobblestone Title Services, LLC
 385 Alexandria Blvd., Suite 2
 Oviedo, Florida 32765
 FIEN#: 20-5513670

\$143,500.00 (purchase price, title insurance & closing costs)

Attorney Fees/Expert Fees \$N/A

Total \$145,157.25

DOCUMENTATION ATTACHED (Check appropriate block{s})

- Contract/ Agreement
- Copy of Executed Instruments
- Copy of Unexecuted Instruments
- Certificate of Value
- Settlement Analysis

Payable to: Cobblestone Title Services, LLC \$145,157.25

SPECIAL NOTE: Payment of \$145,157.25 To be made by Wire Transfer Only

Recommended by David Murphy
David Murphy, Senior Acquisition Agent, Real Estate Mgmt. Div.

1/4/2024
Date

Payment Approved Nemesie Esteves
Nemesie Esteves, Assistant Manager, Real Estate Mgmt. Div.

1.17.2024
Date

or
Payment Approved Mindy T. Cummings
Mindy T. Cummings, Manager, Real Estate Mgmt. Div.

Date

Certified Maclia Fel
Approved by BCC Deputy Clerk to the Board

FEB 06 2024
Date

Examined/Approved _____
Comptroller/Government Grants

Check No. / Date

IMPORTANT: This parcel will close by Wire Transfer for the payment of \$145,157.25. Instructions will be sent once the closing date is determined. Please Contact the Agent @ 407 836-7076 if there are any questions.

APPROVED
BY ORANGE COUNTY BOARD
OF COUNTY COMMISSIONERS
FEB 06 2024

CERTIFICATE OF VALUE

I certify to the best of my knowledge and belief, that:

County: Orange
Managing District: Orange
Parcel No.: Langley / 227

- 1. The statements of fact contained in this report are true and correct.
2. The reported analyses, opinions, and conclusions are limited only by the reported assumptions and limiting conditions and are my personal, unbiased, professional analyses, opinions, and conclusions.
3. I have no present or prospective interest in the property that is the subject of this report, and I have no personal interest or bias with respect to the parties involved.
4. I have performed no services, as an appraiser or in any other capacity, regarding the property that is the subject of this report within the three-year period immediately preceding acceptance of this assignment.
5. My compensation for completing this assignment is not contingent upon the development or reporting of a predetermined value or direction in value that favors the cause of the client, the amount of the value opinion, the attainment of a stipulated result, or the occurrence of a subsequent event directly related to the intended use of this appraisal.
6. My analyses, opinions, or conclusions were developed and this report has been prepared in conformity with the Uniform Standards of Professional Appraisal Practice, and the provisions of Chapter 475, Part II, Florida Statutes.
7. I have made a personal inspection of the property that is the subject of this report. I have also made a personal field inspection of the comparable sales relied upon in making this appraisal.
8. No persons other than those named herein provided significant real property appraisal assistance to the person signing this certification.
9. I understand that this appraisal is to be used in connection with the acquisition of land area for the Orange County Environmental Protection Division for passive recreational activities.
10. This appraisal has been made in conformity with the appropriate State laws, regulations, policies and procedures applicable to appraisal services.
11. I have not revealed the findings or results of this appraisal to anyone other than the proper officials of Orange County and I will not do so until so authorized by the County officials, or until I am required by due process of law, or until I am released from this obligation by having publicly testified as to such findings.
12. Regardless of any stated limiting condition or assumption, I acknowledge that this appraisal report and all maps, data, summaries, charts and other exhibits collected or prepared under this agreement shall become the property of the County without restriction or limitation on their use.
13. Statements supplemental to this certification required by membership or candidacy in a professional appraisal organization, are described on an addendum to this certificate and, by reference, are made a part hereof.

Based upon my independent appraisal and the exercise of my professional judgment, my opinion of the market value for the property appraised as of the 21st day of August, 2023, is: \$160,000

Market value should be allocated as follows:

Table with 2 columns: Item and Value. Rows include LAND (\$160,000), IMPROVEMENTS (\$0), NET DAMAGES &/OR COST TO CURE (\$0), TOTAL (\$160,000), LAND AREA (5.00 Acres), and PROPERTY TYPE (Vacant Rural Residential).

August 24, 2023
DATE

Robert W. Simmons, Jr.
APPRAISER
Robert W. Simmons, Jr., Vice President
State-Certified General Real Estate Appraiser RZ1736

ADDENDUM TO CERTIFICATE OF VALUE

Appraiser: Robert W. Simmons, Jr.
State-Certified General Real Estate Appraiser RZ1736 (Expiration 11/30/24)
Project: GreenPLACE
County: Orange
Managing District: Orange County
Parcels: 31-22-33-0000-00-019
Owner: Emerida and Matthew Langley

This is a Summary Report which is intended to comply with the reporting requirements set forth under Standards Rule 2-2(A) of the Uniform Standards of Professional Appraisal Practice for a Summary Appraisal Report.

Some of the sales relied upon in this report occurred during the world pandemic known as COVID 19. According to the Center for Disease Control and Prevention (CDC), "on February 11, 2020 the World Health Organization (WHO) announced an official name for the disease that is causing the 2019 novel coronavirus outbreak, first identified in Wuhan China." Since that time, the WHO has classified the outbreak of COVID 19 as a world pandemic. Since March 16, 2020 the number of COVID 19 cases in the US has increased from 3,300± to over 103,436,829 as of June 12, 2023. There may be impacts in the market; however, there is not sufficient quantitative data available to support a market conditions adjustment at this time.

I certify that, to the best of my knowledge and belief the reported analyses, opinions and conclusions were developed, and this report has been prepared in conformity with the requirements of the Code of Professional Ethics and the Standards of Professional Appraisal Practice of the Appraisal Institute.

I certify that, through prior experience with similar type properties and appraisal problems, the appraisers have the competency and expertise to complete this assignment.

I certify that the use of this report is subject to the requirements of the State of Florida and Appraisal Institute relating to review by its duly authorized representative.

I have not used any hypothetical conditions or extraordinary assumptions for this appraisal report.

As of the date of this report, I, Robert W. Simmons, Jr. have completed the requirements of the continuing education program for Practicing Affiliates of the Appraisal Institute.

As of the date of this report, I, Robert W. Simmons, Jr. have completed the requirements of the continuing education program of the State of Florida for State Certified General Appraisers.

August 24, 2023

DATE



Robert W. Simmons, Jr.

State-Certified General Real Estate Appraiser RZ1736

Project: Green PLACE
 Parcel No(s): 227
 Name of Owner(s): Emerida Y Langley and Matthew Langley, a married couple
 Page No.: 1

SETTLEMENT ANALYSIS

Pre-Condemnation
 Not Under Threat

County's Appraised Value

Parcel 227	
Land: 5.01 acres (218,227 sq.ft.)	\$160,000.00
Improvements: None	\$ 0.00
Cost-to-Cure:	\$ N/A
Other Damages:	\$ N/A
Total Appraisal Value	<u>\$160,000.00</u>

Owner's Requested Amount—Initial

Parcel 227	
Land: 5.01 acres (218,227 sq.ft.)	\$ N/A
Improvements:	\$ N/A
Cost-to-Cure:	\$ N/A
Other Damages:	\$ N/A
Total Owner's Requested Amount—Initial:	<u>\$ N/A</u>

Owner's Requested Amount—After Negotiations

Parcel 227	
Land: 5.01 acres (218,227 sq.ft.)	\$143,500.00
Improvements:	\$ N/A
Cost-to-Cure:	\$ N/A
Other Damages:	\$ N/A
Total Owner's Requested Amount—After Negotiations:	<u>\$143,500.00</u>

Recommended Settlement Amount

\$143,500.00

Project: Green PLACE
Parcel No(s): 227
Name of Owner(s): Emerida Y Langley and Matthew Langley, a married couple
Page No.: 2

EXPLANATION OF RECOMMENDED SETTLEMENT

(Memorandum to File pursuant to Section 4 of Ordinance 92-29)

The subject property consists of one parcel located along the east side of Ponchos Lane and along the south right-of-way of East Colonial Drive (State Road 50), within the unincorporated Christmas area of Orange County, Florida. The Property is identified as parcel 31-22-33-0000-00-019 according to Orange County Property Appraiser's Office with a physical address noted as 1073 Ponchos Lane, Christmas, Florida 32709. The property contains 5.01 acres and is zoned A-2, Farmland Rural District, with a Rural future land use designation. The parcel is rectangular in shape and considered to have 0.68 acres of wetlands. According to the FEMA Flood Map, Boundary Number 12095C0350F, dated September 25, 2009, the Property is located within a Zone "X" area. Real Estate Management coordinated an independent appraisal to establish a basis for purchase value and then reviewed the report with Beth Jackson from Environmental Protection. The value from the appraisal was \$160,000.00, with an initial offer of \$143,500.00. After discussing the appraisal and valuation of the property, the property owners agreed and accepted the offer of \$143,500.00. This accepted offer meets the project's purchase price cap, as it does not exceed 10% of the valuation of the property established by the County-approved appraisal.

Recommended by: David Murphy Date: 1/4/2024
David Murphy, Senior Acquisition Agent, Real Estate Mgmt. Division

Approved by: Nemesie Esteves Date: 1.17.2024
Nemesie Esteves, Assistant Manager, Real Estate Mgmt. Division

Approved by: _____ Date: _____
Mindy Cummings, Manager, Real Estate Mgmt. Division

Approved by: Beth Jackson Date: 1/4/2024
Beth Jackson, Environmental Program Supervisor, Natural Resource Mgmt.