


Published Daily
ORANGE County, Florida

State Of Florida
County Of Orange

Before the undersigned authority personally appeared Marella Green/Maria Torres, who on oath says that he or she is an Advertising Representative of the ORLANDO SENTINEL, a DAILY newspaper published at the ORLANDO SENTINEL in ORANGE County, Florida; that the attached copy of advertisement, being a Legal Notice in the matter of 11150-Public Hearing Notice, **Certify: Tyson Ranch PD/LUPA** was published in said newspaper in the issues of Dec 16, 2018.

Affiant further says that the said ORLANDO SENTINEL is a newspaper Published in said ORANGE County, Florida, and that the said newspaper has heretofore been continuously published in said ORANGE County, Florida, each day and has been entered as periodicals matter at the post office in ORANGE County, Florida, in said ORANGE County, Florida, for a period of one year next preceding the first publication of the attached copy of advertisement; and affiant further says that he or she has neither paid nor promised any person, firm or corporation any discount, rebate, commission or refund for the purpose of securing this advertisement for publication in the said newspaper.




Marella Green/Maria Torres


Signature of Affiant

Name of Affiant

Sworn to and subscribed before me on this 20 day of December, 2018,
by above Affiant, who is personally known to me (X) or who has produced identification ().



Signature of Notary Public



Name of Notary, Typed, Printed, or Stamped

**ORANGE COUNTY
NOTICE OF PUBLIC HEARING**

The Orange County Board of County Commissioners will conduct a public hearing on **January 8, 2019**, at 2 p.m., or as soon thereafter as possible, in the County Commission Chambers, First Floor, County Administration Center, 201 South Rosalind Avenue, Orlando, Florida. You are invited to attend and be heard regarding the following request by:

Applicant: Thomas Daly, Daly Design Group, Inc. Tyson Ranch Planned Development Land Use Plan Amendment (PD/LUPA), Case # LUP-18-02-056

Consideration: Request to rezone 75.29 gross acres from A-2 (Farmland Rural District) to PD (Planned Development District) in order to construct 350 multi-family dwelling units, 330 attached single-family dwelling units, 187,389 square feet of commercial and office uses, and 250 hotel rooms. This request also includes a Master Sign Plan. The request also includes the following waivers from Orange County Code:

1. A waiver from Section 38-79(20)(i) to allow 40' rear to rear townhome building separations within Parcel 4, in lieu of a 60' rear to rear separation for townhome buildings;
2. A waiver from Section 38-79(20)(f) to allow a maximum 50% of buildings to be (4) four units within Parcel 4, in lieu of a maximum 25% of building to be (4) four units;
3. A waiver from Section 38-1258(d) to allow 3-story (45' height) multi-family buildings within parcel 3, in lieu of 3-story and 40' in height;
4. A waiver from Section 38-1258(a) to allow a 3 story (45' height) multi-family building to be located 85' from the east property line of Parcel 3, 65' from the west property line of Parcel 3 abutting the Ward Property PD Parcel 14, and 105' on the west property line of Parcel 3 adjacent to internal PD Parcel 4, in lieu of Multi-family buildings

- located within one hundred (100) feet of single-family zoned property, as measured from the property line of the proposed multi-family development to the nearest property line of the single-family zoned property, shall be restricted to single story in height;
 5. A waiver from Section 38-1258(b) to allow 100% of the multi-family buildings to be 3 story (45' height) to be located 85' from the east property line of Parcel 3, 65' from the west property line of Parcel 3 abutting the Ward Property PD Parcel 14, and 105' on the west property line of Parcel 3 adjacent to internal PD Parcel 4, in lieu of Multi-family buildings located between one hundred plus (100+) feet to one hundred and fifty (150) feet of single-family zoned property shall vary in building height with a maximum of fifty (50) percent of the buildings being three (3) stories (not to exceed forty (40) feet) in height with the remaining buildings being one (1) story or two (2) stories in height;
 6. A waiver from Section 38-1258(c) to allow a 3 story (45' height) multi-family building to be located 85' from the east property line of Parcel 3, 65' from the west property line of Parcel 3 abutting the Ward Property PD Parcel 14, and 105' on the west property line of parcel 3 adjacent to internal PD Parcel 4, in lieu of Multi-family buildings located within one hundred and fifty (150) feet of single-family zoned property shall not exceed three (3) stories (40 feet) in height, except as provided in (d) below;
 7. A waiver from Section 38-1258(e) to allow parking and other paved areas for multi-family development on parcel 3 to be located ten (10) feet from the east property line adjacent to single-family zoned property line. A (10)-foot landscape buffer shall be provided consistent with Type C landscape buffer requirements, as set forth in Chapter 24 of the Orange County Code, in lieu of parking and other paved areas for multi-family development shall be located at least twenty-five (25) feet from any single-family zoned property. A twenty-five (25)-foot landscape buffer shall be provided consistent with Type C landscape buffer requirements, as set forth in Chapter 24 of the Orange County Code;
 8. A waiver from Section 38-1258(f) to allow a 6' high aluminum fence on the east and west property line of Parcel 3, in lieu of a six-foot high masonry, brick, or block wall shall be constructed whenever a multi-family development is located adjacent to single-family zoned property;
 9. A waiver from Section 38-1254(1) to allow a 3 story (45' height) multi-family building to be located 85' on the east side of Parcel 3, 65' from the west side of Parcel 3 abutting the Ward PD Parcel 14, and 105' from internal Parcel 4, in lieu of structures in excess of two (2) stories should increase this setback to reflect the additional structural height;
 10. A waiver from Section 38-1272(5) to allow a 6 story (75' height) hotel within Parcel 1 north of Pond 10, in lieu of a maximum commercial building height of 50' and 35' within 100' of any residential property;
 11. A waiver from Section 38-1603 to allow a 60' non-residential building setback from the center line of Boggy Creek Rd (minor arterial urban) and 40' from the property line whichever is greater, in lieu of a 120' non-residential building setback from the center line of Boggy Creek Rd (minor arterial rural); and
 12. A waiver from Section 24-5(3) to allow a 10' landscape buffer on the north and west side of Parcel 2, in lieu of a 15' Type "C" landscape buffer; pursuant to Orange County Code, Chapter 30.
- Location: District 4; property generally located South of State Road 417, North of Simpson Road, and West of Boggy Creek Road; Orange County, Florida (legal property description on file in Planning Division)
- IF YOU HAVE ANY QUESTIONS REGARDING THIS NOTICE, CONTACT THE ORANGE COUNTY PLANNING DIVISION, 407-836-5600.**
- PARA MÁS INFORMACIÓN, REFERENTE A ESTA VISTA PÚBLICA CON RESPECTO A UNA AUDIENCIA PÚBLICA SOBRE PROPIEDAD EN SU AREAL/CIUDAD, FAVOR COMUNICARSE CON LA DIVISION DE PLANIFICACIÓN, AL NUMERO, 407-836-8181.**
- If you wish to appeal any decision made by the Board of County Commissioners at this meeting you will need a record of the proceedings. You should ensure that a verbatim record of the proceedings is made, which record includes the testimony and evidence upon which the appeal is to be based.
- If you require special accommodations under the Americans with Disabilities Act of 1990, please call 407-836-5631 no later than two business days prior to the hearing for assistance. Si usted requiere ayuda especial bajo la ley de Americanos con Incapacidades de 1990, por favor llame al 407-836-3111.
- Phil Diamond, County Comptroller
As Clerk of
County Commissioners
Orange County, Florida