

**OFFICE OF COMPTROLLER**

---

**ORANGE  
COUNTY  
FLORIDA**

**Phil Diamond, CPA**  
**County Comptroller as**  
Clerk of the Board of County Commissioners  
201 South Rosalind Avenue  
Post Office Box 38  
Orlando, FL 32802  
Telephone: (407) 836-7300  
Fax: (407) 836-5359

April 28, 2025

Mr. William Worley  
Development Engineering, BCC

Dear Mr. Worley:


Enclosed is the Resolution Granting Petition to Vacate # 24-04-013 with attachments for recording with Official Records.

Petition to Vacate # 24-04-013 was approved by the Board of County Commissioners at its regular meeting of April 8, 2025. After recording the resolution with attachments with Official Records, please send a copy of the recorded document to the applicant, along with the staff noted below:

Amy Mercado, Orange County Property Appraiser, c/o Rocco Campanale, Manager  
Real Estate Services, Property Appraiser's Office  
Scott Randolph, Orange County Tax Collector  
Mindy T. Cummings, Real Estate Management Division, BCC  
Kyle Quackenbush, Manager, Official Records Department

Sincerely,

Phil Diamond, County Comptroller  
As Clerk of the Board of County Commissioners

By:   
Deputy Clerk

dr:np

BCC Mtg. Date: April 8, 2025

**RESOLUTION GRANTING PETITION TO VACATE # 24-04-013**

**WHEREAS**, pursuant to procedures adopted by the Board of County Commissioners, a petition was filed with the Board to vacate that **portion of an unopened, unimproved 50-foot-wide right-of-way known as Avenue D and 2 portions of unopened, unimproved and unnamed 14-foot-wide alleyways, all located within the town of Taft, containing a total of approximately 0.48 acres** in Orange County, Florida, as described in attachment.

**WHEREAS**, notice of a public hearing before the Board of County Commissioners on **April 8, 2025**, was published in the *Orlando Sentinel*, a newspaper of general circulation in Orange County, Florida, one time at least two weeks prior to the date for the hearing; and

**WHEREAS**, the Board finds that the vacating of the **portion of an unopened, unimproved 50-foot-wide right-of-way known as Avenue D and 2 portions of unopened, unimproved and unnamed 14-foot-wide alleyways, all located within the town of Taft, containing a total of approximately 0.48 acres** will not operate to the detriment of Orange County or the public.

**THEREFORE**, BE IT RESOLVED BY THE BOARD OF COUNTY COMMISSIONERS OF ORANGE COUNTY:

The county road, right-of-way, easement, or park described above is vacated as of this date and Orange County renounces any rights in it.


**RESOLVED THIS EIGHTH DAY OF APRIL 2025.**

BOARD OF COUNTY COMMISSIONERS  
ORANGE COUNTY, FLORIDA

By: *Ronald Brown*  
for County Mayor

ATTEST:  
Phil Diamond, County Comptroller  
As Clerk of the Board of County Commissioners  
Orange County, Florida

By: *Phil Diamond*  
Deputy Clerk



np/mf

Attachments: Legal property description

Proof of publication of the *Orlando Sentinel* regarding the BCC notice of public hearing

Proof of publication of the *Orlando Business Journal* regarding the BCC notice of adoption

**LEGAL DESCRIPTION**  
"AVENUE D" RIGHT-OF-WAY VACATION

OK  
JDB1  
2/12/2025

A PORTION OF AVENUE D, "TOWN OF TAFT", RECORDED IN PLAT BOOK E, PAGE 4, OF THE PUBLIC RECORDS OF ORANGE COUNTY, FLORIDA, MORE PARTICULARLY DESCRIBED AS FOLLOWS:

**COMMENCE** AT THE NORTHEAST CORNER OF LOT 1, BLOCK 3 TIER 5, TOWN OF TAFT, PLAT BOOK E, PAGE 4, OF THE PUBLIC RECORDS OF ORANGE COUNTY, FLORIDA; THENCE, ALONG THE NORTH LINE OF LOTS 1 THROUGH 5, BLOCK 3 TIER 5, ALSO BEING THE SOUTH RIGHT-OF-WAY LINE OF 5TH STREET (50' RIGHT-OF-WAY), NORTH 90°00'00" WEST, 300.00 FEET, TO A POINT ON THE EAST RIGHT-OF-WAY LINE OF AVENUE "D" (50' WIDE RIGHT-OF-WAY) ALSO BEING THE NORTHWEST CORNER OF LOT 5, BLOCK 3 TIER 5 AND THE **POINT OF BEGINNING**; THENCE, SOUTH 00°00'00" EAST, 300.00 FEET, ALONG SAID EAST RIGHT-OF-WAY LINE OF AVENUE "D" TO THE SOUTHWEST CORNER OF LOT 6, BLOCK 3 TIER 5, ALSO BEING A POINT ON THE NORTH RIGHT-OF-WAY LINE OF 6TH STREET (50' WIDE RIGHT-OF-WAY); THENCE, ALONG THE WESTERLY PROJECTION OF SAID NORTH RIGHT-OF-WAY LINE; NORTH 90°00'00" WEST, 50.00 FEET, TO THE SOUTHEAST CORNER OF LOT 10, BLOCK 2 TIER 5, ALSO BEING A POINT ON THE WEST RIGHT-OF-WAY LINE OF SAID AVENUE "D"; THENCE, NORTH 0°00'00" EAST, 300.00 FEET, ALONG SAID WEST RIGHT-OF-WAY LINE OF AVENUE "D" TO THE NORTHEAST CORNER OF LOT 1, BLOCK 2 TIER 5, ALSO BEING THE POINT OF INTERSECTION BETWEEN SAID SOUTH RIGHT-OF-WAY OF 5TH STREET AND THE WEST RIGHT-OF-WAY LINE OF AVENUE "D"; THENCE, NORTH 90°00'00" EAST, 50.00 FEET, ALONG THE EASTERLY PROJECTION OF SAID SOUTH RIGHT-OF-WAY OF 5TH STREET TO THE **POINT OF BEGINNING**.

CONTAINING 15,000 SQUARE FEET OR 0.34 ACRES MORE OR LESS.

**LEGEND:**

EB ENGINEERING BUSINESS  
LB LICENSED BUSINESS  
LS LICENSED SURVEYOR  
SQ FT SQUARE FEET  
ID IDENTIFICATION  
NO. NUMBER  
POB POINT OF BEGINNING  
POC POINT OF COMMENCEMENT  
(P) PLAT DATA

**THIS IS NOT A BOUNDARY SURVEY.**

**SURVEYOR'S CERTIFICATION:**

I HEREBY CERTIFY THAT THE SKETCH AND DESCRIPTION SHOWN HEREON IS IN ACCORDANCE WITH CHAPTER 5J-17, FLORIDA ADMINISTRATIVE CODE, PURSUANT TO CHAPTER 472.027 OF FLORIDA STATUTES.

**SURVEYOR'S NOTES:**

1. BEARINGS ARE BASED ON THE SOUTH RIGHT-OF-WAY LINE OF 5TH STREET, TOWN OF TAFT, PLAT BOOK E, PAGE 4, BEARING BASE: NORTH 90°00'00" WEST.
2. BEARINGS AND DISTANCES ARE NOT BASED ON A FIELD SURVEY.
3. THIS IS A SKETCH AND DESCRIPTION AND IS NOT A BOUNDARY SURVEY AS SUCH.
4. LANDS SHOWN HEREON WERE NOT ABSTRACTED FOR EASEMENTS, RIGHT-OF-WAYS, OR ENCUMBRANCES OF RECORD BY THIS SURVEYOR. A PREVIOUSLY PROVIDED TITLE REPORT WAS USED TO SHOW EASEMENTS. THERE MAY BE OTHER EASEMENTS AND/OR ENCUMBRANCES OF RECORDS WHICH AFFECT OR OVERLAP INTO THE PARCEL BEING DESCRIBED HEREIN.
5. ADDITIONS OR DELETIONS TO SURVEY MAPS OR REPORTS BY OTHER THAN THE SIGNING PARTY OR PARTIES ARE STRICTLY PROHIBITED WITHOUT EXPRESSED WRITTEN CONSENT OF THE SIGNING PARTY OR PARTIES.

 1/29/2025

JOHN MILLER PULICE  
PROFESSIONAL SURVEYOR AND MAPPER  
FLORIDA REGISTRATION NUMBER: LS6811

**NOT VALID WITHOUT THE ORIGINAL SIGNATURE & RAISED SEAL OF A LICENSED FLORIDA PROFESSIONAL SURVEYOR AND MAPPER. PDF FORMAT COPIES DIGITALLY SIGNED BY THE LICENSED FLORIDA PROFESSIONAL SURVEYOR AND MAPPER USING A THIRD PARTY DIGITAL SIGNATURE SERVICE ARE ACCEPTABLE. PAPER COPIES WITHOUT ORIGINAL SIGNATURE AND SEAL ARE NOT VALID.**

**THIS IS NOT A SURVEY**  
**THIS SHEET IS PART OF A 2-SHEET SET AND IS NOT VALID WITHOUT ALL OTHER SHEETS OF THIS SET.**

DESCRIPTION	DATE
PREPARED	05-1-2024



**KPMFranklin**  
ENGINEERS • PLANNERS • SURVEYORS  
222 CHURCH STREET,  
KISSIMMEE, FL 34741 | PHONE (407) 846-1216  
CERTIFICATE OF AUTHORIZATION: 32059  
EB NO. 8336 | LB NO. 6605

PROJECT INFORMATION	
JOB #	24-0153.000
DRAWN BY	AR
REVIEWED BY	JMP
SHEET 1 OF 2	

# SKETCH OF DESCRIPTION

"AVENUE D" RIGHT-OF-WAY VACATION

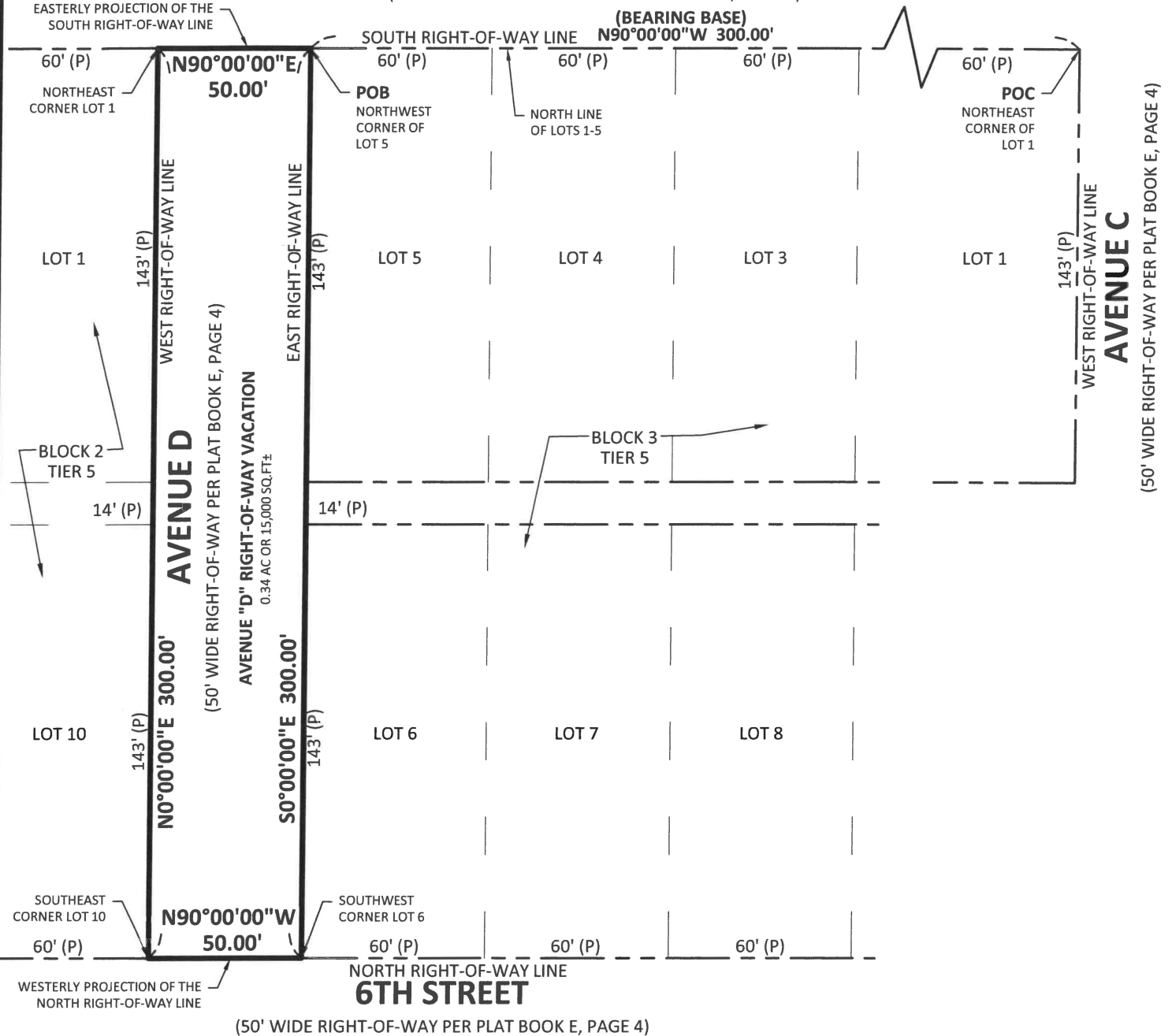


GRAPHIC SCALE  
IN FEET  
1 INCH = 50 FEET



## 5TH STREET

(50' WIDE RIGHT-OF-WAY PER PLAT BOOK E, PAGE 4)



THIS IS NOT A SURVEY

THIS SHEET IS PART OF A 2-SHEET SET AND IS NOT VALID WITHOUT ALL OTHER SHEETS OF THIS SET.

DESCRIPTION

DATE

PREPARED

05-1-2024



**KPMFranklin**  
ENGINEERS • PLANNERS • SURVEYORS

222 CHURCH STREET,  
KISSIMMEE, FL 34741 | PHONE (407) 846-1216  
CERTIFICATE OF AUTHORIZATION: 32059  
EB NO. 8336 | LB NO. 6605

PROJECT INFORMATION

JOB #

24-0153.000

DRAWN BY

AR

REVIEWED BY

JMP

SHEET 2 OF 2



## LEGAL DESCRIPTION

BLOCK 3 TIER 5, 14' WIDE ALLEY  
RIGHT OF WAY VACATION

OK  
JDBT  
2/12/2025

A PORTION OF LAND, "TOWN OF TAFT", RECORDED IN PLAT BOOK E, PAGE 4, OF THE PUBLIC RECORDS OF ORANGE COUNTY, FLORIDA, MORE PARTICULARLY DESCRIBED AS FOLLOWS:

**COMMENCE** AT THE NORTHEAST CORNER OF LOT 1, BLOCK 3 TIER 5, TOWN OF TAFT, PLAT BOOK E, PAGE 4, OF THE PUBLIC RECORDS OF ORANGE COUNTY, FLORIDA; THENCE, ALONG THE EAST LINE OF LOT 1, BLOCK 3 TIER 5, ALSO BEING THE WEST RIGHT-OF-WAY LINE OF AVENUE "C" (50' RIGHT-OF-WAY), SOUTH 0°00'00" EAST, 143.00 FEET, TO THE SOUTHEAST CORNER OF SAID LOT 1, BLOCK 3 TIER 5 ALSO BEING THE **POINT OF BEGINNING**; THENCE, SOUTH 00°00'00" EAST, 14.00 FEET, ALONG THE SOUTH PROJECTION OF THE WEST RIGHT-OF-WAY LINE OF AVENUE C TO THE NORTHEAST CORNER OF LOT 10, BLOCK 3 TIER 5; THENCE, NORTH 90°00'00" WEST, 300.00 FEET, ALONG THE NORTH LINE OF LOTS 6 THROUGH 10, BLOCK 3 TIER 5 TO A POINT ON THE EAST RIGHT-OF-WAY LINE OF AVENUE "D" (50' WIDE RIGHT-OF-WAY) ALSO BEING THE NORTHWEST CORNER OF LOT 6, BLOCK 3 TIER 5; THENCE, NORTH 0°00'00" EAST, 14.00 FEET, ALONG THE NORTH PROJECTION OF THE EAST RIGHT-OF-WAY LINE OF AVENUE D TO THE SOUTHWEST CORNER OF LOT 5, BLOCK 3 TIER 5; THENCE, NORTH 90°00'00" EAST, 300.00 FEET, ALONG THE SOUTH LINE OF LOTS 1 THROUGH 5, BLOCK 3 TIER 5, TO THE **POINT OF BEGINNING**.

CONTAINING 4,200 SQUARE FEET OR 0.10 ACRES MORE OR LESS.

### LEGEND:

EB ENGINEERING BUSINESS  
LB LICENSED BUSINESS  
LS LICENSED SURVEYOR  
SQ FT SQUARE FEET  
ID IDENTIFICATION  
NO. NUMBER  
POB POINT OF BEGINNING  
POC POINT OF COMMENCEMENT  
(P) PLAT DATA

### THIS IS NOT A BOUNDARY SURVEY.

### SURVEYOR'S CERTIFICATION:

I HEREBY CERTIFY THAT THE SKETCH AND DESCRIPTION SHOWN HEREON IS IN ACCORDANCE WITH CHAPTER 5J-17, FLORIDA ADMINISTRATIVE CODE, PURSUANT TO CHAPTER 472.027 OF FLORIDA STATUTES.

### SURVEYOR'S NOTES:

1. BEARINGS ARE BASED ON THE WEST RIGHT-OF-WAY LINE OF AVENUE "C", TOWN OF TAFT, PLAT BOOK E, PAGE 4, BEARING BASE: SOUTH 00°00'00" EAST.
2. BEARINGS AND DISTANCES ARE NOT BASED ON A FIELD SURVEY.
3. THIS IS A SKETCH AND DESCRIPTION AND IS NOT A BOUNDARY SURVEY AS SUCH.
4. LANDS SHOWN HEREON WERE NOT ABSTRACTED FOR EASEMENTS, RIGHT-OF-WAYS, OR ENCUMBRANCES OF RECORD BY THIS SURVEYOR. A PREVIOUSLY PROVIDED TITLE REPORT WAS USED TO SHOW EASEMENTS. THERE MAY BE OTHER EASEMENTS AND/OR ENCUMBRANCES OF RECORDS WHICH AFFECT OR OVERLAP INTO THE PARCEL BEING DESCRIBED HEREIN.
5. ADDITIONS OR DELETIONS TO SURVEY MAPS OR REPORTS BY OTHER THAN THE SIGNING PARTY OR PARTIES ARE STRICTLY PROHIBITED WITHOUT EXPRESSED WRITTEN CONSENT OF THE SIGNING PARTY OR PARTIES.

 1/29/2025

JOHN MILLER PULICE  
PROFESSIONAL SURVEYOR AND MAPPER  
FLORIDA REGISTRATION NUMBER: LS6811

**NOT VALID WITHOUT THE ORIGINAL SIGNATURE & RAISED SEAL OF A LICENSED FLORIDA PROFESSIONAL SURVEYOR AND MAPPER. PDF FORMAT COPIES DIGITALLY SIGNED BY THE LICENSED FLORIDA PROFESSIONAL SURVEYOR AND MAPPER USING A THIRD PARTY DIGITAL SIGNATURE SERVICE ARE ACCEPTABLE. PAPER COPIES WITHOUT ORIGINAL SIGNATURE AND SEAL ARE NOT VALID.**

**THIS IS NOT A SURVEY  
THIS SHEET IS PART OF A 2-SHEET SET AND IS NOT VALID WITHOUT ALL OTHER SHEETS OF THIS SET.**

DESCRIPTION	DATE
PREPARED	05-1-2024



**KPMFranklin**  
ENGINEERS • PLANNERS • SURVEYORS

222 CHURCH STREET,  
KISSIMMEE, FL 34741 | PHONE (407) 846-1216  
CERTIFICATE OF AUTHORIZATION: 32059  
EB NO. 8336 | LB NO. 6605

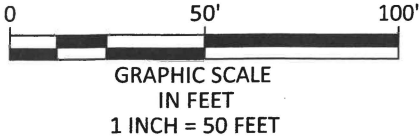
### PROJECT INFORMATION

JOB #	24-0153.000
DRAWN BY	AR
REVIEWED BY	JMP

SHEET 1 OF 2

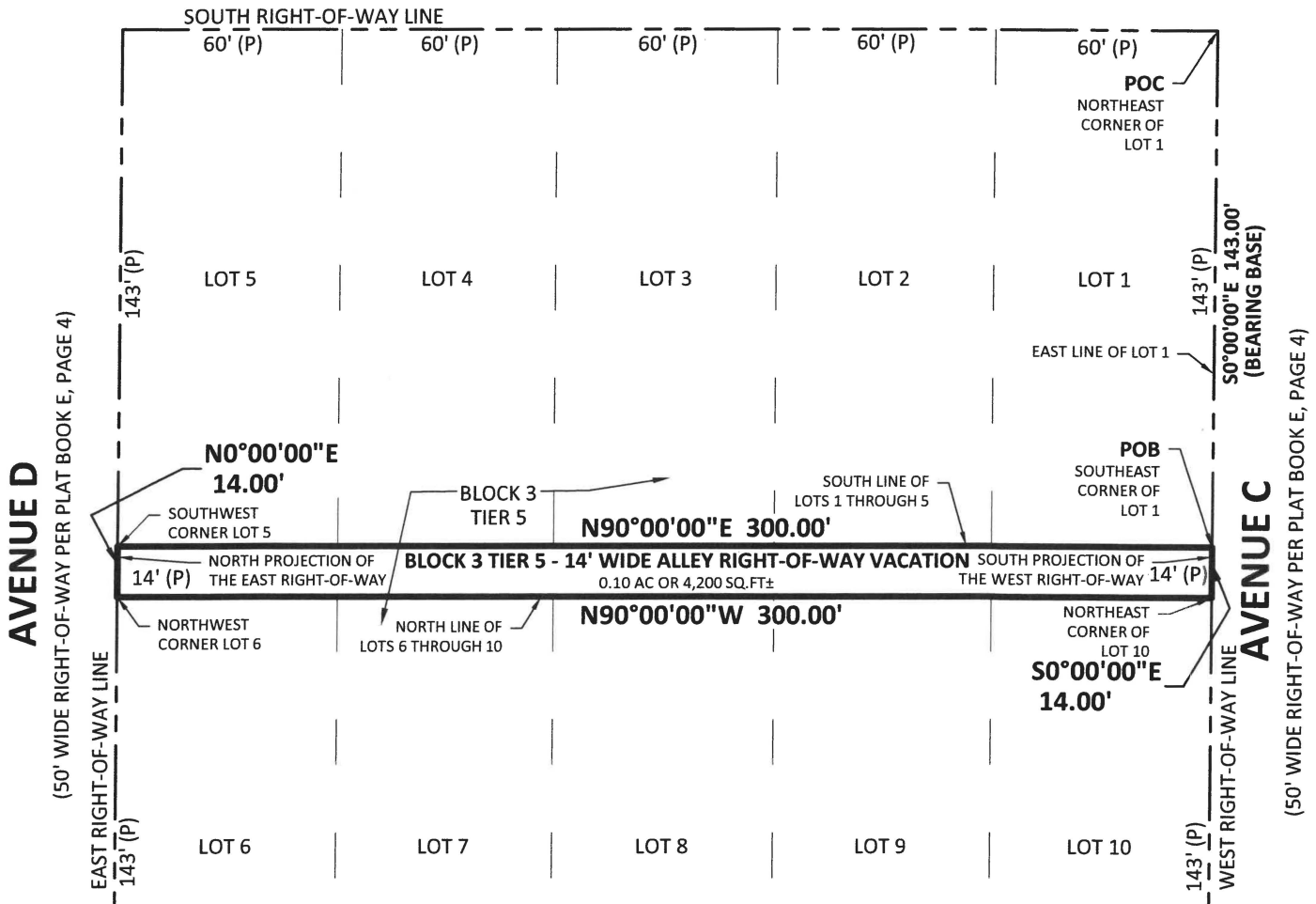
# SKETCH OF DESCRIPTION

BLOCK 3 TIER 5, 14' WIDE ALLEY  
RIGHT OF WAY VACATION



## 5TH STREET

(50' WIDE RIGHT-OF-WAY PER PLAT BOOK E, PAGE 4)



THIS IS NOT A SURVEY  
THIS SHEET IS PART OF A 2-SHEET SET AND IS NOT VALID WITHOUT ALL OTHER SHEETS OF THIS SET.

DESCRIPTION	DATE
PREPARED	05-1-2024



**KPMFranklin**  
ENGINEERS • PLANNERS • SURVEYORS

222 CHURCH STREET,  
KISSIMMEE, FL 34741 | PHONE (407) 846-1216  
CERTIFICATE OF AUTHORIZATION: 32059  
EB NO. 8336 | LB NO. 6605

### PROJECT INFORMATION

JOB #	24-0153.000
DRAWN BY	AR
REVIEWED BY	JMP

SHEET 2 OF 2

## LEGAL DESCRIPTION

PORTIONS OF BLOCK 3 TIER 6, 14' WIDE ALLEY  
RIGHT-OF-WAY VACATION

OK  
JMS 2/12/2025

A PORTION OF LAND, "TOWN OF TAFT", RECORDED IN PLAT BOOK E, PAGE 4, OF THE PUBLIC RECORDS OF ORANGE COUNTY, FLORIDA, MORE PARTICULARLY DESCRIBED AS FOLLOWS:

**COMMENCE** AT THE SOUTHEAST CORNER OF LOT 10, BLOCK 3 TIER 6, TOWN OF TAFT, PLAT BOOK E, PAGE 4, OF THE PUBLIC RECORDS OF ORANGE COUNTY, FLORIDA; THENCE, ALONG THE EAST LINE OF LOT 10, BLOCK 3 TIER 6, ALSO BEING THE WEST RIGHT-OF-WAY LINE OF AVENUE "C" (50' RIGHT-OF-WAY), NORTH 0°00'00" EAST, 123.40 FEET, TO THE NORTHEAST CORNER OF SAID LOT 10, BLOCK 3 TIER 6 ALSO BEING THE **POINT OF BEGINNING**; THENCE, NORTH 90°00'00" WEST, 120.00 FEET, ALONG THE NORTH LINE OF LOTS 9 AND 10 TO THE NORTHWEST CORNER OF LOT 9; THENCE, NORTH 00°00'00" EAST, 14.00 FEET, TO THE SOUTHWEST CORNER OF LOT 2, BLOCK 3 TIER 6; THENCE, SOUTH 90°00'00" EAST, 120.00 FEET, ALONG THE SOUTH LINE OF LOTS 1 AND 2, BLOCK 3 TIER 6, TO A POINT ON THE WEST RIGHT-OF-WAY LINE OF AVENUE C; THENCE SOUTH 00°00'00" EAST, 14.00 FEET, ALONG SAID WEST RIGHT-OF-WAY LINE OF AVENUE C TO THE **POINT OF BEGINNING**.

CONTAINING 1,680 SQUARE FEET OR 0.04 ACRES MORE OR LESS.

### LEGEND:

EB ENGINEERING BUSINESS  
LB LICENSED BUSINESS  
LS LICENSED SURVEYOR  
SQ FT SQUARE FEET  
ID IDENTIFICATION  
NO. NUMBER  
POB POINT OF BEGINNING  
POC POINT OF COMMENCEMENT  
(P) PLAT DATA


### THIS IS NOT A BOUNDARY SURVEY.

### SURVEYOR'S CERTIFICATION:

I HEREBY CERTIFY THAT THE SKETCH AND DESCRIPTION SHOWN HEREON IS IN ACCORDANCE WITH CHAPTER 5J-17, FLORIDA ADMINISTRATIVE CODE, PURSUANT TO CHAPTER 472.027 OF FLORIDA STATUTES.

### SURVEYOR'S NOTES:

1. BEARINGS ARE BASED ON THE WEST RIGHT-OF-WAY LINE OF AVENUE "C", TOWN OF TAFT, PLAT BOOK E, PAGE 4, BEARING BASE: NORTH 00°00'00" EAST.
2. BEARINGS AND DISTANCES ARE NOT BASED ON A FIELD SURVEY.
3. THIS IS A SKETCH AND DESCRIPTION AND IS NOT A BOUNDARY SURVEY AS SUCH.
4. LANDS SHOWN HEREON WERE NOT ABSTRACTED FOR EASEMENTS, RIGHT-OF-WAYS, OR ENCUMBRANCES OF RECORD BY THIS SURVEYOR. A PREVIOUSLY PROVIDED TITLE REPORT WAS USED TO SHOW EASEMENTS. THERE MAY BE OTHER EASEMENTS AND/OR ENCUMBRANCES OF RECORDS WHICH AFFECT OR OVERLAP INTO THE PARCEL BEING DESCRIBED HEREIN.
5. ADDITIONS OR DELETIONS TO SURVEY MAPS OR REPORTS BY OTHER THAN THE SIGNING PARTY OR PARTIES ARE STRICTLY PROHIBITED WITHOUT EXPRESSED WRITTEN CONSENT OF THE SIGNING PARTY OR PARTIES.

 1/29/2025

JOHN MILLER PULICE  
PROFESSIONAL SURVEYOR AND MAPPER  
FLORIDA REGISTRATION NUMBER: LS6811

**NOT VALID WITHOUT THE ORIGINAL SIGNATURE & RAISED SEAL OF A LICENSED FLORIDA PROFESSIONAL SURVEYOR AND MAPPER. PDF FORMAT COPIES DIGITALLY SIGNED BY THE LICENSED FLORIDA PROFESSIONAL SURVEYOR AND MAPPER USING A THIRD PARTY DIGITAL SIGNATURE SERVICE ARE ACCEPTABLE. PAPER COPIES WITHOUT ORIGINAL SIGNATURE AND SEAL ARE NOT VALID.**

**THIS IS NOT A SURVEY  
THIS SHEET IS PART OF A 2-SHEET SET AND IS NOT VALID WITHOUT ALL OTHER SHEETS OF THIS SET.**

DESCRIPTION	DATE
PREPARED	05-1-2024



**KPMFranklin**  
ENGINEERS • PLANNERS • SURVEYORS

222 CHURCH STREET,  
KISSIMMEE, FL 34741 | PHONE (407) 846-1216  
CERTIFICATE OF AUTHORIZATION: 32059  
EB NO. 8336 | LB NO. 6605

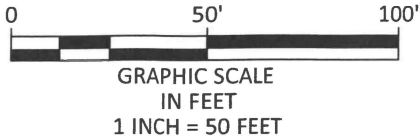
### PROJECT INFORMATION

JOB #	24-0153.000
DRAWN BY	AR
REVIEWED BY	JMP

**SHEET 1 OF 2**

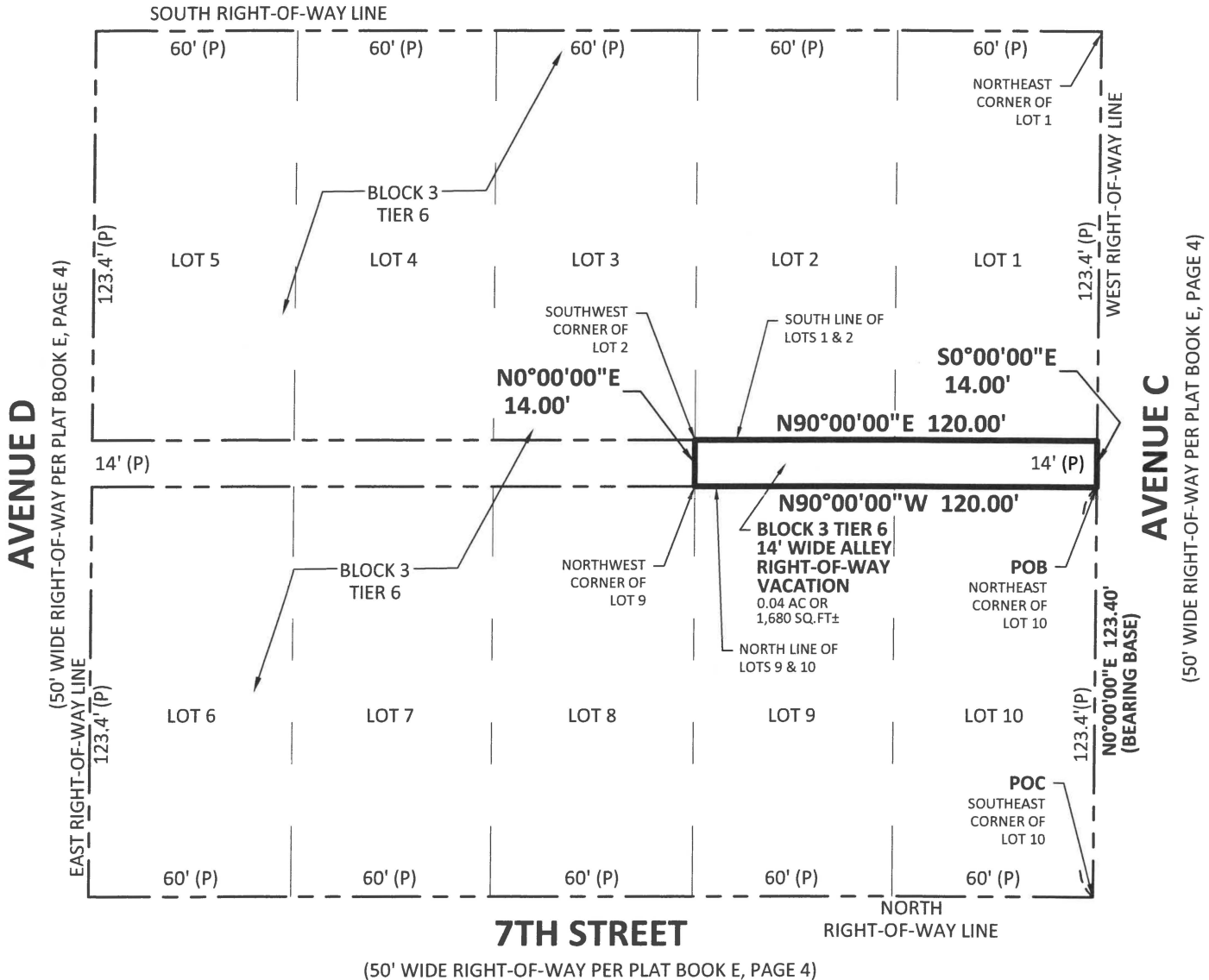
# SKETCH OF DESCRIPTION

PORTIONS OF BLOCK 3 TIER 6, 14' WIDE ALLEY  
RIGHT-OF-WAY VACATION



## 6TH STREET

(50' WIDE RIGHT-OF-WAY PER PLAT BOOK E, PAGE 4)



THIS IS NOT A SURVEY  
THIS SHEET IS PART OF A 2-SHEET SET AND IS NOT VALID WITHOUT ALL OTHER SHEETS OF THIS SET.

DESCRIPTION	DATE
PREPARED	05-1-2024



PROJECT INFORMATION	
JOB #	24-0153.000
DRAWN BY	AR
REVIEWED BY	MWH
SHEET 2 OF 2	

Published Daily in  
Orange, Seminole, Lake, Osceola & Volusia Counties, Florida

**Sold To:**

Clerk County Commission-Orange - CU00123736  
201 S. Rosalind Avenue, 4th Floor  
Orlando, FL 32801-3527

**Bill To:**

Clerk County Commission-Orange - CU00123736  
201 S. Rosalind Avenue, 4th Floor  
Orlando, FL 32801-3527

**State Of Florida  
County Of Orange**

Before the undersigned authority personally  
appeared  
Rose Williams, who on oath says that he or  
she is a duly authorized representative of the  
ORLANDO SENTINEL, a DAILY  
newspaper published in ORANGE County,  
Florida; that the attached copy of  
advertisement, being a Legal Notice in:

The matter of 11150-Public Hearing Notice,  
Certify Line: Petition to Vacate #24-04-013  
Petition to Vacate #24-06-020  
Was published in said newspaper by print in  
the issues of, or by publication on the  
newspaper's website, if authorized on Mar  
16, 2025.

Affiant further says that the newspaper  
complies with all legal requirements for  
publication in Chapter 50, Florida Statutes.



**Rose Williams**

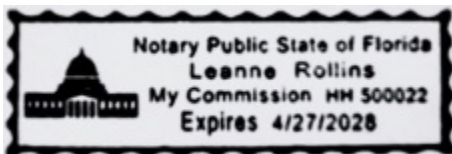
Signature of Affiant

Name of Affiant

Sworn to and subscribed before me on this 17 day of March, 2025,  
by above Affiant, who is personally known to me (X) or who has produced identification ( ).



Signature of Notary Public



Name of Notary, Typed, Printed, or Stamped

**ORANGE COUNTY  
NOTICE OF PUBLIC HEARING  
PETITION TO VACATE # 24-04-013  
PETITION TO VACATE # 24-06-020**

The Orange County Board of County Commissioners will conduct public hearings on April 8, 2025, at 2:00 p.m., or as soon thereafter as possible, in the County Commission Chambers, First Floor, County Administration Center, 201 South Rosalind Avenue, Orlando, Florida. You are invited to attend and be heard regarding a request by:

Applicant: David Woollums, U.S. Pipe Fabrication, on behalf of 109 and 204 Fifth Street LLC

Consideration: Resolution granting Petition to Vacate # 24-04-013, vacating a portion of an unopened, unimproved 50-foot-wide right-of-way known as Avenue D and 2 portions of unopened, unimproved and unnamed 14-foot-wide alleyways, all located within the town of Taft, containing a total of approximately 0.48 acres.

Location: District 3; Two parcels are unaddressed, and the other parcel addresses are 204 8th Street, 306 5th Street and 204 5th Street; S01/T24/R29; Orange County, Florida (legal property description on file)

**AND**

Applicant: Carlos Alves De Melo and Regina Gilmaraes Malo

Consideration: Resolution granting Petition to Vacate # 24-06-020, vacating a portion of a 10-foot-wide utility easement that lies within the parcel, located in the Lake Sheen Estates Subdivision, containing a total of approximately 1,397.64 square feet.

Location: District 1; The parcel address is 10375 Burris Court; S05/T24/R28; Orange County, Florida (legal property description on file)

You may obtain a copy of the legal property descriptions by calling the Comptroller Clerk of the Board of County Commissioners, 407-836-7300; or pick one up at 201 South Rosalind Avenue, Fourth Floor; Orlando, Florida.

This petition to vacate is complete and has been reviewed and investigated by appropriate County staff. The County Mayor, acting on behalf of the Board of County Commissioners pursuant to Resolution No. 91-M-62, has considered this petition and finds it acceptable for consideration at a public hearing.

**IF YOU HAVE ANY QUESTIONS REGARDING THESE NOTICES, CONTACT THE ORANGE COUNTY DEVELOPMENT ENGINEERING DIVISION, WILLIAM WORLEY, 407-836-7925, Email: William.worley@ocfl.net**

**PARA MÁS INFORMACIÓN ACERCA DE ESTA VISTA PÚBLICA, FAVOR DE COMUNICARSE CON LA DIVISIÓN DE INGENIERÍA DE DESARROLLOS (DEVELOPMENT ENGINEERING DIVISION) AL NÚMERO 407-836-7921.**

If you wish to appeal any decision made by the Board of County Commissioners at this meeting you will need a record of the proceedings. You should ensure that a verbatim record of the proceedings is made, which record includes the testimony and evidence upon which the appeal is to be based.

If you require special accommodations under the Americans with Disabilities Act of 1990, please call 407-836-5631 no later than two business days prior to the hearing for assistance. Si usted requiere ayuda especial bajo la ley de Estadounidenses con Discapacidades de 1990, por favor llame al 407-836-3111.

Phil Diamond, County Comptroller  
As Clerk of the  
Board of County Commissioners  
Orange County, Florida

ORG7782086

3/16/2025

7782086



# ORLANDO BUSINESS JOURNAL

MARKET INTELLIGENCE AND ANALYSIS YOU NEED

orland

m

NOTICE OF ADOPTION  
PETITION TO VACATE #  
24-04-013  
WHEREAS, pursuant  
to procedures adopted  
by the Board of County  
Commissioners, a petition  
was filed with the Board  
to vacate that certain  
portion of an unopened,  
unimproved 50-foot-wide

Orlando Business Journal  
Published Weekly  
Orlando, Orange County, Florida

## STATE OF FLORIDA COUNTIES OF ORANGE, SEMINOLE, OSCEOLA, LAKE, VOLUSIA & BREVARD

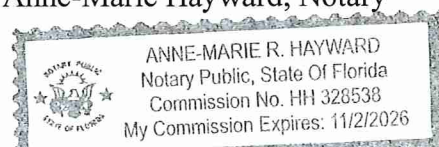
Before the undersigned authority personally appeared Jackie Buma, who states that she is Office Administrator and Sales Support of Orlando Business Journal, a weekly newspaper published at Orlando in Orange, Seminole, Osceola, Lake, Volusia & Brevard Counties, Florida; that the attached copy of advertisement, being a Notice of Adoption in the matter of PETITION TO VACATE # 24-04-013 in said newspaper in the issues of April 18<sup>th</sup>, 2025.

Affiant further says that the said Orlando Business Journal is a newspaper published in Orlando in Orange, Seminole, Osceola, Lake, Volusia and Brevard Counties, Florida, and that the said newspaper has heretofore been continuously published in said Orange, Seminole, Osceola, Lake, Volusia and Brevard Counties, Florida each week and has been entered as second-class mail matter at the post office in Orlando, in said Orange County, Florida for a period of one year next preceding the first publication of the attached copy of advertisement; and affiant further says that she has neither paid nor promised any person, firm or corporation any discount, rebate, commission or refund for the purpose of securing this advertisement for publication in the said newspaper.

Sworn to and subscribed before me this 18<sup>th</sup> day of April, 2025 by Jackie Buma who is personally known to me.

  
Jackie Buma, Office Administrator

  
Anne-Marie Hayward, Notary



right-of-way known as Avenue D and 2 portions of unopened, unimproved and unnamed 14-foot-wide alleyways, all located within the town of Taft, containing a total of approximately 0.48 acres in Orange County, Florida (the legal property description is on file in the office of the Comptroller Clerk of the Board of County Commissioners). WHEREAS, notice of a public hearing before the Board of County Commissioners on April 8, 2025, was published in the Orlando Sentinel, a newspaper of general circulation in Orange County, Florida, one time at least two weeks prior to the date for the hearing; and WHEREAS, the Board finds that the vacating of that certain portion of an unopened, unimproved 50-foot-wide right-of-way known as Avenue D and 2 portions of unopened, unimproved and unnamed 14-foot-wide alleyways, all located within the town of Taft, containing a total of approximately 0.48 acres will not operate to the detriment of Orange County or the public. THEREFORE, BE IT RESOLVED BY THE BOARD OF COUNTY COMMISSIONERS OF ORANGE COUNTY: The county road, right-of-way, easement, or park described above is vacated as of this date and Orange County renounces any rights in it. RESOLVED THIS EIGHTH DAY OF APRIL 2025. Phil Diamond, County Comptroller As Clerk of the Board of County Commissioners Orange County, Florida April 18, 2025