



Interoffice Memorandum

Received: July 14, 2022 @ 1:53pm
Publish: August 7
Deadline: August 2

Date: July 12, 2022

TO: Katie Smith, Deputy Clerk, Comptroller Clerk's Office

THRU: Cheryl Gillespie, Agenda Development Supervisor
Agenda Development Office, BCC

FROM: Diana M. Almodovar, P.E., County Engineer, Public Works Department

THRU: Julie Alber, Assistant Project Manager
Development Engineering Division, Public Works Department
Telephone: 407-836-7928
E-mail address: julie.alber@ocfl.net

RE: Request for Public Hearing PTV-22-01-005 - Licinio Mayo.

Applicant: Licinio Mayo
3837 Laso Way
Orlando, FL 32822

Location: S12/T23/R30 Petition to vacate a 1.5 foot wide by 30 foot long portion of a 7.5 foot wide utility easement along the rear property line of the petitioners residential lot located at 3837 Laso Way, containing approximately 45 square feet. Public interest was created by Plat Book 5, Page 73, of the public records of Orange County, Florida. The parcel ID number is 12-23-30-2340-06-740. The parcel address is 3837 Laso Way, and the parcel lies in District 3.

Estimated time required for public hearing: Two (2) minutes, not to exceed ten (10) minutes.

Hearing controversial: No.

Advertising timeframes: Publish the petition, the Clerk's estimated hearing date, time and place at least 14 days prior to the date set for the public hearing. Publish the notice of adoption within 30 days of the hearing date.

Request for Public Hearing PTV # 22-01-005 Licinio Mayo.

Applicant/Abutters to Be notified: Yes – Mailing label is attached.

Hearing by Fla. Statute # or code: Pursuant to Section 336.10 of the Florida Statutes.

Spanish contact person: Para más información acerca de esta vista pública, favor de comunicarse con la División de Ingeniería de Desarrollos (Development Engineering Division) al número 407-836-7921.

Materials being submitted as backup for public hearing request:

1. Complete originals and exhibits
2. Certified sketch and legal description
3. Receipt of payment of petition fees
4. Proof of property ownership
5. Mailing label

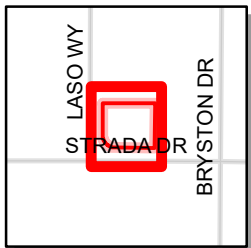
SPECIAL INSTRUCTIONS TO CLERK (IF ANY):

Please notify Julie Alber of the scheduled date and time. The Development Engineering Division will notify the customer.



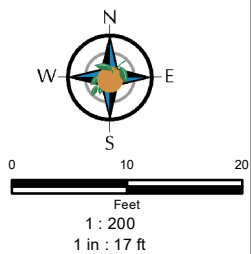
Strada Dr

If you have any questions
regarding this map, please
contact Julie Alber
407-836-7928



PTV-22-01-005
Licinio Libarbo Mayo

	Proposed Vacation		Subject Property
---	-------------------	---	------------------



**PUBLIC WORKS DEPARTMENT
DEVELOPMENT ENGINEERING DIVISION
REQUEST FOR COUNTY MAYOR'S APPROVAL
June 21, 2022**

Request authorization to schedule a Public Hearing for Petition to Vacate 22-01-005. This is a request from Licinio Mayo a 1.5 foot wide by 30 foot long portion of a 7.5 foot utility easement along the rear property of his residential lot at 3837 Laso Way located in the East Orlando Subdivision, containing approximately 637.50 square feet, which lies in District 3. Staff has no objection to this request.

Requested Action
Approved by



Mayor Jerry L. Demings

6/22/22

(Date)

NOTE: FURTHER PROCESSING NECESSARY:

Please return to Julie Alber via interoffice mail.

**PETITION REQUESTING VACATION OF
ORANGE COUNTY ROAD, RIGHT OF WAY OR EASEMENT**

To: Board of County Commissioners
Orange County, Florida

The undersigned hereby petitions the Board of County Commissioners to vacate an existing right-of-way or easement and to disclaim any right Orange County and the public have in that right-of-way or easement.

The undersigned does hereby certify:

PUBLIC INTEREST IN RIGHT OF WAY OR EASEMENT:

The title or interest of Orange County and the public in the above described right-of-way or easement is acquired and is evidenced in the following manner: (state whether public interest acquired by deed, dedication or prescription).

Public interest was created per Plat Book 5, Page 73 of the Public Records of Orange County, Florida.

ATTACH SKETCH AND DESCRIPTION: Attached as Exhibit "A" is a sketch and legal description prepared by a registered land surveyor accurately showing and describing the above-described right-of-way or easement, and showing its location in relation to the surrounding property.

SEE ATTACHED EXHIBIT 'A'

ABUTTING PROPERTY OWNER: Attached as Exhibit "B" is a list which constitutes a complete and accurate schedule of all abutting property owners (other than the petitioner). This exhibit may also include any letters received from abutting property owners resulting from courtesy letters sent to them.

SEE ATTACHED EXHIBIT 'B'

ACCESS TO OTHER PROPERTY: The undersigned certifies that if this petition is granted and the right-of-way or easement is terminated, no other property owner will be denied access to and from his or her property.

POSTING OF NOTICE: The undersigned agrees to place a notice of petition to vacate on the subject property in a conspicuous and easily visible location no later than ten (10) days prior to the public hearing on the petition. This notice will be available at the Orange County Public Works Division after a Public Hearing has been scheduled.

PUBLIC UTILITIES: Attached as Exhibit "C" are certificates of public utility companies serving the area of the above-described property, and each utility company has certified that the vacating will not interfere with the utility services being provided.

SEE ATTACHED EXHIBIT 'C'

NO FEDERAL OR STATE HIGHWAY AFFECTED: The undersigned certifies that, to the best of his or her knowledge, the above-described right-of-way or easement is not a part of any existing or proposed state or federal highway. It was not acquired or dedicated for state or federal highway purposes, and such right of way or easement is under the control and jurisdiction of the Board of County Commissioners.

GROUND FOR GRANTING PETITION: The undersigned submits as grounds and reasons in support of this petition the following: (State in detail why the petition should be granted)

Respectfully submitted by:

Licinio Mayo

Petitioner's Signature
(Include title if applicable)

Licinio Mayo

Print Name

Address:

3837 LASO WAY


Orlando, FL 32822

Phone Number: (407) 766-7158

STATE OF FLORIDA

COUNTY OF ORANGE

The foregoing instrument was acknowledged before me by means of ☐ physical presence or ☐ online notarization, this 25 day of March, 2022 who is personally known or who has produced _____ as identification.



Julie A. Alber

Signature of Notary

Julie A. Alber

Print Name

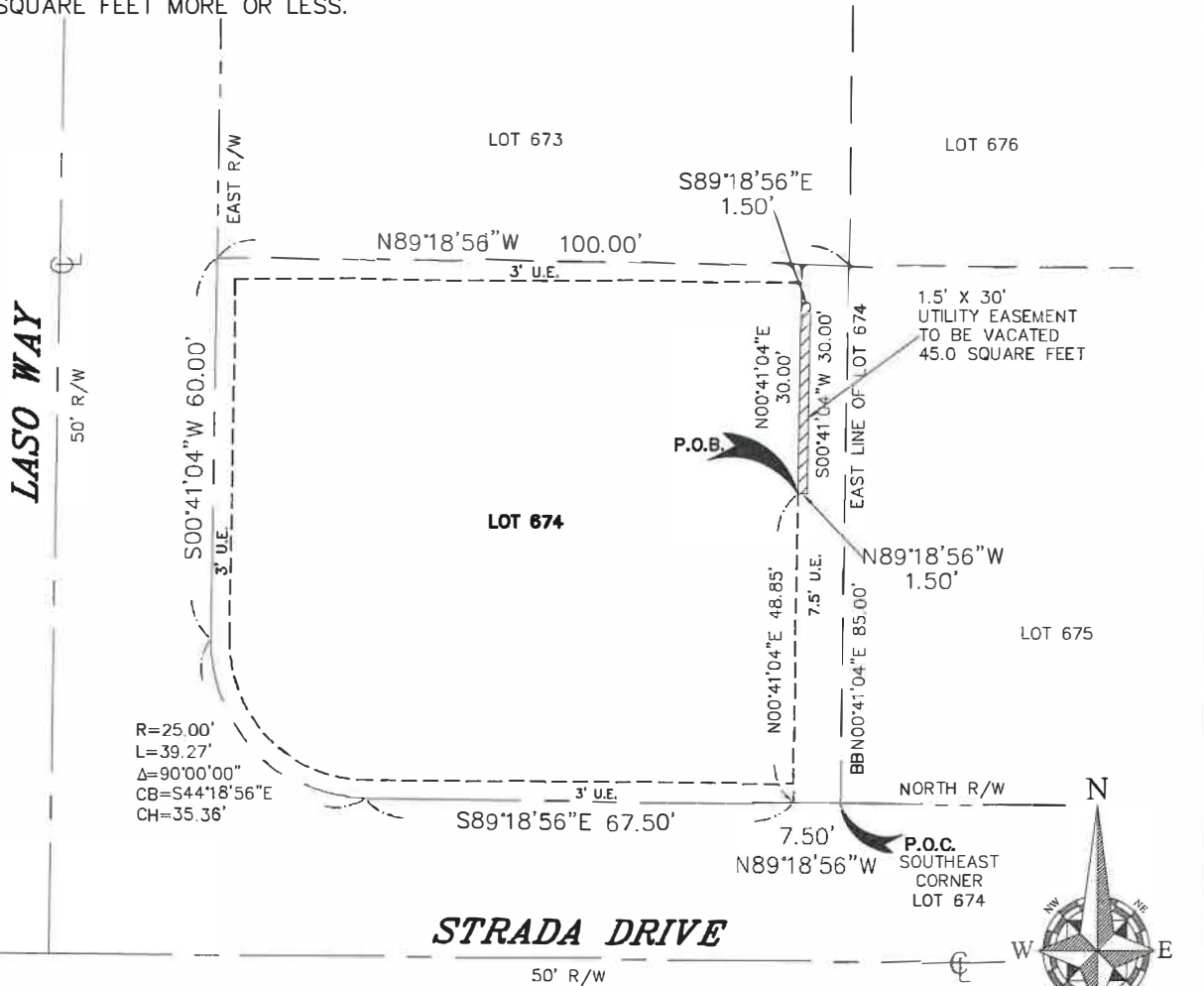
EXHIBIT "A"

LEGAL DESCRIPTION AND SKETCH OF DESCRIPTION

SKETCH AND DESCRIPTION A PORTION OF UTILITY EASEMENT TO BE VACATED

PROPERTY DESCRIPTION:

A PORTION OF LOT 674, EAST ORLANDO SECTION 7, ACCORDING TO THE PLAT THEREOF, AS RECORDED IN PLAT BOOK 5, PAGE(S) 73-74, PUBLIC RECORDS OF ORANGE COUNTY, FLORIDA, MORE PARTICULARLY DESCRIBED AS FOLLOWS: COMMENCING AT THE SOUTHEAST CORNER OF SAID LOT 674, THENCE RUN N89°18'56"W ALONG THE NORTH RIGHT OF WAY OF STRADA DRIVE (A 50 FOOT RIGHT OF WAY) 7.50 FEET, THENCE RUN N00°41'04"E PARALLEL WITH AND 7.50 FEET WEST OF THE EAST PROPERTY LINE OF SAID LOT 674 A DISTANCE OF 48.85 FEET TO THE POINT OF BEGINNING; THENCE CONTINUE N00°41'04"E, 30.00 FEET; THENCE S89°18'56"E, 1.50 FEET; THENCE S00°41'04"W, 30.00 FEET; THENCE N89°18'56"W, 1.50 FEET TO THE POINT OF BEGINNING. CONTAINING 45.0 SQUARE FEET MORE OR LESS.



LEGEND:

D = DESCRIBED
d/b/a = DOING BUSINESS AS
P = PLAT
BB = BASIS OF BEARING
POB = POINT OF BEGINNING
POC = POINT OF COMMENCEMENT
PSM = PROFESSIONAL SURVEYOR & MAPPER
R/W = RIGHT OF WAY

— = LINE BREAK
— = RIGHT-OF-WAY LINE
— = LOT LINE
- - - = EASEMENT LINE
⊙ = CENTERLINE

CERTIFIED TO:

LICINIO MAYO
ORANGE COUNTY

FLOOD ZONE INFORMATION:

MAP NUMBER: 12095C 0270 F
DATE: 09/25/09
ZONE: X

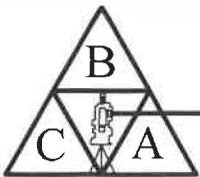
NOTES:

- 1: NOT VALID WITHOUT THE SIGNATURE AND ORIGINAL RAISED SEAL OR ELECTRONIC SIGNATURE AND SEAL OF A FLORIDA LICENSED SURVEYOR AND MAPPER.
- 2: THE "REAL PROPERTY DESCRIPTION" SHOWN HEREON IS IN ACCORDANCE WITH THE DESCRIPTION PROVIDED BY THE CLIENT.
- 3: THIS IS NOT A BOUNDARY SURVEY, SKETCH OF DESCRIPTION ONLY.

I HEREBY CERTIFY THAT THIS SKETCH OF THE HEREON DESCRIBED EASEMENT WAS PREPARED UNDER MY DIRECT SUPERVISION AND MEETS THE STANDARDS OF PRACTICE SET FORTH BY THE FLORIDA BOARD OF PROFESSIONAL SURVEYORS AND MAPPERS IN CHAPTER 5J-17, FLORIDA ADMINISTRATIVE CODE, PURSUANT TO CHAPTER 472, FLORIDA STATUTES.

BRADLEY G. COX, PSM #5567 (DATE) 05/29/22
CERTIFICATE OF AUTHORIZATION LB #7020

Bradley Cox & Associates



Land Surveying

405 W. 25th Street
Sanford, Florida 32771
Phone (407) 323-9202
Fax (407) 324-9661

WWW.BRADLEYCOXSURVEYING.COM



ADDRESS:

3837 LASO WAY
ORLANDO, FL 32822

JOB # BCA17423-S&D

DRAWN BY: LD

CHECKED BY: BC

EXHIBIT "B"

Does not apply – petitioner owns all property
surrounding the area requested for vacation

EXHIBIT "C"

UTILITY LETTERS

Date: 1st February 2022

Petition to Vacate: Portion of a Utility Easement (Telephone)

Mr Naidu

I am in the process of requesting that Orange County vacate that portion of a utility easement, as shown in the enclosed map. The address is [3837 Laso Way, Orlando FL 32822](#), and lies within the subdivision found in Plat Book 5, page 73. Part of the vacation process is to provide letters showing no objection from utility companies who have jurisdiction in the neighborhood.

Please review your records, complete the form below and return this letter to me. If you have any question, please contact the undersigned at 407-766-7158.

Sincerely,

Licinio Mayo,

Licinio Mayo



☐ The subject parcel is NOT within our service area.

☒ The subject parcel is within our service area. We have facilities within the UE.
[We have no objection to the vacation (See Comments)]

☐ The subject parcel is within our service area. We object to the vacation.

Additional comments: AT&T has Buried cable in this location . The home owner has agreed to allow access to AT&T in vacated easement and will be responsible for any damage caused to buried cable .

Signature: 

Print Name: Shersrin Naidu


LICINIO MAYO

Title: MGR OSP PLNG & ENGRG DESIGN

Date: 2 Feb 2022

BRIGHT HOUSE NETWORKS, LLC
3767 All American Bv
Orlando, FL 32810
407-532-8520

February 2, 2022

Petition to Vacate:

Dear Mr./Mrs. Ronald Tynes,

I am in the process of requesting that Orange County vacate that portion of an easements of my property, as show on the enclosed map. The site address is 3837 Laso Way Orlando FL, 32822 and lies within the subdivision found in Plat Book 5, Page 73-74. Part of the vacation process is to provide letters showing no objection from utility companies who have jurisdiction in the neighborhood.

Please review your records complete the form bellow and return this letter to me. If you have any questions, please contact Lucinio Mayo at (407) 766-7158.

Sincerely,

Lucinio Mayo

_____ The subject parcel is **NOT** withing our service area.

_____ The subject parcel is withing our service area. We **do not** have any facilities withing the right-of-way. We have **no objection** to the vacation.

_____ The subject parcel is within our service area. We **object** to the vacation.

Additional comments: _Spectrum has facilities within the 7.5 foot utility easement located on the rear of the subject property. Spectrum agrees to vacate 1.5 feet of that utility easement reducing our utility easement rights to 6 feet along the rear of property at 3837 Laso Way 12-23-30-2340-06-740.

Signature:

Print Name:

Title:

Date:

Ronald B. Tynes Jr.
Ronald B. Tynes Jr.
Construction Supervisor / Spectrum
5-27-22

BRIGHT HOUSE NETWORKS, LLC
3767 All American Bv
Orlando, FL 32810
407-532-8520

February 2, 2022

Petition to Vacate:

Dear Mr./Mrs. Ronald Tynes,

I am in the process of requesting that Orange County vacate that portion of an easements of my property, as show on the enclosed map. The site address is 3837 Laso Way Orlando FL, 32822 and lies within the subdivision found in Plat Book 5, Page 73-74. Part of the vacation process is to provide letters showing no objection from utility companies who have jurisdiction in the neighborhood.

Please review your records complete the form bellow and return this letter to me. If you have any questions, please contact Lucinio Mayo at (407) 766-7158.

Sincerely,

Lucinio Mayo



_____ The subject parcel is **NOT** withing our service area.

_____ The subject parcel is withing our service area. We **do not** have any facilities withing the right-of-way. We have **no objection** to the vacation.

_____ The subject parcel is within our service area. We **object** to the vacation.

Additional comments: _Spectrum has facilities within the 7.5 foot easement located on the rear of the subject property. We do not object to resident placing screen over pool within that easement. We retain the right to access this easement if necessary to repair or replace our facilities.

Signature:

Print Name:

Title:

Date:



Ronald B. Tynes Jr.

Construction Supervisor Spectrum

02/02/2022



452 East Crown Point Road
Winter Garden, Florida 34787
Irma.Cuadra@duke-energy.com

Jan. 28, 2022

Via email: panama30002000@gmail.com

Mr. Licinio Mayo
3837 Laso Way
Orlando, Florida 32822

**RE: Vacation of Platted Easement
Orange County, Florida**

Dear Mr. Mayo:

Please be advised Duke Energy has “**no objection**” to the vacation and abandonment of that 7.50 foot platted easement lying and being along the East property line of Lot 674, EAST ORLANDO SECTION 7, as recorded in Plat Book 5, Page 73, of the Public Records of Orange County, Florida.

If I can be of further assistance, please do not hesitate to contact me.

Sincerely,

LICINIO MAYO 407-766-7158
Licinio Mayo

Irma Cuadra

Irma Cuadra
Senior Research Specialist

ORANGE CO. PUBLIC UTILITIES

9150 Curry Ford Road

Orlando, FL 32825

(407) 254-9919

February 2, 2022

Petition to Vacate:

Dear Mr. Alex Moncaleano

I am in the process of requesting that Orange County vacate that portion of a 7.5 feet of easement, as shown on the enclosed map. The site address is 3837 Laso Way Orlando, Florida 32822 and lies within the subdivision found in Plat Book 5, Page 73-74. Part of the vacation process is to provide letters showing no objection from utility companies who have jurisdiction in the neighborhood.

Please review your records, complete the form below and return this letter to me. If you have any questions, please contact Licinio Mayo at (407) 766-7158.

Sincerely,

Licinio Mayo




☐ The subject parcel is NOT within our service area.

☒ The subject parcel is within our service area. We do not have any facilities within the right-of-way. We have no objection to the vacation.

☐ The subject parcel is within our service area. We object to the vacation.

Additional Comments: _____

Signature:



Print Name:

Alexander Moncaleano

Title:

Assitant Project Manager

Date:

February 9, 2022

Date Feb 22, 2022

Petition to Vacate:

Dear Mr. Mrs. Winsor

I am in the process of requesting that Orange County vacate that portion of a 3837 Lase Way as shown on the enclosed map (if you say you have included a map, include a map). The site address is 3837-Lase Way and lies within the subdivision found in Plat Book 5, Page 18-74 Part of the vacation process is to provide letters showing no objection from utility companies who have jurisdiction in the neighborhood.

Please review your records, complete the form below and return this letter to me. If you have any questions, please contact YOUR NAME at YOUR NUMBER.

Sincerely,

LICINIO MAYO 407-766-7158

(Your Name)

- ☐ The subject parcel is NOT within our service area.
- ☒ The subject parcel is within our service area. We do not have any facilities within the right-of-way. We have no objection to the vacation.
- ☐ The subject parcel is within our service area. We object to the vacation.

Additional comments:

Signature:

Print Name:

Title:

Date:

Shawn Winsor
Shawn Winsor
Geo Design Project Manager
2-22-2022

STAFF COMMENTS



PUBLIC WORKS DEPARTMENT - DEVELOPMENT ENGINEERING DIVISION

DIANA M. ALMODOVAR, P.E., *Manager*

4200 South John Young Parkway - Orlando, Florida 32839-9205

407-836-7974 - Fax 407-836-8003

e-mail: diana.almodovar@ocfl.net

June 21, 2022

Dear Licinio Mayo

The following divisions have Approved the Petition to Vacate and have provided the following comments below.

EPD Review

Please contact Edward Rysak at 407-836-1526 with any questions.

Real Estate Management Review

Please contact Elizabeth (Beth) Jackson at 407-836-7099 with any questions.

Property Record - 12-23-30-2340-06-740

Orange County Property Appraiser •
<http://www.ocpafl.org>

Property Summary as of 01/24/2022

Property Name

3837 Laso Way

Names

Mayo Licinio Libarbo

Municipality

ORG - Un-Incorporated

Property Use

0103 - Single Fam Class III

Mailing Address

3837 Laso Way
Orlando, FL 32822-7756

Physical Address

3837 Laso Way
Orlando, FL 32822



QR Code For Mobile Phone



Property Features

Property Description

EAST ORLANDO SECTION SEVEN 5/73 LOT 674

Land

Land Use Code	Zoning	Land Units	Unit Price	Land Value	Class Unit Price	Class Value
0100 - Single Family	R-1	1 LOT(S)	working...	working...	working...	working...

Services for Location

Schools

Colonial (High School)

Principal	Dr. Hector Maestre III
Office Phone	407.482.6300
Grades	2019: B 2018: C 2017: C

Pinar (Elementary)

Principal	Joscelyn Harold-Gladden
Office Phone	407.249.6380
Grades	2019: B 2018: B 2017: B

Liberty (Middle School)

Principal	Lovely Tinsley
Office Phone	407.249.6440
Grades	2019: C 2018: I 2017: C

Utilities/Services

Electric	Duke Energy
Water	Orange County
Recycling (Thursday)	Orange County
Trash (Thursday)	Orange County
Yard Waste (Friday)	Orange County

Elected Officials

County Commissioner	Mayra Uribe
State Senate	Linda Stewart
School Board Representative	Johanna López
State Representative	Daisy Morales
US Representative	Darren Soto
Orange County Property Appraiser	Amy Mercado

For Staff Use Only:

Initially submitted on _____

Updated On _____

Project Name (as filed) _____

Case or Bid No. _____

ORANGE COUNTY SPECIFIC PROJECT EXPENDITURE REPORT

This lobbying expenditure form shall be completed in full and filed with all application submittals. This form shall remain cumulative and shall be filed with the department processing your application. Forms signed by a principal's authorized agent shall include an executed Agent Authorization Form.

This is the initial Form: _____

This is a Subsequent Form: _____

Part I

Please complete all of the following:

Name and Address of Principal (legal name of entity or owner per Orange County tax rolls):

LICINIO MAYO 3837 LASO WAY, ORLANDO FL 32822

Name and Address of Principal's Authorized Agent, if applicable: _____

List the name and address of all lobbyists, consultants, contractors, subcontractors, individuals or business entities who will assist with obtaining approval for this project. (Additional forms may be used as necessary.)

1. Name and address of individual or business entity: _____
Are they registered Lobbyist? Yes ___ or No ___
2. Name and address of individual or business entity: _____
Are they registered Lobbyist? Yes ___ or No ___
3. Name and address of individual or business entity: _____
Are they registered Lobbyist? Yes ___ or No ___
4. Name and address of individual or business entity: _____
Are they registered Lobbyist? Yes ___ or No ___
5. Name and address of individual or business entity: _____
Are they registered Lobbyist? Yes ___ or No ___
6. Name and address of individual or business entity: _____
Are they registered Lobbyist? Yes ___ or No ___
7. Name and address of individual or business entity: _____
Are they registered Lobbyist? Yes ___ or No ___
8. Name and address of individual or business entity: _____
Are they registered Lobbyist? Yes ___ or No ___

For Staff Use Only:

Initially submitted on _____

Updated On _____

Project Name (as filed) _____

Case or Bid No. _____

Part II**Expenditures:**

For this report, an "expenditure" means money or anything of value given by the principal and/or his/her lobbyist for the purpose of lobbying, as defined in section 2-351, Orange County Code. This may include public relations expenditures including, but not limited to, petitions, fliers, purchase of media time, cost of print and distribution of publications. However, the term "expenditure" **does not** include:

- Contributions or expenditures reported pursuant to chapter 106, Florida Statutes;
- Federal election law, campaign-related personal services provided without compensation by individuals volunteering their time;
- Any other contribution or expenditure made by or to a political party;
- Any other contribution or expenditure made by an organization that is exempt from taxation under 26 U.S.C. s. 527 or s. 501(c)(4), in accordance with s.112.3215, Florida Statutes; and/or
- Professional fees paid to registered lobbyists associated with the project or item.

The following is a complete list of all lobbying expenditures and activities (including those of lobbyists, contractors, consultants, etc.) incurred by the principal or his/her authorized agent and expended in connection with the above-referenced project or issue. **You need not include de minimus costs (under \$50) for producing or reproducing graphics, aerial photographs, photocopies, surveys, studies or other documents related to this project.**

Date of Expenditure	Name of Party Incurring Expenditure	Description of Activity	Amount Paid
TOTAL EXPENDED THIS REPORT			\$ 0

For Staff Use Only:

Initially submitted on _____

Updated On _____

Project Name (as filed) _____

Case or Bid No. _____

Part III

ORIGINAL SIGNATURE AND NOTARIZATION REQUIRED

I hereby certify that information provided in this specific project expenditure report is true and correct based on my knowledge and belief. I acknowledge and agree to comply with the requirement of section 2-354, of the Orange County code, to amend this specific project expenditure report for any additional expenditure(s) incurred relating to this project prior to the scheduled Board of County Commissioner meeting. I further acknowledge and agree that failure to comply with these requirements to file the specific expenditure report and all associated amendments may result in the delay of approval by the Board of County Commissioners for my project or item, any associated costs for which I shall be held responsible. In accordance with s. 837.06, Florida Statutes, I understand and acknowledge that whoever knowingly makes a false statement in writing with the intent to mislead a public servant in the performance of his or her official duty shall be guilty of a misdemeanor in the second degree, punishable as provided in s. 775.082 or s. 775.083, Florida Statutes.

Date: 3-25-2022

Licinio Mayo

Signature of ☐ Principal or ☐ Principal's Authorized Agent
(check appropriate box)

PRINT NAME AND TITLE: LICINIO MAYO

STATE OF FLORIDA :
COUNTY OF Orange :

I certify that the foregoing instrument was acknowledged before me this 25 day of March, 2022 by Licinio Mayo. He/she is personally known to me or has produced _____ as identification and did/did not take an oath.

Witness my hand and official seal in the county and state stated above on the 25 day of March, in the year 2022.

(Notary Seal)  Julie A. Alber
Signature of Notary Public
Notary Public for the State of Florida
Commission Expires: May 4, 2024

Staff signature and date of receipt of form

Staff reviews as to form and does not attest to the accuracy or veracity of the information provided herein

For Staff Use Only:

Initially submitted on _____

Updated on _____

Project Name (as filed) _____

Case Number _____

RELATIONSHIP DISCLOSURE FORM
FOR USE WITH DEVELOPMENT RELATED ITEMS, EXCEPT THOSE WHERE THE
COUNTY IS THE PRINCIPAL OR PRIMARY APPLICANT

This relationship disclosure form must be submitted to the Orange County department or division processing your application at the time of filing. In the event any information provided on this form should change, the Owner, Contract Purchaser, or Authorized Agent(s) must file an amended form on or before the date the item is considered by the appropriate board or body.

Part I**INFORMATION ON OWNER OF RECORD PER ORANGE COUNTY TAX ROLLS:**Name: LICINIO MAYOBusiness Address (Street/P.O. Box, City and Zip Code): 3837 LASO WAY,
ORLANDO, FL 32822Business Phone (407) 766-7158

Facsimile () _____

INFORMATION ON CONTRACT PURCHASER, IF APPLICABLE:

Name: _____

Business Address (Street/P.O. Box, City and Zip Code): _____

Business Phone () _____

Facsimile () _____

INFORMATION ON AUTHORIZED AGENT, IF APPLICABLE:**(Agent Authorization Form also required to be attached)**

Name: _____

Business Address (Street/P.O. Box, City and Zip Code): _____

Business Phone () _____

Facsimile () _____

For Staff Use Only:

Initially submitted on _____

Updated on _____

Project Name (as filed) _____

Case Number _____

Part II

**IS THE OWNER, CONTRACT PURCHASER, OR AUTHORIZED AGENT A
RELATIVE OF THE MAYOR OR ANY MEMBER OF THE BCC?**

___ YES X NO

**IS THE MAYOR OR ANY MEMBER OF THE BCC AN EMPLOYEE OF THE
OWNER, CONTRACT PURCHASER, OR AUTHORIZED AGENT?**

___ YES X NO

**IS ANY PERSON WITH A DIRECT BENEFICIAL INTEREST IN THE OUTCOME
OF THIS MATTER A BUSINESS ASSOCIATE OF THE MAYOR OR ANY
MEMBER OF THE BCC? (When responding to this question please consider all
consultants, attorneys, contractors/subcontractors and any other persons who may have
been retained by the Owner, Contract Purchaser, or Authorized Agent to assist with
obtaining approval of this item.)**

___ YES X NO

If you responded "YES" to any of the above questions, please state with whom and
explain the relationship:

(Use additional sheets of paper if necessary)

For Staff Use Only:

Initially submitted on _____

Updated on _____

Project Name (as filed) _____

Case Number _____

Part III**ORIGINAL SIGNATURE AND NOTARIZATION REQUIRED**

I hereby certify that information provided in this relationship disclosure form is true and correct based on my knowledge and belief. If any of this information changes, I further acknowledge and agree to amend this relationship disclosure form prior to any meeting at which the above-referenced project is scheduled to be heard. In accordance with s. 837.06, Florida Statutes, I understand and acknowledge that whoever knowingly makes a false statement in writing with the intent to mislead a public servant in the performance of his or her official duty shall be guilty of a misdemeanor in the second degree, punishable as provided in s. 775.082 or s. 775.083, Florida Statutes.

Licinio Mayo
Signature of ☐ Owner, ☐ Contract Purchaser
or ☐ Authorized Agent


Date: 3-25-2022Print Name and Title of Person completing this form: Licinio Mayo

STATE OF FLORIDA :
COUNTY OF Orange :

I certify that the foregoing instrument was acknowledged before me this 25 day of March, 2022 by Licinio Mayo. He/she is personally known to me or has produced _____ as identification and did/did not take an oath.

Witness my hand and official seal in the county and state stated above on the 25th day of March, in the year 2022.

(Notary Seal)



Julie A. Alber
Signature of Notary Public
Notary Public for the State of Florida
My Commission Expires:

May 4, 2026

Staff signature and date of receipt of form

Staff reviews as to form and does not attest to the accuracy or veracity of the information provided herein.



INVOICE

Orange County Public Works Department
4200 South John Young Parkway
Orlando, FL 32839

Invoice To :	Invoice No :	4878734
Licinio Mayo	Invoice Date :	Mar 25, 2022
3837 Laso Way Orlando FL 32822	Folder # :	22 107204 000 00 PTV

Case Number : PTV-22-01-005

Project Name : 3837 Laso Way

FEE DESCRIPTION

AMOUNT

PTV Application Fee - 1002-072-2700-4180	1,003.00
TOTAL :	1,003.00
PAYMENT RECEIVED :	0.00
BALANCE :	1,003.00