

**Published Daily**  
**ORANGE County, Florida**

**Sold To:**

Orange Co Comptroller Clerk of BCC - CU00124579  
201 S Rosalind Ave  
Orlando, FL 32801-3527

**Bill To:**

Orange Co Comptroller Clerk of BCC - CU00124579  
201 S Rosalind Ave  
Orlando, FL 32801-3527

**State Of Florida**  
**County Of Orange**

Before the undersigned authority personally appeared  
Rose Williams, who on oath says that he or she is a duly authorized  
representative of the ORLANDO SENTINEL, a DAILY newspaper  
published in ORANGE County, Florida; that the attached copy of  
advertisement, being a Legal Notice in:

The matter of 11200-Misc. Legal  
Was published in said newspaper by print in the issues of, or by publication  
on the newspaper's website, if authorized on Feb 26, 2023.

Affiant further says that the newspaper complies with all legal requirements  
for publication in Chapter 50, Florida Statutes.



Signature of Affiant

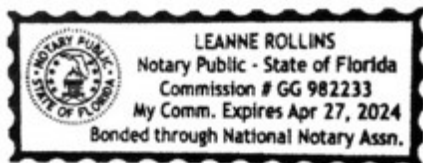
**Rose Williams**

Name of Affiant

Sworn to and subscribed before me on this 27 day of February, 2023,  
by above Affiant, who is personally known to me (X) or who has produced identification ( ).



Signature of Notary Public



Name of Notary, Typed, Printed, or Stamped

# Orlando Sentinel

MEDIA GROUP

Published Daily  
ORANGE County, Florida

**Sold To:**

Orange Co Comptroller Clerk of BCC - CU00124579  
201 S Rosalind Ave  
Orlando, FL, 32801-3527

**Bill To:**

Orange Co Comptroller Clerk of BCC - CU00124579  
201 S Rosalind Ave  
Orlando, FL, 32801-3527


**State Of Florida**  
**County Of Orange**

Before the undersigned authority personally appeared  
Rose Williams, who on oath says that he or she is a duly authorized  
representative of the ORLANDO SENTINEL, a DAILY newspaper  
published in ORANGE County, Florida; that the attached copy of  
advertisement, being a Legal Notice in:

The matter of 11200-Misc. Legal

Was published in said newspaper by print in the issues of, or by publication  
on the newspaper's website, if authorized on Feb 26, 2023.

Affiant further says that the newspaper complies with all legal requirements  
for publication in Chapter 50, Florida Statutes.



Rose Williams

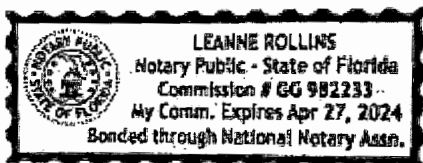
Signature of Affiant

Name of Affiant

Sworn to and subscribed before me on this 2 day of March, 2023,  
by above Affiant, who is personally known to me (X) or who has produced identification ( ).



Signature of Notary Public



Name of Notary, Typed, Printed, or Stamped

Ad Number:  
Insertion Number:  
Size:  
Color Type:

Client Name:  
Advertiser:  
Section/Page/Zone: ORANGEXTRA/J004/EST  
Description:

Publication Date: 02/26/2023

This E-Sheet(R) is provided as conclusive evidence that the ad appeared in The Orlando Sentinel on the date and page indicated. You may not create derivative works, or in any way exploit or repurpose any content.

## ORANGE COUNTY NOTICE OF PUBLIC HEARING

NOTICE BY ORANGE COUNTY BOARD OF COUNTY COMMISSIONERS OF INTENT TO USE THE UNIFORM METHOD OF COLLECTION OF A NON-AD VALOREM ASSESSMENT

The Orange County Board of County Commissioners will hold a public hearing on **March 21, 2023 at 2 p.m.**, at the Orange County Administration Center, 201 South Rosalind Avenue, Orlando, Florida.

You are invited to attend and be heard regarding a request to consider the adoption of a Resolution authorizing the Orange County Board of County Commissioners to use the uniform method of collecting non-ad valorem assessments levied by the Orange County Board of County Commissioners as provided in Section 197.3632, Florida Statutes.

**\*\*\* IF YOU HAVE ANY QUESTIONS REGARDING THIS PUBLIC HEARING NOTICE, CONTACT ORANGE COUNTY CONTROLLER SPECIAL ASSESSMENTS – 407-436-5770 – 4-EMAIL: SpecialAssessments@occomail.com\*\*\***  
**PARA MAS INFORMACION, REFERENTE A ESTA VISTA PUBLICA, FAVOR DE COMUNICARSE CON LAS OFICINAS DE FINANZAS DEL CONDADO ORANGE, AL NUMERO – 407-436-5715**

Notice is hereby given to all owners of lands located within the boundaries of Orange County, Florida that the Orange County Board of County Commissioners intends to use the uniform method for collecting the non-ad valorem assessments levied by the Orange County Board of County Commissioners as set forth in Section 197.3632, Florida Statutes.

These non-ad valorem assessments would be levied and would be collected by the Tax Collector on the **November 2023** real estate tax bill and every year thereafter until notification of discontinuance by the Orange County Board of County Commissioners. Failure to pay the assessment will cause a tax certificate to be issued against the property, which may result in a loss of title. All affected property owners have the right to appear at the public hearing and the right to file written objections with the Orange County Board of County Commissioners within twenty (20) days of the publication of this notice.

Estimates, sketches, and specifications of the described properties are on file in the Office of the Orange County Controller (Special Assessments), Orange County Administration Center, 201 South Rosalind Avenue, Orlando, Florida, which are open to the public for inspection.

Assessments are due and payable the same as property taxes and bear the same penalties for delinquency as property taxes, including potential loss of property title through tax certificate and tax deed sale. The Uniform Method for the levy, collection and enforcement of non-ad valorem assessments, Section 197.3632, Florida Statutes, will be used for collecting the assessments.

The following is the property to be assessed and the type and amount of assessment estimated for the first year; please note that the assessments for these properties are all based on a flat rate per lot per year basis:

### Fernway and Conway Estates Streetlighting: \$96.00

Subdivision Name: **Fernway**, Plt Book **0**, Page **55**, Section **7**, Township **23**, Range **30**, Lots **As shown in Exhibit "A"**; Public Records of Orange County, Florida; This subdivision is located in **District 3**.

Fernway  
Subdivision / Parcels  
Exhibit "A"

Parcel ID Number	Legal Description
07-23-30-2696-01-030	FERNWAY 0/55 LOT 3 BLK B1 (LESS N 5 FT RW)
07-23-30-2696-01-040	FERNWAY 0/55 LOT 4 (LESS RD RW) BLK B1
07-23-30-2696-01-051	FERNWAY 0/55 THE S 60 FT OF N 120 FT OF LOTS 5 & 6 BLK B1
07-23-30-2696-01-052	FERNWAY 0/55 THE N 60 FT OF LOTS 5 & 6 BLK B1 (LESS N 5 FT FOR RD RW)
07-23-30-2696-01-053	FERNWAY 0/55 LOTS 5 & 6 (LESS N 120 FT) & LOTS 7 & 8 (LESS S 120 FT) BLK B1
07-23-30-2696-01-071	FERNWAY 0/55 THE N 60 FT OF E 120 FT OF LOTS 7 & 8 BLK B1
07-23-30-2696-01-072	FERNWAY 0/55 THE S 60 FT OF LOTS 7 & 8 BLK B1
07-23-30-2696-01-090	FERNWAY 0/55 LOT 9 BLK B1
07-23-30-2696-01-100	FERNWAY 0/55 LOT 10 BLK B1
07-23-30-2696-01-110	FERNWAY 0/55 LOT 11 BLK B1
07-23-30-2696-02-010	FERNWAY 0/55 LOT 1 BLK B2
07-23-30-2696-02-020	FERNWAY 0/55 LOT 2 BLK B2
07-23-30-2696-02-030	FERNWAY 0/55 LOT 3 BLK B2
07-23-30-2696-02-040	FERNWAY 0/55 LOT 4 BLK B2
07-23-30-2696-02-050	FERNWAY 0/55 LOT 5 BLK B2 SEE 6331/2975
07-23-30-2696-02-060	FERNWAY 0/55 LOT 6 BLK B2
07-23-30-2696-02-070	FERNWAY 0/55 LOT 7 BLK B2
07-23-30-2696-02-080	FERNWAY 0/55 LOT 8 BLK B2
07-23-30-2696-02-090	FERNWAY 0/55 LOT 9 & N 17 FT LOT 10 BLK B2
07-23-30-2696-02-101	FERNWAY 0/55 THE E 34 FT LOT 10 & W 34 FT LOT 11 BLK B2
07-23-30-2696-02-120	FERNWAY 0/55 LOT 12 & E 17 FT OF LOT 11 BLK B2
07-23-30-2696-02-130	FERNWAY 0/55 LOTS 13 & 14 BLK B2
07-23-30-2696-02-150	FERNWAY 0/55 LOT 15 BLK B2
07-23-30-2696-02-160	FERNWAY 0/55 LOT 16 BLK B2
07-23-30-2696-02-170	FERNWAY 0/55 LOT 17 BLK B2
07-23-30-2696-02-180	FERNWAY 0/55 LOT 18 BLK B2
07-23-30-2696-02-190	FERNWAY 0/55 LOT 19 BLK B2
07-23-30-2696-02-200	FERNWAY 0/55 LOT 20 BLK B2
07-23-30-2696-02-210	FERNWAY 0/55 LOT 21 BLK B2
07-23-30-2696-02-220	FERNWAY 0/55 LOT 22 BLK B2
07-23-30-2696-02-230	FERNWAY 0/55 LOT 23 BLK B2
07-23-30-2696-02-240	FERNWAY 0/55 LOT 24 BLK B2
07-23-30-2696-02-250	FERNWAY 0/55 LOT 25 BLK B2
07-23-30-2696-02-260	FERNWAY 0/55 LOT 26 BLK B2
07-23-30-2696-02-270	FERNWAY 0/55 LOT 27 BLK B2
07-23-30-2696-02-280	FERNWAY 0/55 LOT 28 BLK B2
07-23-30-2696-02-290	FERNWAY 0/55 LOT 29 BLK B2
07-23-30-2696-02-300	FERNWAY 0/55 LOT 30 BLK B2
07-23-30-2696-03-010	FERNWAY 0/55 LOTS 1 & 2 BLK B3
07-23-30-2696-03-030	FERNWAY 0/55 LOT 3 BLK B3
07-23-30-2696-03-040	FERNWAY 0/55 LOT 4 BLK B3
07-23-30-2696-03-050	FERNWAY 0/55 LOTS 5 & 6 BLK B3
07-23-30-2696-03-070	FERNWAY 0/55 LOT 7 & W1/2 OF LOT 8 (LESS S 20 FT) BLK B3
07-23-30-2696-03-091	FERNWAY 0/55 THE N 100 FT OF LOT 9 & E 25 FT OF N 100 FT OF LOT 8 BLK B3
07-23-30-2696-03-100	FERNWAY 0/55 LOT 10 BLK B3
07-23-30-2696-03-110	FERNWAY 0/55 LOT 11 BLK B3
07-23-30-2696-03-120	FERNWAY 0/55 LOT 12 BLK B3
07-23-30-2696-03-130	FERNWAY 0/55 LOTS 13 & 14 BLK B3
07-23-30-2696-03-150	FERNWAY 0/55 LOT 15 BLK B3
07-23-30-2696-03-160	FERNWAY 0/55 LOTS 16 17 & 18 & S 20 FT OF LOT 9 & S 20 FT OF LOT 8 BLK B3
07-23-30-2696-03-190	FERNWAY 0/55 LOT 19 BLK B3
07-23-30-2696-03-200	FERNWAY 0/55 LOT 20 BLK B3
07-23-30-2696-03-210	FERNWAY 0/55 LOT 21 BLK B3
07-23-30-2696-03-220	FERNWAY 0/55 LOT 22 BLK B3
07-23-30-2696-03-230	FERNWAY 0/55 LOTS 23 & 24 BLK B3
07-23-30-2696-04-010	FERNWAY 0/55 LOTS 1 & 2 (LESS S 66.2 FT) BLK B4
07-23-30-2696-04-015	FERNWAY 0/55 THE S 66.2 FT OF LOTS 1 & 2 BLK B4
07-23-30-2696-04-020	FERNWAY 0/55 LOT 3 & W1/2 OF 4 BLK B4
07-23-30-2696-04-050	FERNWAY 0/55 LOT 5 & E1/2 OF 4 BLK B4
07-23-30-2696-04-070	FERNWAY 0/55 LOTS 6 & 7 BLK B4
07-23-30-2696-04-080	FERNWAY 0/55 LOT 8 BLK B4
07-23-30-2696-04-090	FERNWAY 0/55 LOT 9 BLK B4
07-23-30-2696-04-100	FERNWAY 0/55 LOT 10 BLK B4
07-23-30-2696-04-111	FERNWAY 0/55 LOTS 11 & 12 BLK B4
07-23-30-2696-04-131	FERNWAY 0/55 LOTS 13 & 14 (LESS S 70.6 FT) BLK B4
07-23-30-2696-04-132	FERNWAY 0/55 THE S 70.6 FT OF LOTS 13 & 14 BLK B4
07-23-30-2696-04-150	FERNWAY 0/55 LOTS 15 & 16 BLK B4
07-23-30-2696-04-170	FERNWAY 0/55 LOT 17 BLK B4
07-23-30-2696-04-180	FERNWAY 0/55 LOT 18 & E 10 FT OF LOT 19 BLK B4
07-23-30-2696-04-191	FERNWAY 0/55 THE W 40 FT OF LOT 19 & E 20 FT OF LOT 20 BLK B4
07-23-30-2696-04-201	FERNWAY 0/55 THE W 30 FT OF LOT 20 & E 30 FT OF LOT 21 BLK B4
07-23-30-2696-04-211	FERNWAY 0/55 THE W 20 FT OF LOT 21 & E 40 FT OF LOT 22 BLK B4
07-23-30-2696-04-231	FERNWAY 0/55 THE S 75 FT OF LOTS 23 & 24 & S 75 FT OF W 10 FT OF LOT 22 BLK B4
07-23-30-2696-04-232	FERNWAY 0/55 THE N 66.2 FT OF LOTS 23 & 24 & N 66.2 FT OF W 10 FT OF LOT 22 BLK B4
07-23-30-2696-05-010	FERNWAY 0/55 LOT 1 BLK B5
07-23-30-2696-05-020	FERNWAY 0/55 LOT 2 BLK B5
07-23-30-2696-05-030	FERNWAY 0/55 LOTS 3 & 4 BLK B5

07-23-30-2696-05-050	FERNWAY 0/55 LOT 5 BLK B5
07-23-30-2696-05-060	FERNWAY 0/55 LOT 6 BLK B5
07-23-30-2696-05-070	FERNWAY 0/55 LOT 7 BLK B5
07-23-30-2696-05-080	FERNWAY 0/55 LOT 8 BLK B5
07-23-30-2696-05-090	FERNWAY 0/55 LOT 9 & W1/4 OF LOT 10 BLK B5 SEE 3423/1065
07-23-30-2696-05-100	FERNWAY 0/55 THE E 3/4 OF LOT 10 & W1/2 OF LOT 11 BLK B5
07-23-30-2696-05-110	FERNWAY 0/55 THE E1/2 OF LOT 11 & ALL OF LOTS 12 & 13 BLK B5
07-23-30-2696-05-141	FERNWAY 0/55 THE N1/2 OF LOTS 14 & 15 BLK B5
07-23-30-2696-05-142	FERNWAY 0/55 THE S1/2 OF LOTS 14 & 15 BLK B5
07-23-30-2696-05-160	FERNWAY 0/55 LOTS 16 & 17 BLK B5
07-23-30-2696-05-180	FERNWAY 0/55 LOT 18 BLK B5
07-23-30-2696-05-190	FERNWAY 0/55 LOT 19 BLK B5
07-23-30-2696-05-200	FERNWAY 0/55 LOT 20 BLK B5
07-23-30-2696-05-210	FERNWAY 0/55 LOT 21 BLK B5
07-23-30-2696-05-220	FERNWAY 0/55 LOT 22 BLK B5
07-23-30-2696-05-230	FERNWAY 0/55 LOT 23 BLK B5
07-23-30-2696-05-240	FERNWAY 0/55 LOT 24 BLK B5
07-23-30-2696-05-250	FERNWAY 0/55 THE E 50 FT LOT 25 BLK B5
07-23-30-2696-05-260	FERNWAY 0/55 LOT 26 & W 1 FT OF LOT 25 BLK B5
07-23-30-2696-05-270	FERNWAY 0/55 LOT 27 BLK B5
07-23-30-2696-05-280	FERNWAY 0/55 LOT 28 BLK B5 SEE 4921/0125 6207/3739
07-23-30-2696-05-290	FERNWAY 0/55 LOT 29 BLK B5
07-23-30-2696-05-300	FERNWAY 0/55 LOT 30 BLK B5
07-23-30-2696-06-010	FERNWAY 0/55 LOTS 1 & 2 BLK B6
07-23-30-2696-06-031	FERNWAY 0/55 LOT 3 (LESS E 1 FT) BLK B6
07-23-30-2696-06-041	FERNWAY 0/55 THE W 49 FT OF LOT 4 & E 1 FT OF LOT 3 BLK B6
07-23-30-2696-06-050	FERNWAY 0/55 LOT 5 & E 2 FT OF LOT 4 BLK B6
07-23-30-2696-06-060	FERNWAY 0/55 LOT 6 (LESS E 1 FT & LESS S 9.2 FT) BLK B6
07-23-30-2696-06-061	FERNWAY 0/55 THE S 9.2 FT OF LOTS 6 & 7 & ALL LOTS 24 & 25 BLK B6
07-23-30-2696-06-062	FERNWAY 0/55 THE N 132 FT OF E 1 FT OF LOT 6 & N 132 FT OF LOT 7 BLK B6
07-23-30-2696-06-080	FERNWAY 0/55 LOT 8 BLK B6
07-23-30-2696-06-100	FERNWAY 0/55 LOTS 9 & 10 BLK B6
07-23-30-2696-06-110	FERNWAY 0/55 LOT 11 BLK B6
07-23-30-2696-06-120	FERNWAY 0/55 LOT 12 BLK B6
07-23-30-2696-06-130	FERNWAY 0/55 LOT 13 BLK B6
07-23-30-2696-06-141	FERNWAY 0/55 THE N 71.2 FT OF LOTS 14 & 15 BLK B6
07-23-30-2696-06-142	FERNWAY 0/55 THE S 70 FT OF LOTS 14 & 15 BLK B6
07-23-30-2696-06-161	FERNWAY 0/55 THE N 70 FT OF LOTS 16 & 17 BLK B6
07-23-30-2696-06-162	FERNWAY 0/55 THE S 71.2 FT OF LOTS 16 & 17 BLK B6
07-23-30-2696-06-180	FERNWAY 0/55 LOT 18 BLK B6
07-23-30-2696-06-190	FERNWAY 0/55 LOT 19 BLK B6
07-23-30-2696-06-200	FERNWAY 0/55 LOT 20 BLK B6
07-23-30-2696-06-210	FERNWAY 0/55 LOT 21 BLK B6
07-23-30-2696-06-220	FERNWAY 0/55 LOTS 22 & 23 BLK B6
07-23-30-2696-06-260	FERNWAY 0/55 LOT 26 & E 2 FT OF LOT 27 BLK B6
07-23-30-2696-06-271	FERNWAY 0/55 THE W 49 FT OF LOT 27 & E 1 FT OF LOT 28 BLK B6
07-23-30-2696-06-282	FERNWAY 0/55 THE W 50 FT OF LOT 28 BLK B6
07-23-30-2696-06-290	FERNWAY 0/55 LOT 29 BLK B6
07-23-30-2696-06-300	FERNWAY 0/55 LOT 30 BLK B6
07-23-30-2696-07-011	FERNWAY 0/55 THE S 65 FT OF LOTS 1 & 2 BLK B7
07-23-30-2696-07-012	FERNWAY 0/55 THE N 76.2 FT OF LOTS 1 & 2 BLK B7
07-23-30-2696-07-030	FERNWAY 0/55 LOT 3 BLK B7
07-23-30-2696-07-040	FERNWAY 0/55 LOT 4 & W 10 FT OF LOT 5 BLK B7
07-23-30-2696-07-050	FERNWAY 0/55 THE E 40 FT LOT 5 & W 30 LOT 6 BLK B7
07-23-30-2696-07-070	FERNWAY 0/55 LOT 7 & E 20 FT LOT 6 BLK B7
07-23-30-2696-07-080	FERNWAY 0/55 LOT 8 BLK B7
07-23-30-2696-07-090	FERNWAY 0/55 LOT 9 BLK B7
07-23-30-2696-07-100	FERNWAY 0/55 LOT 10 BLK B7
07-23-30-2696-07-110	FERNWAY 0/55 LOTS 11 & 12 BLK B7
07-23-30-2696-07-130	FERNWAY 0/55 LOT 13 BLK B7
07-23-30-2696-07-140	FERNWAY 0/55 LOT 14 BLK B7
07-23-30-2696-07-150	FERNWAY 0/55 LOT 15 BLK B7
07-23-30-2696-07-160	FERNWAY 0/55 LOT 16 BLK B7
07-23-30-2696-07-170	FERNWAY 0/55 LOT 17 BLK B7
07-23-30-2696-07-180	FERNWAY 0/55 LOT 18 & E1/2 OF LOT 19 BLK B7
07-23-30-2696-07-200	FERNWAY 0/55 LOT 20 & W1/2 OF LOT 19 BLK B7
07-23-30-2696-07-210	FERNWAY 0/55 LOT 21 BLK B7
07-23-30-2696-07-220	FERNWAY 0/55 LOT 22 BLK B7
07-23-30-2696-07-231	FERNWAY 0/55 THE N 65 FT OF LOTS 23 & 24 BLK B7
07-23-30-2696-07-232	FERNWAY 0/55 THE S 76.2 FT OF LOTS 23 & 24 BLK B7
07-23-30-2696-08-010	FERNWAY 0/55 LOTS 1 & 2 BLK B8
07-23-30-2696-08-030	FERNWAY 0/55 LOT 3 BLK B8
07-23-30-2696-08-040	FERWAY 0/55 LOT 4 BLK B8
07-23-30-2696-08-050	FERWAY 0/55 LOT 5 BLK B8
07-23-30-2696-08-060	FERNWAY 0/55 LOT 6 & W 4.05 FT OF LOT 7 BLK B8
07-23-30-2696-08-081	FERNWAY 0/55 THE E 45.95 FT OF LOT 7 & W 14.05 FT OF LOT 8 BLK B8
07-23-30-2696-08-082	FERNWAY 0/55 THE E 35.95 FT OF LOT 8 & W 24.05 FT OF LOT 9 BLK B8
07-23-30-2696-08-091	FERNWAY 0/55 THE E 25.95 FT OF LOT 9 & W 34.05 FT OF LOT 10 BLK B8
07-23-30-2696-08-101	FERNWAY 0/55 THE E 15.95 FT OF LOT 10 & W 44.05 FT OF LOT 11 BLK B8
07-23-30-2696-08-120	FERNWAY 0/55 LOT 12 & E 5.95 FT OF LOT 11 & W 25 FT OF ABANDONED STREET E OF LOT 12 BLK B8
07-23-30-2696-08-290	FERNWAY 0/55 LOT 29 & E 5.95 FT OF LOT 30 & W 25 FT OF ABANDONED STREET E OF LOT 29 BLK B8
07-23-30-2696-08-301	FERNWAY 0/55 THE W 44.05 FT OF LOT 30 & E 15.95 FT OF LOT 31 BLK B8
07-23-30-2696-08-311	FERNWAY 0/55 THE W 34.05 FT LOT 31 & E 25.95 FT OF LOT 32 BLK B8
07-23-30-2696-08-321	FERNWAY 0/55 THE W 24.05 FT OF LOT 32 & E 35.95 FT LOT 33 BLK B8
07-23-30-2696-08-331	FERNWAY 0/55 THE W 14.05 FT OF LOT 33 & E 45.95 FT OF LOT 34 BLK B8
07-23-30-2696-08-350	FERNWAY 0/55 LOT 35 & W 4.05 FT OF LOT 34 BLK B8
07-23-30-2696-08-360	FERNWAY 0/55 LOTS 36 37 & E1/2 OF LOT 38 BLK B8
07-23-30-2696-08-381	FERNWAY 0/55 W1/2 LOTS 38 39 & 40 BLK B8
07-23-30-2696-09-010	FERNWAY 0/55 LOT 1 BLK B9
07-23-30-2696-09-020	FERNWAY 0/55 LOT 2 BLK B9
07-23-30-2696-09-030	FERNWAY 0/55 LOT 3 BLK B9
07-23-30-2696-09-040	FERNWAY 0/55 LOT 4 BLK B9
07-23-30-2696-09-050	FERNWAY 0/55 LOTS 5 & 6 BLK B9
07-23-30-2696-09-070	FERNWAY 0/55 LOT 7 BLK B9
07-23-30-2696-09-080	FERNWAY 0/55 LOT 8 BLK B9
07-23-30-2696-09-090	FERNWAY 0/55 LOT 9 BLK B9
07-23-30-2696-09-100	FERNWAY 0/55 LOT 10 BLK B9
07-23-30-2696-09-110	FERNWAY 0/55 LOT 11 BLK B9
07-23-30-2696-09-120	FERNWAY 0/55 LOT 12 BLK B9
07-23-30-2696-09-130	FERNWAY 0/55 LOT 13 BLK B9
07-23-30-2696-09-140	FERNWAY 0/55 LOT 14 BLK B9
07-23-30-2696-09-150	FERNWAY 0/55 LOT 15 BLK B9
07-23-30-2696-09-160	FERNWAY 0/55 LOT 16 BLK B9
07-23-30-2696-09-170	FERNWAY 0/55 LOT 17 BLK B9
07-23-30-2696-09-180	FERNWAY 0/55 LOTS 18 & 19 BLK B9
07-23-30-2696-09-200	FERNWAY 0/55 LOT 20 BLK B9
07-23-30-2696-09-210	FERNWAY 0/55 LOT 21 BLK B9
07-23-30-2696-09-220	FERNWAY 0/55 LOT 22 BLK B9

Ad Number:  
Insertion Number:  
Size:  
Color Type:

Client Name:  
Advertiser:  
Section/Page/Zone: ORANGEXTRA/J005/EST  
Description:

Publication Date: 02/26/2023

This E-Sheet(R) is provided as conclusive evidence that the ad appeared in The Orlando Sentinel on the date and page indicated. You may not create derivative works, or in any way exploit or repurpose any content.

Parcel ID Number	Legal Description
07-23-30-2666-09-230	FERNWAY 0/55 LOT 23 BLK B9
07-23-30-2666-09-240	FERNWAY 0/55 LOT 24 BLK B9
07-23-30-2666-09-250	FERNWAY 0/55 LOTS 25 & 26 BLK B9
07-23-30-2666-09-270	FERNWAY 0/55 LOTS 27 & 28 BLK B9
07-23-30-2666-09-290	FERNWAY 0/55 LOT 29 BLK B9
07-23-30-2696-09-300	FERNWAY 0/55 LOT 30 BLK B9
07-23-30-2666-10-010	FERNWAY 0/55 LOT 1 BLK B10
07-23-30-2696-10-020	FERNWAY 0/55 LOT 2 BLK B10
07-23-30-2696-10-030	FERNWAY 0/55 LOTS 3 & PT OF 4 BLK B10 DESC AS BEG AT NW COR OF LOT 3 BLK B10 RUN N90-30-00E 79.92 FT S00-06-24W 137.18 FT N89-58-53W 79.83 FT W00-04-00E 137.15 FT TO POB
07-23-30-2696-10-050	FERNWAY 0/55 PT OF LOT 4 & ALL LOT 5 BLK B10 DESC AS BEG AT NW COR OF LOT 3 BLK B10 RUN N89-00-00E 78.92 FT FOR POB TH CONT N89-00-00E 73.08 FT S00-04-00W 137.20 FT N89-58-53W 73.17 FT N00-06-24E 137.18 FT TO POB
07-23-30-2696-10-060	FERNWAY 0/55 LOT 6 BLK B10
07-23-30-2696-10-070	FERNWAY 0/55 LOT 7 BLK B10
07-23-30-2696-10-080	FERNWAY 0/55 LOT 8 BLK B10
07-23-30-2696-10-090	FERNWAY 0/55 LOT 9 BLK B10
07-23-30-2696-10-100	FERNWAY 0/55 LOT 10 BLK B10
07-23-30-2696-10-110	FERNWAY 0/55 LOT 11 BLK B10
07-23-30-2696-10-120	FERNWAY 0/55 LOT 12 BLK B10
07-23-30-2696-10-130	FERNWAY 0/55 LOT 13 BLK B10
07-23-30-2696-10-140	FERNWAY 0/55 LOT 14 BLK B10
07-23-30-2696-10-150	FERNWAY 0/55 LOT 15 BLK B10
07-23-30-2696-10-160	FERNWAY 0/55 LOT 16 BLK B10
07-23-30-2696-10-170	FERNWAY 0/55 LOT 17 BLK B10
07-23-30-2696-10-180	FERNWAY 0/55 LOT 18 BLK B10
07-23-30-2696-10-190	FERNWAY 0/55 LOT 19 BLK B10
07-23-30-2696-10-200	FERNWAY 0/55 LOT 20 BLK B10
07-23-30-2696-10-210	FERNWAY 0/55 LOT 21 BLK B10
07-23-30-2696-10-220	FERNWAY 0/55 LOT 22 BLK B10
07-23-30-2696-10-230	FERNWAY 0/55 LOT 23 BLK B10
07-23-30-2696-10-240	FERNWAY 0/55 LOT 24 BLK B10
07-23-30-2696-10-250	FERNWAY 0/55 LOT 25 BLK B10
07-23-30-2696-10-260	FERNWAY 0/55 LOTS 26 27 & 28 BLK B10
07-23-30-2696-10-290	FERNWAY 0/55 LOT 29 BLK B10
07-23-30-2696-10-300	FERNWAY 0/55 LOT 30 BLK B10 & CONWAY ESTATES REPLAT L 69 F 15 OF S 30,12 FT OF LOT 10 & E 15 FT OF LOTS 11 & 12 ALL IN BLK F
07-23-30-2696-11-010	FERNWAY 0/55 LOT 1 BLK B11
07-23-30-2696-11-020	FERNWAY 0/55 LOT 2 BLK B11
07-23-30-2696-11-030	FERNWAY 0/55 LOT 3 BLK B11
07-23-30-2696-11-040	FERNWAY 0/55 LOT 4 BLK B11
07-23-30-2696-11-050	FERNWAY 0/55 LOT 5 BLK B11
07-23-30-2696-11-060	FERNWAY 0/55 LOT 6 BLK B11
07-23-30-2696-11-070	FERNWAY 0/55 LOT 7 BLK B11
07-23-30-2696-11-080	FERNWAY 0/55 LOT 8 BLK B11
07-23-30-2696-11-090	FERNWAY 0/55 LOT 9 BLK B11
07-23-30-2696-11-100	FERNWAY 0/55 LOT 10 BLK B11
07-23-30-2696-11-110	FERNWAY 0/55 LOT 11 BLK B11
07-23-30-2696-11-120	FERNWAY 0/55 LOT 12 & 25 FT VAC ST ON E BLK B11
07-23-30-2696-11-440	FERNWAY 0/55 THE W 20 FT OF LOT 44 & E 40 FT OF LOT 45 BLK B11 & N1/2 OF VAC R/W ON S
07-23-30-2696-11-450	FERNWAY 0/55 LOT 45 (LESS E 40 FT) LOT 46 & N1/2 OF VAC ST ON S BLK B11
07-23-30-2696-11-470	FERNWAY 0/55 LOTS 47, 48 & N1/2 OF VAC R/W LYING S OF LOTS 47 & 48 BLK B11 PER DB833/462
07-23-30-2696-11-491	FERNWAY 0/55 LOT 49 & N1/2 OF VAC R/W LYING S OF LOT 49 BLK B11 PER DB833/462
07-23-30-2696-11-501	FERNWAY 0/55 LOT 50 & N1/2 OF VAC R/W LYING S OF LOT 50 BLK B11 PER DB833/462
07-23-30-2696-12-010	FERNWAY 0/55 BLK B12 BEGWN 50 FT S OF SW COR OF LOT 50 BLK B11 RUN E 65 FT S 152.5 FT W 65 FT N 152.5 FT TO POB (LESS N 25 FT PER 2256/177) BEING PT OF LOTS 1 & 2
07-23-30-2696-12-020	FERNWAY 0/55 BLK B12 BEG 50 FT S & 65 FT E OF SW COR OF LOT 50 BLK B11 RUN E 65 FT S 152.5 FT W 65 FT N 152.5 FT TO POB (LESS N 25 FT FOR RD PER 2256/177) BEING PT OF LOTS 2 & 3
07-23-30-2696-12-030	FERNWAY 0/55 BLK B12 BEG 50 FT S & 130 FT E OF SW COR OF LOT 50 BLK B11 RUN S 152.5 FT E 65 FT N 152.5 FT TO POB (LESS N 25 FT FOR ST PER 2256/177) BEING PT OF LOTS 3 & 4
07-23-30-2696-12-040	FERNWAY 0/55 BLK B12 THE E 10 FT OF LOT 4 LOT 5 & W 5 FT OF LOT 6 (LESS N 25 FT PER 2256/177) N 12.5 FT OF E 10 FT OF LOT 21 N 12.5 FT OF LOT 20 N 12.5 FT OF W 5 FT OF LOT 19
07-23-30-2696-12-050	FERNWAY 0/55 BLK B12 LOT 6 (LESS W 5 FT & N 25 FT) & N 12.5 FT OF LOT 19 (LESS W 5 FT) W 20 FT OF LOT 7 (LESS N 25 FT PER 2256/177) N 12.5 FT OF W 20 FT OF LOT 18
07-23-30-2696-12-190	FERNWAY 0/55 BLK B12 BEG 202.5 FT S & 260 FT E OF SW COR OF LOT 50 BLK B11 TH RUN E 65 FT S 127.5 FT W 65 FT N 127.5 FT TO POB BEING PT OF LOTS 18 & 19
07-23-30-2696-12-200	FERNWAY 0/55 BLK B12 BEG 202.5 FT S & 195 FT E OF SW COR OF LOT 50 BLK B11 TH RUN E 65 FT S 127.5 FT W 65 FT N 127.5 FT TO POB BEING PT OF LOTS 19 20 & 21
07-23-30-2696-12-210	FERNWAY 0/55 BLK B12 BEG 202.5 FT S & 130 FT E OF SW COR OF LOT 50 BLK B11 RUN E 65 FT S 127.5 FT W 65 FT N 127.5 FT TO POB BEING PT OF LOTS 21, 22 SEE 2476/1740 2492/1407
07-23-30-2696-12-230	FERNWAY 0/55 BLK B12 BEG 202.5 FT S & 65 FT E OF SW COR OF LOT 50 BLK B11 TH RUN E 65 FT S 127.5 FT W 65 FT N 127.5 FT TO POB BEING PT OF LOTS 22 & 23
07-23-30-2696-12-240	FERNWAY 0/55 BLK B12 BEG 202.5 FT S OF SW COR OF LOT 50 BLK B11 TH RUN E 65 FT S 127.5 FT W 65 FT N 127.5 FT TO POB BEING PT OF LOTS 23 & 24
07-23-30-2696-13-010	FERNWAY 0/55 LOT 1 BLK B13
07-23-30-2696-13-020	FERNWAY 0/55 LOTS 2 & 3 BLK B13
07-23-30-2696-13-040	FERNWAY 0/55 LOT 4 BLK B13
07-23-30-2696-13-050	FERNWAY 0/55 LOT 5 & W 10 FT OF LOT 6 BLK B13
07-23-30-2696-13-060	FERNWAY 0/55 LOT 6 (LESS W 10 FT THEREOF) & W1/2 OF LOT 7 BLK B13
07-23-30-2696-13-150	FERNWAY 0/55 LOT 15 (LESS W 10 FT) & W1/2 OF LOT 14 BLK B13
07-23-30-2696-13-160	FERNWAY 0/55 LOT 16 & W 10 FT LOT 15 BLK B13 (LESS S 5 FT RD R/W)
07-23-30-2696-13-170	FERNWAY 0/55 LOT 17 & E1/2 OF LOT 18 BLK B13 (LESS S 5 FT RD R/W)
07-23-30-2696-13-190	FERNWAY 0/55 LOT 19 & W 1/2 LOT 18 BLK B13 (LESS S 5 FT FOR RD R/W) SEE 4286/737 & 4286/738
07-23-30-2696-13-200	FERNWAY 0/55 LOT 20 BLK B13 (LESS S 5 FT RD R/W)

**Streetslighting: \$86.00**  
Subdivision Name: **Conway Estates**, Plat Book H, Page 72, Section 7, Township 23, Range 30, **Lots As shown in Exhibit "B"**, Public Records of Orange County, Florida. This subdivision is located in **District 3**.  
Conway Estates  
Subdivision / Parcels  
Exhibit "B"

Parcel ID Number	Legal Description
07-23-30-1648-02-031	CONWAY ESTATES H/72 THE E1/2 OF LOT 3 BLK B (LESS S1/2 THEREOF) & (LESS N 5 FT R/W)
07-23-30-1648-02-032	CONWAY ESTATES H/72 THE W1/2 OF LOT 3 BLK B (LESS N 5 FT R/W) & (LESS S 150FT) SEE 3258/120
07-23-30-1648-02-033	CONWAY ESTATES H/72 THE S 150 FT OF W1/2 OF LOT 3 BLK B
07-23-30-1648-02-034	CONWAY ESTATES H/72 THE S1/2 OF E1/2 OF LOT 3 BLK B
07-23-30-1648-02-041	CONWAY ESTATES H/72 THE E1/2 LOT 4 BLK B (LESS N 5 FT FOR R/W & LESS S 167.83 FT THEREOF)
07-23-30-1648-02-042	CONWAY ESTATES H/72 THE S 167.83 FT OF E1/2 OF LOT 4 BLK B
07-23-30-1648-02-043	CONWAY ESTATES H/72 THE N1/2 OF W1/2 OF LOT 4 BLK B (LESS N 5 FT FOR RD R/W)
07-23-30-1648-02-044	CONWAY ESTATES H/72 THE S1/2 OF W1/2 OF LOT 4 BLK B
07-23-30-1648-02-050	CONWAY ESTATES H/72 LOT 5 BLK B (LESS W 26.96 FT & LESS N 5 FT FOR RD & LESS S 105 FT)
07-23-30-1648-02-052	CONWAY ESTATES H/72 THE S 105 FT OF LOT 5 BLK B (LESS W 26.96 FT)
07-23-30-1648-02-060	CONWAY ESTATES H/72 THE N 149.77 FT OF LOT 6 (LESS W 11.3 FT & LESS E 33.04 FT & N 5 FT FOR R/W) BLK B
07-23-30-1648-02-061	CONWAY ESTATES H/72 THE N 149.77 FT OF E 76.83 FT OF LOT 7 & N 149.77 FT OF W 11.3 FT OF LOT 6 (LESS N 5 FT THEREOF FOR R/W) BLK B
07-23-30-1648-02-062	CONWAY ESTATES H/72 LOT 6 (LESS N 149.77 FT & W 11.3 FT & LESS E 33.04 FT IN R/W) BLK B
07-23-30-1648-02-063	CONWAY ESTATES H/72 THE W 11.3 FT OF LOT 6 & E 76.83 FT OF LOT 7 (LESS N 149.77 FT THEREOF) BLK B
07-23-30-1648-02-071	CONWAY ESTATES H/72 LOT 7 (LESS N 149.77 FT & E 76.83 FT) & LOT 8 (LESS N 149.77 FT & W 100 FT) BLK B
07-23-30-1648-02-072	CONWAY ESTATES H/72 THE N 149.77 FT OF LOT 8 (LESS W 100 FT & LESS N 5 FT FOR R/W) & N 149.77 FT OF LOT 7 (LESS E 76.83 FT & N 5 FT FOR R/W) BLK B
07-23-30-1648-02-081	CONWAY ESTATES H/72 THE W 100 FT LOT 8 (LESS N 210 FT) BLK B
07-23-30-1648-02-082	CONWAY ESTATES H/72 THE S 120 FT OF N 210 FT OF W 100 FT OF LOT 8 BLK B
07-23-30-1648-02-083	CONWAY ESTATES H/72 THE N 90 FT OF W 100 FT OF LOT 8 BLK B (LESS N 5 FT R/W)

The following is the property to be assessed and the type and amount of assessment estimated for the first year; please note that the charges for these properties are all based on a flat rate per lot / per parcel, per year basis:

**Highland Ridge**  
**Streetslighting: \$170.00, Retention Pond: \$76.00**  
Subdivision Name: **Highland Ridge**, Plat Book 110, Pages 69 through 75, Section 28, Township 24, Range 27, **Lots 1 through 79**; Public Records of Orange County, Florida. This subdivision is located in **District 1**.  
The following is the property to be assessed and the type and amount of assessment estimated for the first year; please note that the charges for these properties are all based on a flat rate per lot / per parcel per year basis:

**Huckleberry Fields Tract N-5 Unit 1**  
**Streetslighting: \$88.00**  
Subdivision Name: **Huckleberry Fields Tract N-5 Unit 1**, Plat Book 30, Pages 101 through 102, Section 34, Township 22, Range 31, **Lots 1 through 89**; Public Records of Orange County, Florida. This subdivision is located in **District 4**.  
The following is the property to be assessed and the type and amount of assessment estimated for the first year; please note that the charges for these properties are all based on a flat rate per lot / per parcel per year basis:

**Huckleberry Fields Tract N-5 Unit 2**  
**Streetslighting: \$102.00**  
Subdivision Name: **Huckleberry Fields Tract N-5 Unit 2**, Plat Book 31, Pages 129 through 130, Section 34, Township 22, Range 31, **Lots 90 through 143**; Public Records of Orange County, Florida. This subdivision is located in **District 4**.  
The following is the property to be assessed and the type and amount of assessment estimated for the first year; please note that the charges for these properties are all based on a flat rate per lot / per parcel per year basis:

**Huntley Park**  
**Streetslighting: \$49.00**  
Subdivision Name: **Huntley Park**, Plat Book 14, Pages 133 through 135, Section 32, Township 21, Range 29, **Lots 1B, 2A through 22D**; Public Records of Orange County, Florida. This subdivision is located in **District 2**.  
The following is the property to be assessed and the type and amount of assessment estimated for the first year; please note that the assessments for these properties are all based on a per front foot, per lot, per year basis:

**International Drive Extension Area**  
**Streetslighting: \$4.00 per front linear foot**  
Subdivision name being added: **Orlando Storage**, Plat Book 108, Pages 130 through 131, Section 23, Township 24, Range 28, **Lots 1 through 2**; Public Records of Orange County, Florida. The **International Drive Extension Area** is located in **District 1**.  
The following is the property to be assessed and the type and amount of assessment estimated for the first year; please note that the charges for these properties are all based on a flat rate per lot / per parcel per year basis:

**Lakeview Pointe at Horizon West Area, Ravenna Area and Mezzano Area**  
**Streetslighting: \$174.00**  
Subdivision Name: **Ravenna Phase 5**, Plat Book 107, Pages 116 through 118, Section 33, Township 23, Range 27, **Lots 197 through 208**; Public Records of Orange County, Florida. This subdivision is located in **District 1**.  
Subdivision Name: **Mezzano**, Plat Book 109, Pages 48 through 51, Sections 33, Township 23, Range 27, **Lots 101 through 196**; Public Records of Orange County, Florida. This subdivision is located in **District 1**.  
The following is the property to be assessed and the type and amount of assessment estimated for the first year; please note that the assessments for these properties are all based on a flat rate per lot per year basis:

**McCormack Place, Live Oak Manor and Willis Brundidge Subdivision**  
**Streetslighting: \$49.00**  
Subdivision Name: **McCormack Place**, Plat Book 8, Page 67, Section 7, Township 23, Range 30, **Lots 1 through 8**;  
Subdivision Name: **Live Oak Manor**, Plat Book 11 Page 63, Section 7, Township 23, Range 30, **Lots 3 through 7** and;  
Subdivision Name: **Willis and Brundidge Subdivision**, Plat Book H, Page 126, Section 7, Township 23, Range 30, **Lot 1, Parcels: 07-23-30-0300-00-011 and 0723-30-0300-00-012**; Public Records of Orange County, Florida. These subdivisions are located in **District 3**.  
**If you wish to appeal any decision made by the Board of County Commissioners at this meeting, you will need a record of the proceedings. You should ensure that a verbatim record of the proceedings is made, which record includes the testimony and evidence upon which the appeal is to be based.**  
**If you require special accommodations under the Americans with Disabilities Act of 1990, please call 407-436-3111 no later than two (2) business days prior to the hearing for assistance. Si usted requiere ayuda especial bajo la ley de Americanos con Incapacidades de 1990, por favor llame al 407-436-3111.**  
Phil Diamond, County Controller  
As Clerk of the Board of County Commissioners  
Orange County, Florida  
Publish: February 26, 2023, Orlando Sentinel Public Record (Orange Extra)  
Certify: MSBs for: FERNWAY and CONWAY ESTATES  
Highland Ridge  
Huckleberry Fields Tract N-5 Unit: 1  
Huckleberry Fields Tract N-5 Unit: 2  
Huntley Park  
International Drive Extension Area  
Lakeview Pointe at Horizon West Area, Ravenna Area and Mezzano Area  
McCormack Place, Live Oak Manor, and Willis and Brundidge  
c: All Board Members' Offices [email]  
County Attorney's Office, BCC [email to Angela Diaz]  
Jon Weiss, Deputy County Administrator, BCC [email]  
Ann Dawkins, Special Assessments [email]  
Cheryl Gillespie, Agenda Development [email]  
Mike Self, Orange TV, BCC [email]  
James Jerome, Program Coordinator, BCC [email]