

A stylized illustration of an orange with several leaves, rendered in shades of blue and yellow, positioned in the background of the slide.

Board of County Commissioners

Public Hearings

April 23, 2019



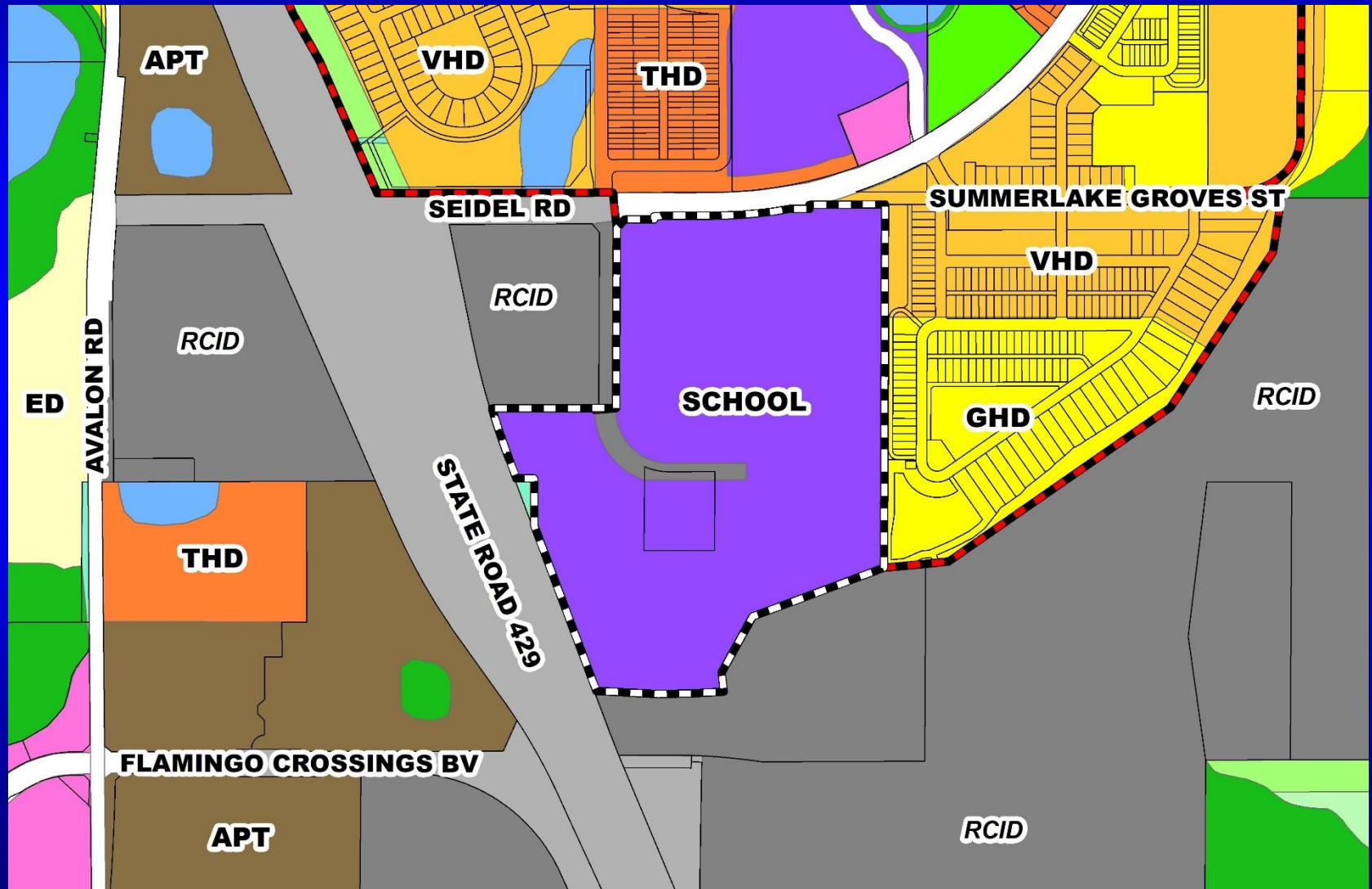
Village F Master Planned Development / Land Use Plan

Case:	CDR-19-01-036
Project Name:	Village F Master PD/LUP
Applicant:	Julie C. Salvo, Orange County Public Schools
District:	1
Acreage:	1,708.95 gross acres (<i>overall PD</i>) 68.61 gross acres (<i>affected parcels only</i>)
Location:	Seidel Road; or generally located on the south side of Seidel Road and east of State Road 429
Request:	To add an access arrow between PD Parcel S-19 and PD Parcel S-28 in order provide additional access through the northeast corner of the OCPS High School site.



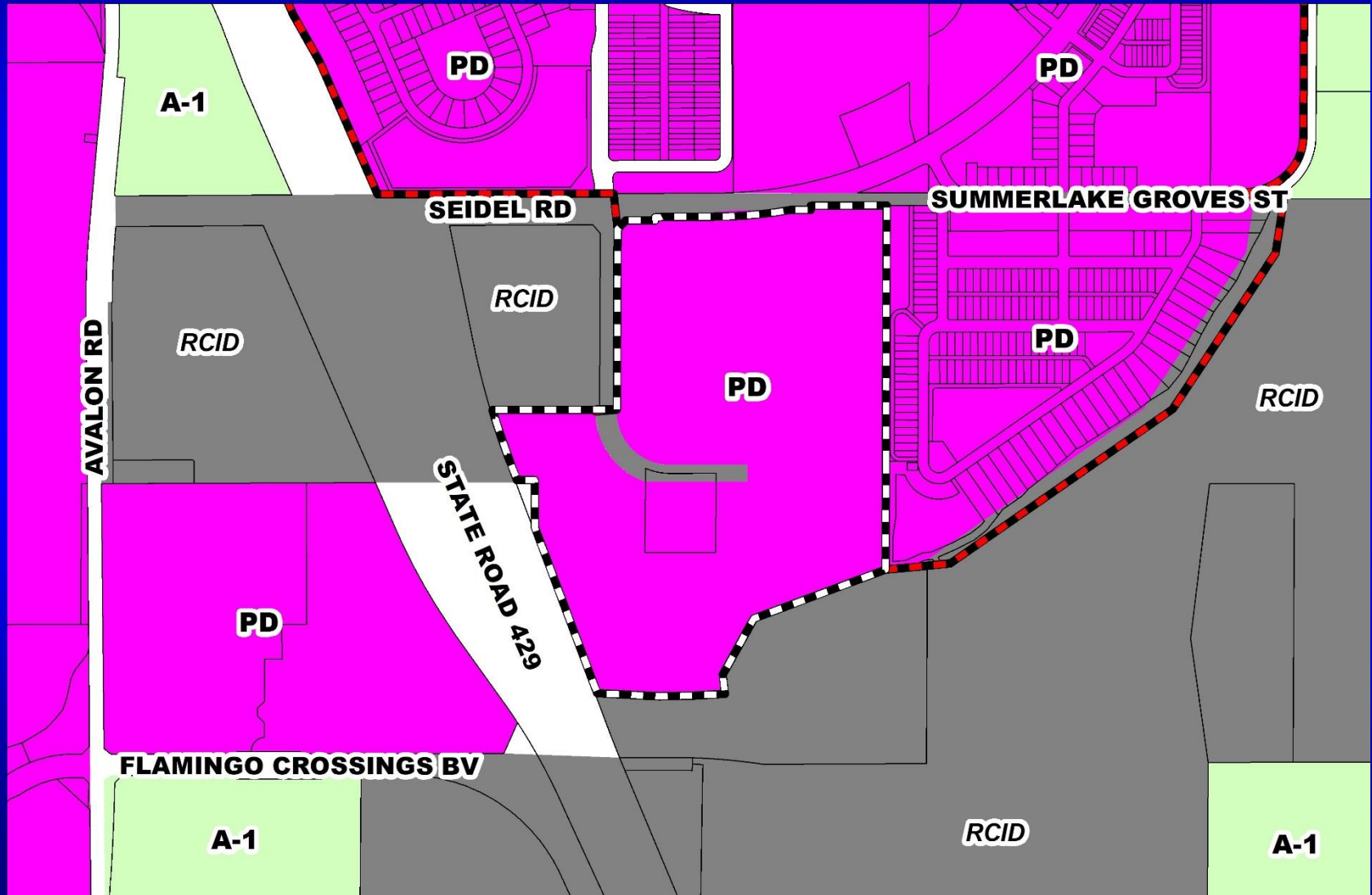
Village F Master Planned Development / Land Use Plan

Future Land Use Map



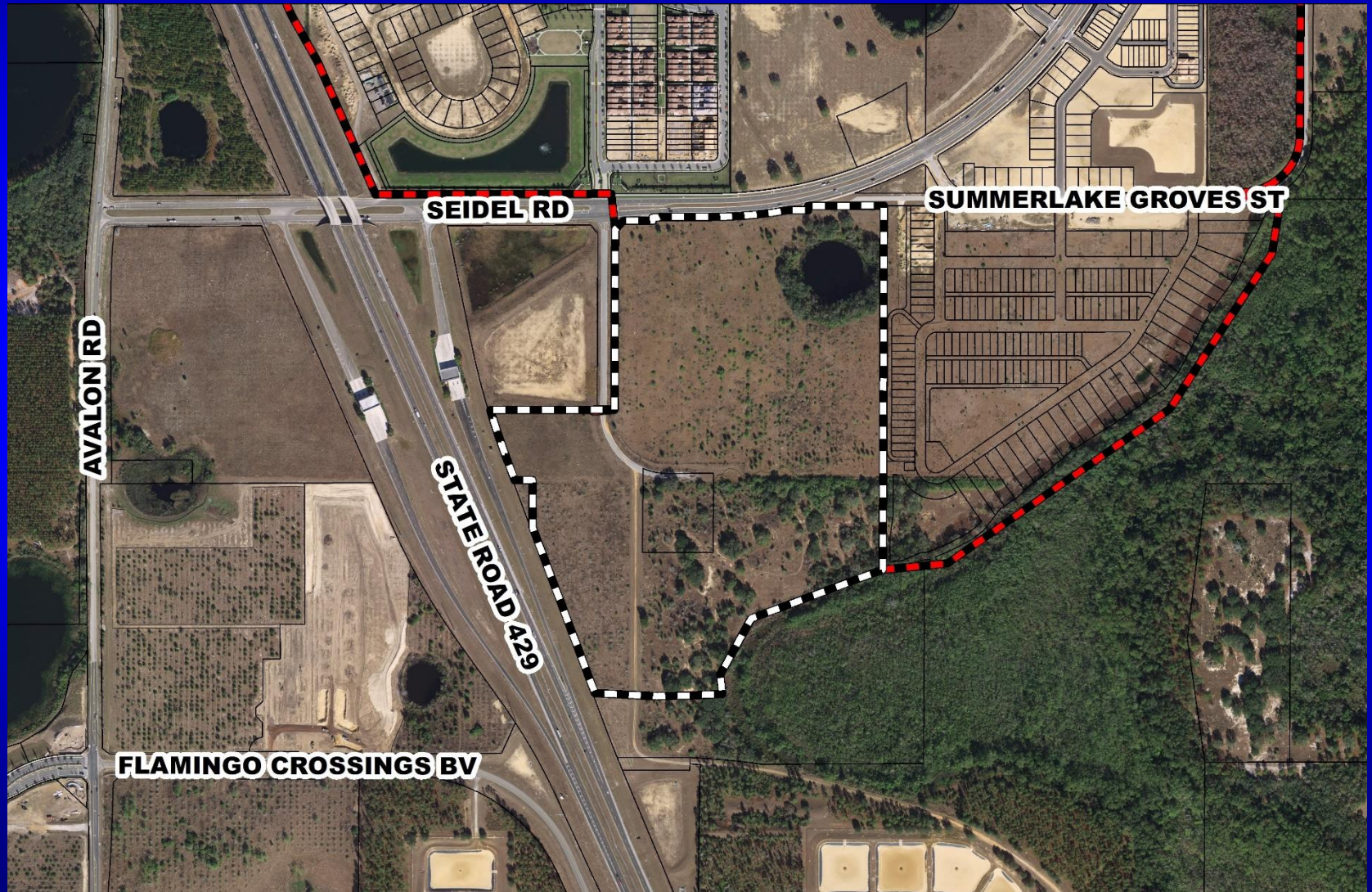


Village F Master Planned Development / Land Use Plan Zoning Map





Village F Master Planned Development / Land Use Plan Aerial Map





Action Requested

Make a finding of consistency with the Comprehensive Plan (CP) and approve the substantial change to the Village F Master Planned Development / Land Use Plan (PD/LUP) dated “Received March 13, 2019”, subject to the conditions listed under the DRC Recommendation in the Staff Report.

District 1



Board of County Commissioners

Public Hearings

April 23, 2019