


09-23-19A 10:25 RCVD



Interoffice Memorandum


 SEP23 19 9:36AM

DATE: September 19, 2019

TO: Katie A. Smith, Deputy Clerk of the
Board of County Commissioners,
County Comptroller's Office

THROUGH: Cheryl Gillespie, Supervisor,
Agenda Development Office

FROM: Alberto A. Vargas, MArch., Manager,
Planning Division

CONTACT PERSON: Eric Raasch, DRC Chairman
Development Review Committee 
Planning Division
(407) 836-5523 or Eric.RaaschJr@ocfl.net

SUBJECT: Request for Board of County Commissioners
(BCC) Public Hearing

Applicant: Bryan Potts, Tannath Design Inc.

Case Information: Case # LUP-18-11-386
(Rouse Road Townhomes PD)
Planning and Zoning Commission (PZC)
Meeting Date: September 19, 2019

Type of Hearing: Rezoning Public Hearing

Commission District: 5

General Location: 2460 and 2484 Rouse Road; generally south of Jay
Blanchard Trail, and west of Rouse Road.

**BCC Public Hearing
Required by:** Orange County Code, Chapter 30

LEGISLATIVE FILE # 19-1491

November 12, 2019
@ 2pm

**Clerk's Advertising
Requirements:**

(1) At least 15 days before the BCC public hearing date, publish an advertisement in the Legal Notices section of *The Orlando Sentinel* describing the particular request, the general location of the subject property, and the date, time, and place when the BCC public hearing will be held;

and

(2) At least 10 days before the BCC public hearing date, send notices of BCC public hearing by U.S. mail to owners of property within 300 feet of the subject property and beyond.

Spanish Contact Person:

IF YOU HAVE ANY QUESTIONS REGARDING THIS NOTICE, CONTACT THE ORANGE COUNTY PLANNING DIVISION: Front desk, 407-836-8181

PARA MÁS INFORMACIÓN, REFERENTE A ESTA VISTA PUBLICA CON RESPECTO A UNA AUDENCIA PUBLICA SOBRE PROPIEDAD EN SU AREA/VECINDAD, FAVOR COMUNICARSE CON LA DIVISIÓN DE PLANIFICACION, AL NUMERO, 407-836-8181

Advertising Language:

To rezone two (2) parcels containing 8.58 gross acres from R-1 (Single-Family Dwelling District) to PD (Planned Development District), in order to construct fifty-four (54) attached residential dwelling units.

In addition, the applicant has requested the following waiver from Orange County Code:

- 1) A waiver from Section 38-1254 is requested to allow a minimum PD perimeter setback of ten (10) feet along the north property lines for one-story and two-story buildings, in lieu of a minimum PD perimeter setback of twenty-five (25) from all boundaries of the PD.

Material Provided:

- (1) Names and last known addresses of property owners within 300 feet and beyond (*via email from Fiscal and Operational Support Division*); and
- (2) Location map (*to be mailed to property owners*).

Special instructions to the Clerk:

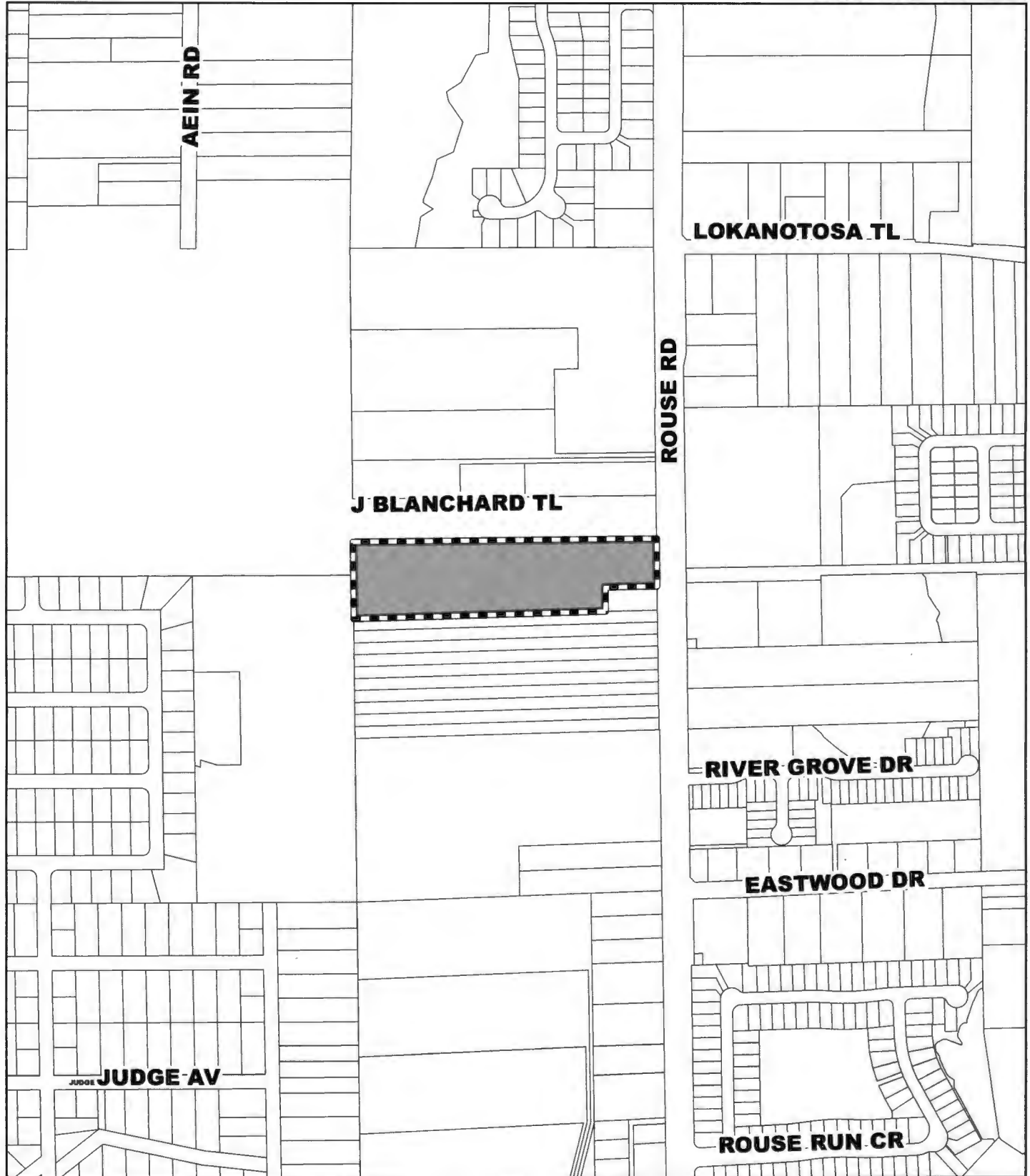
Please place this request on the next available BCC agenda. Unless stated otherwise, the public hearing should be advertised to begin at 2:00 p.m., or as soon thereafter as the matter may be heard.

Attachment (location map)

c: Chris R. Testerman, AICP, Deputy County Administrator
Jon V. Weiss, Director, Planning, Environmental, and Development Services
Department

If you have any questions regarding
this map, please call the Planning
Division at 407-836-5600.

LUP-18-11-386



Subject Property



1 inch = 550 feet