

Board of County Commissioners

Public Hearings

June 22, 2021



Karr PD / Osprey Ranch Preliminary Subdivision Plan

Case: PSP-20-03-089

Project Name: Karr PD / Osprey Ranch PSP


Applicant: Eric Warren, Poulos & Bennett, LLC

District: 1

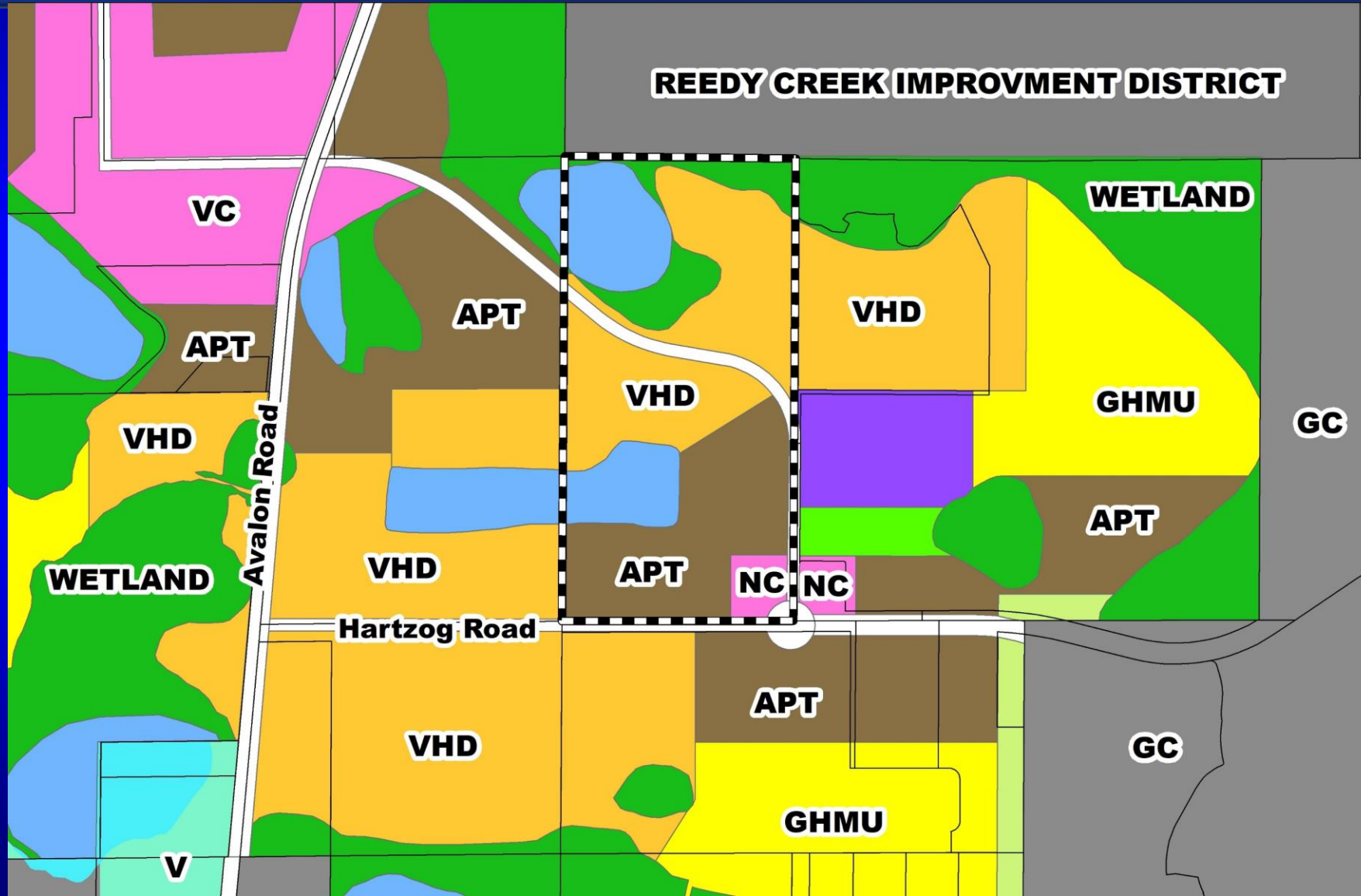
Acreage: 80.08 gross acres

Location: Generally located north of Hartzog Road and east of Avalon Road

Request: To subdivide 80.08 acres in order to construct 285 single-family attached and detached residential dwelling units.

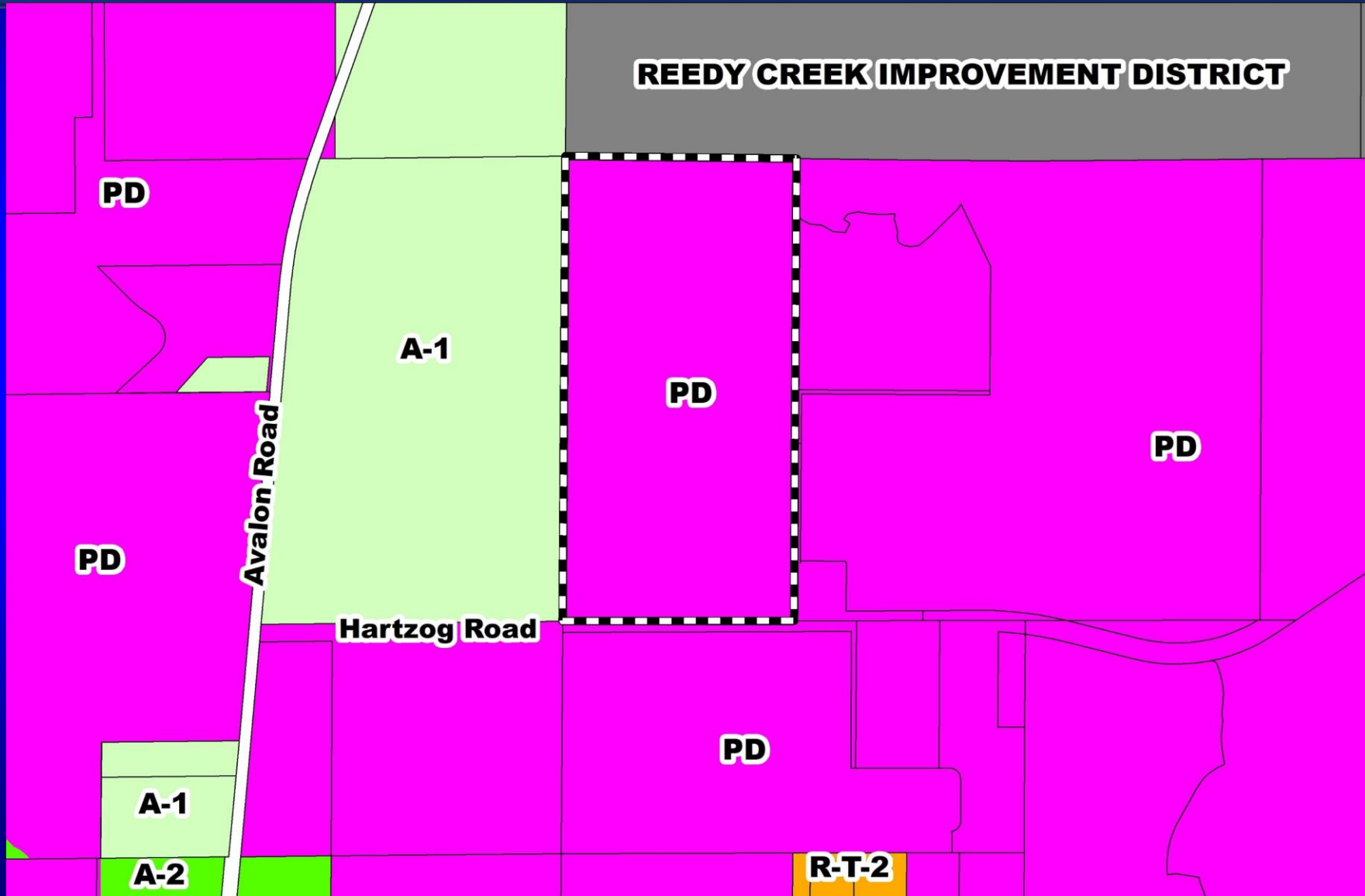


Karr PD / Osprey Ranch Preliminary Subdivision Plan Future Land Use Map





Karr PD / Osprey Ranch Preliminary Subdivision Plan Zoning Map





Karr PD / Osprey Ranch Preliminary Subdivision Plan Aerial Map



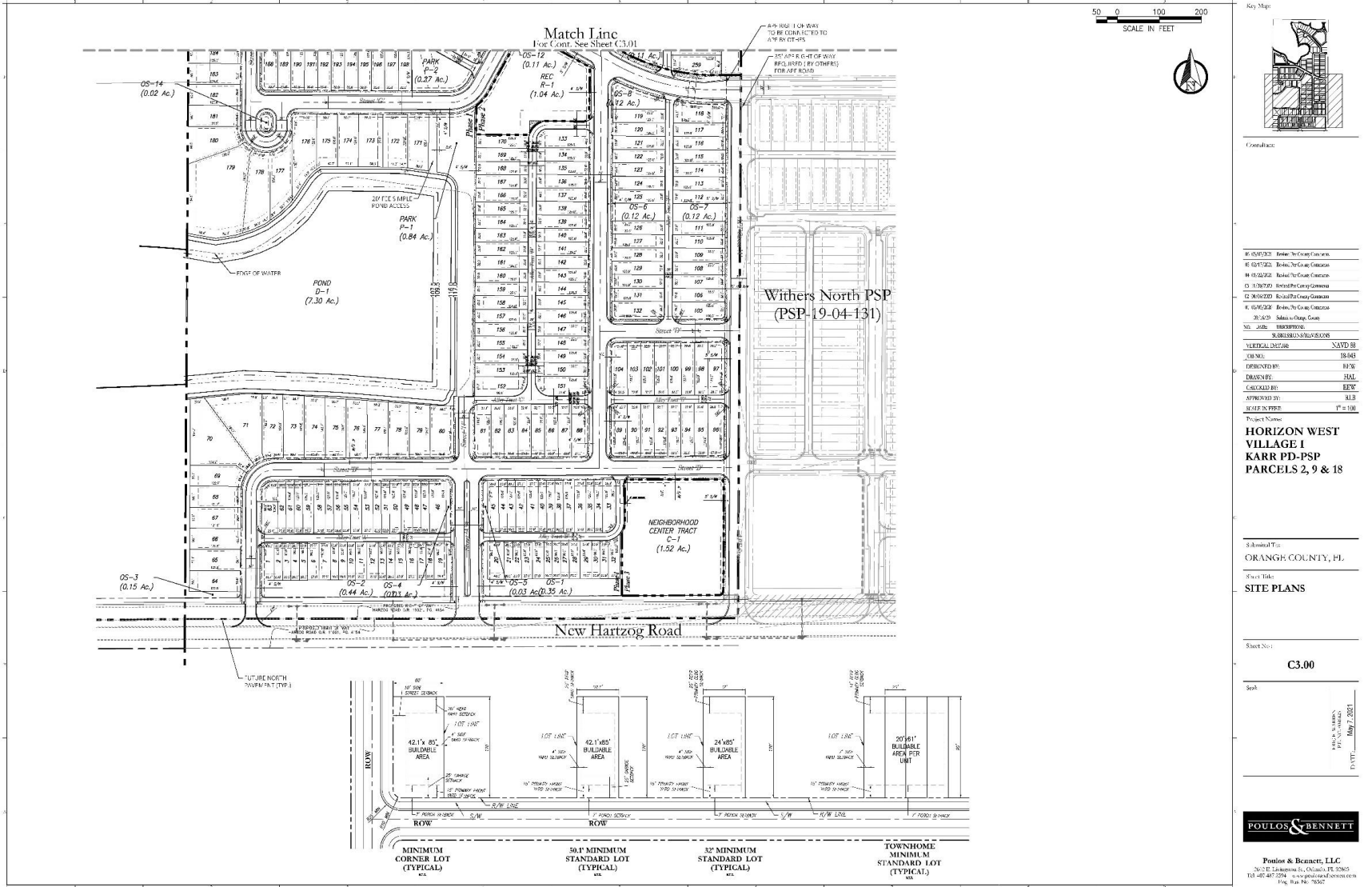




Karr PD / Osprey Ranch

Preliminary Subdivision Plan

Overall Preliminary Subdivision Plan



Consultant:

PROJECT NUMBER:	NAVD 88
DATE:	REVISION
DESIGNED BY:	BEW
DRAWN BY:	HAL
CHECKED BY:	BEW
APPROVED BY:	R.L.B.
SCALE IN PFP:	1" = 10'

HORIZON WEST VILLAGE I
KARR PD-PSP
PARCELS 2, 9 & 18

Submittal To:
ORANGE COUNTY, FL

Client Title:
SITE PLANS

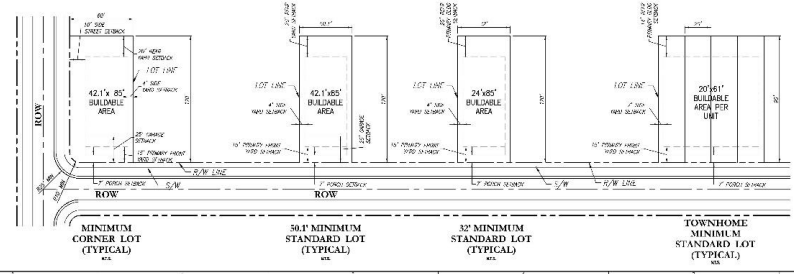
Sheet No.:
C3.00

Scale:
 1" = 10'

DATE: **May 17, 2021**

POULOS & BENNETT

Poulos & Bennett, LLC
 2617 E. Lakewood St., Orlando, FL 32825
 Tel: 407.487.2724 Fax: 407.487.2725
 www.poulosandbennett.com
 Proj. No. 16-7652



2:22PM 15-243 1807 - 18462 - INTX PROPERTY PLAN (SUBMITTAL) (15-243) - 18-PP-SP



Action Requested


Make a finding of consistency with the Comprehensive Plan and approve the Karr PD / Osprey Ranch PSP dated “Received April 27, 2021”, subject to the conditions listed under the DRC Recommendation in the Staff Report.

District 1

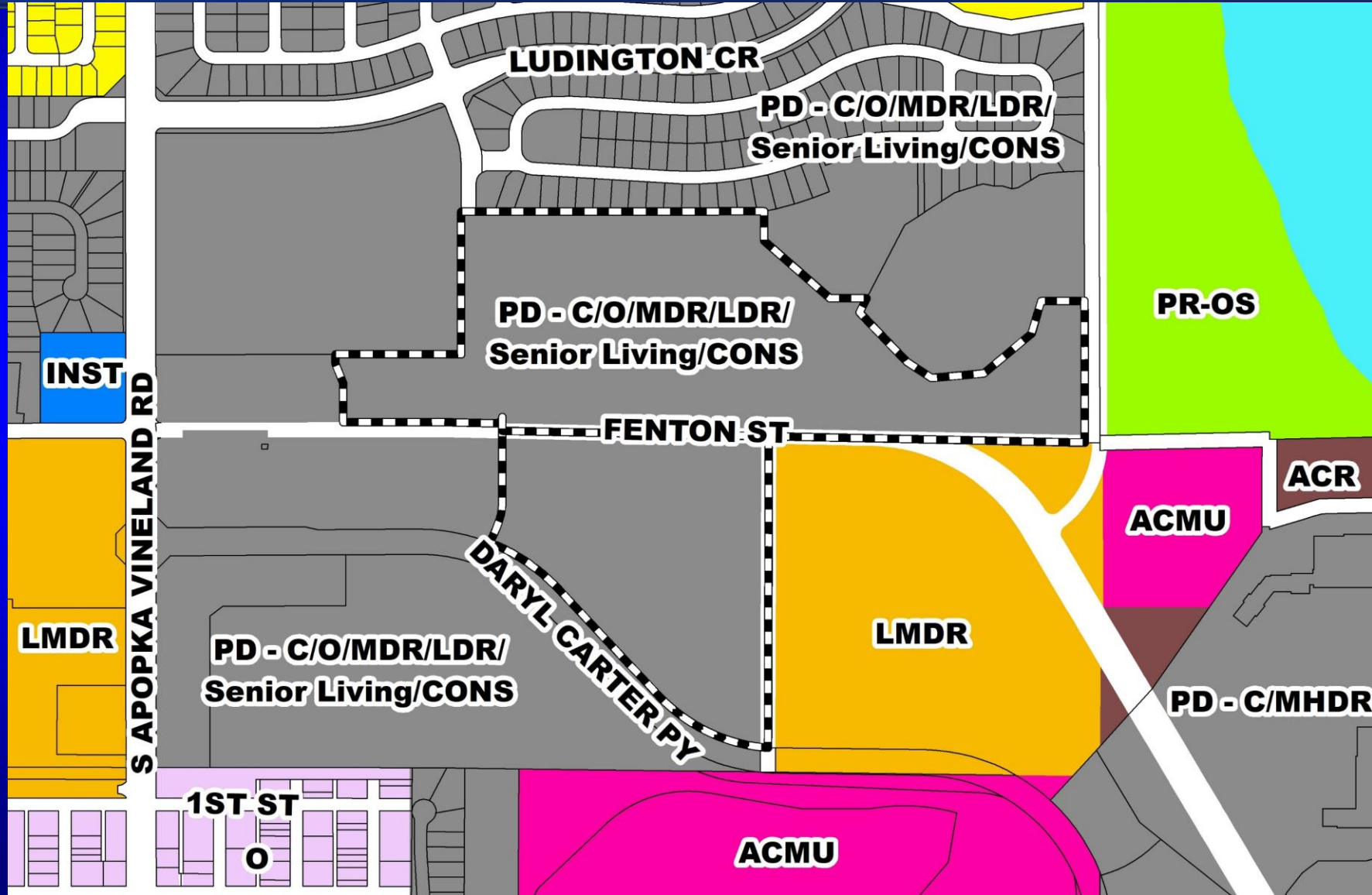



Kerina Parkside PD / Tract 4 & 5 Preliminary Subdivision Plan

- Case:** PSP-20-02-035
- Project Name:** Kerina Parkside PD / Tract 4 & 5 PSP
- Applicant:** Miranda Fitzgerald, Lowndes, Drosdick, Doster, Kantor & Reed, P.A.
- District:** 1
- Acreage:** 68.73 gross acres
- Location:** Generally located north of Daryl Carter Parkway and east of Apopka Vineland Road
- Request:** To subdivide 68.73 acres in order to construct 191 single-family residential dwelling units.

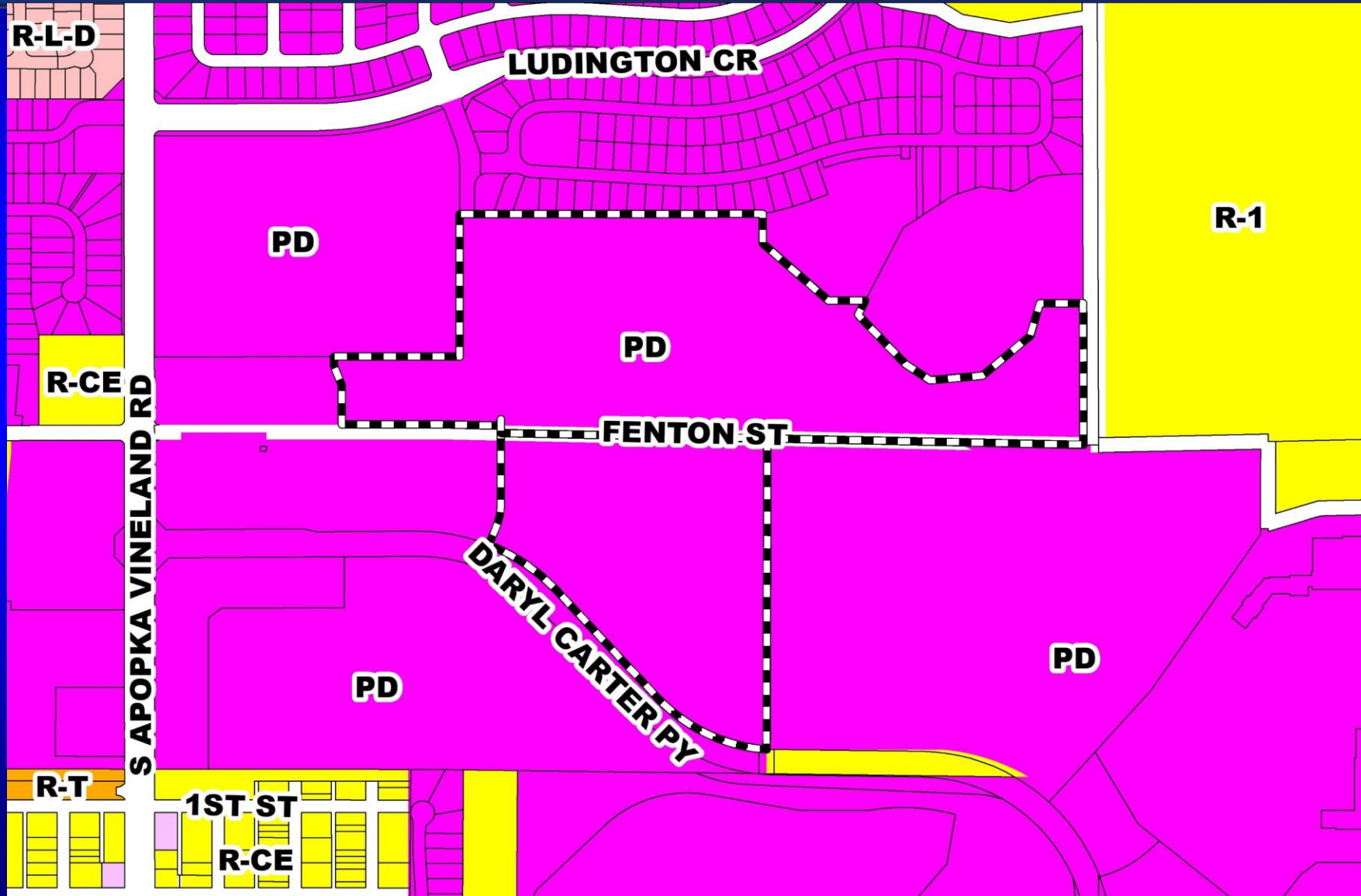


Kerina Parkside PD / Tract 4 & 5 Preliminary Subdivision Plan Future Land Use Map





Kerina Parkside PD / Tract 4 & 5 Preliminary Subdivision Plan Zoning Map





Kerina Parkside PD / Tract 4 & 5 Preliminary Subdivision Plan Aerial Map

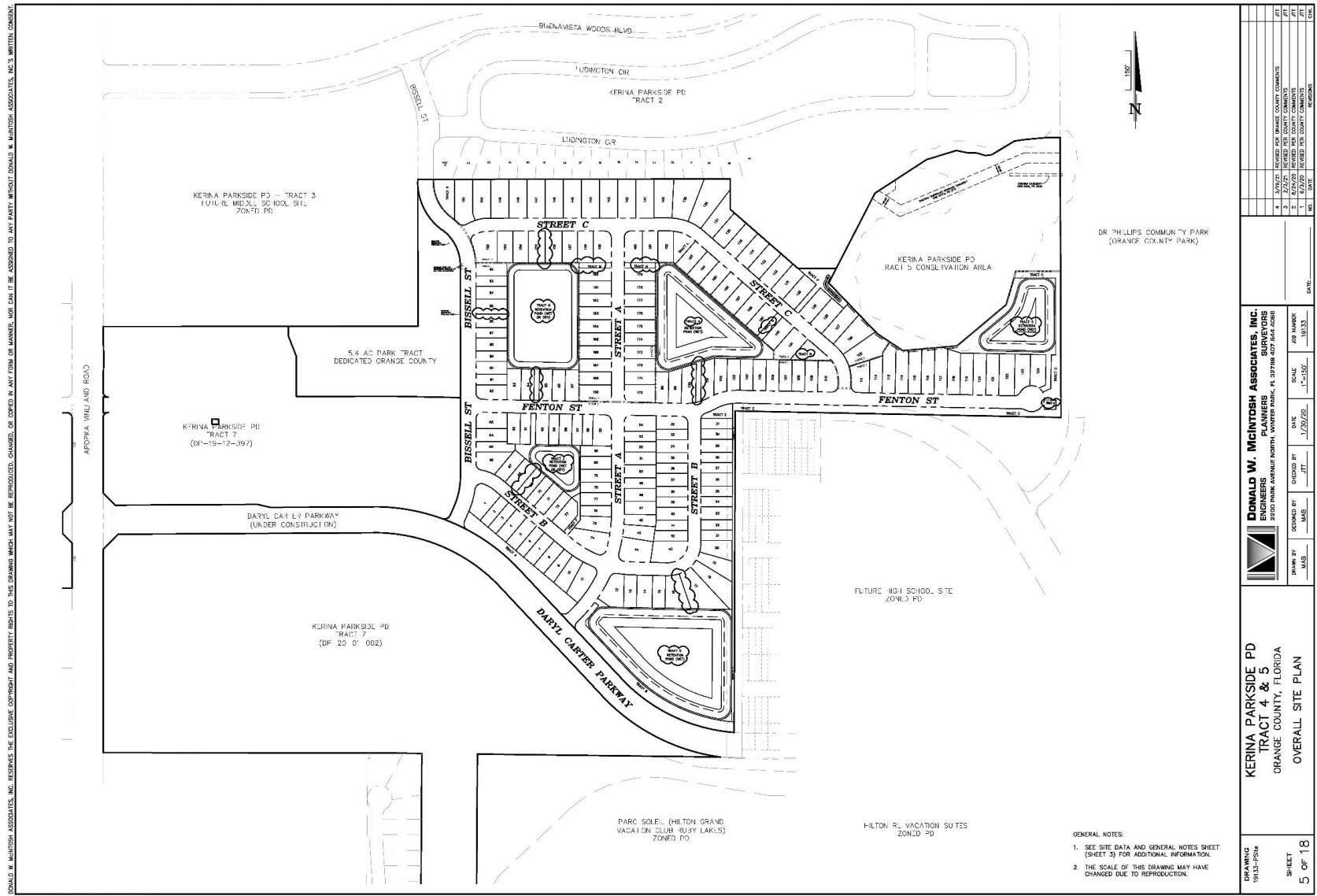




Kerina Parkside PD / Tract 4 & 5

Preliminary Subdivision Plan

Overall Preliminary Subdivision Plan



DONALD W. MCINTOSH ASSOCIATES, INC. RESERVES THE EXCLUSIVE COPYRIGHT AND PROPERTY RIGHTS TO THIS DRAWING WHICH MAY NOT BE REPRODUCED, CHANGED, OR COPIED IN ANY FORM OR MANNER, NOR CAN IT BE ASSIGNED TO ANY PARTY WITHOUT DONALD W. MCINTOSH ASSOCIATES, INC.'S WRITTEN CONSENT.

- GENERAL NOTES:
1. SEE SITE DATA AND GENERAL NOTES SHEET (SHEET 3) FOR ADDITIONAL INFORMATION.
 2. THE SCALE OF THIS DRAWING MAY HAVE CHANGED DUE TO REPRODUCTION.

<p>DRAWING 19133-FS18</p> <p>SHEET 5 of 18</p>	<p>KERINA PARKSIDE PD TRACT 4 & 5 ORANGE COUNTY, FLORIDA OVERALL SITE PLAN</p>	<p>DONALD W. MCINTOSH ASSOCIATES, INC. 19133 FENTON AVENUE NORTH, SUITE 100 ORANGE, FL 32838 (407) 281-6688</p> <p>DESIGNED BY: MJB CHECKED BY: JTT DATE: 1/25/21 SCALE: 1"=150' JOB NUMBER: 19133</p> <table border="1" style="width: 100%; border-collapse: collapse;"> <tr> <td>DATE</td> <td>DATE</td> <td>DATE</td> </tr> <tr> <td>1/25/21</td> <td>1/25/21</td> <td>1/25/21</td> </tr> <tr> <td>DESIGNED BY</td> <td>CHECKED BY</td> <td>DATE</td> </tr> <tr> <td>MJB</td> <td>JTT</td> <td>1/25/21</td> </tr> </table> <table border="1" style="width: 100%; border-collapse: collapse;"> <tr> <td>NO.</td> <td>DATE</td> <td>REVISIONS</td> </tr> <tr> <td>1</td> <td>1/25/21</td> <td>ISSUED FOR COUNTY COMMENTS</td> </tr> <tr> <td>2</td> <td>2/2/21</td> <td>REVISED FOR COUNTY COMMENTS</td> </tr> <tr> <td>3</td> <td>2/2/21</td> <td>REVISED FOR COUNTY COMMENTS</td> </tr> <tr> <td>4</td> <td>2/2/21</td> <td>REVISED FOR COUNTY COMMENTS</td> </tr> </table>	DATE	DATE	DATE	1/25/21	1/25/21	1/25/21	DESIGNED BY	CHECKED BY	DATE	MJB	JTT	1/25/21	NO.	DATE	REVISIONS	1	1/25/21	ISSUED FOR COUNTY COMMENTS	2	2/2/21	REVISED FOR COUNTY COMMENTS	3	2/2/21	REVISED FOR COUNTY COMMENTS	4	2/2/21	REVISED FOR COUNTY COMMENTS
DATE	DATE	DATE																											
1/25/21	1/25/21	1/25/21																											
DESIGNED BY	CHECKED BY	DATE																											
MJB	JTT	1/25/21																											
NO.	DATE	REVISIONS																											
1	1/25/21	ISSUED FOR COUNTY COMMENTS																											
2	2/2/21	REVISED FOR COUNTY COMMENTS																											
3	2/2/21	REVISED FOR COUNTY COMMENTS																											
4	2/2/21	REVISED FOR COUNTY COMMENTS																											



Action Requested

Make a finding of consistency with the Comprehensive Plan and approve the Kerina Parkside PD / Tract 4 & 5 PSP dated “Received May 13, 2021”, subject to the conditions listed under the DRC Recommendation in the Staff Report.

District 1



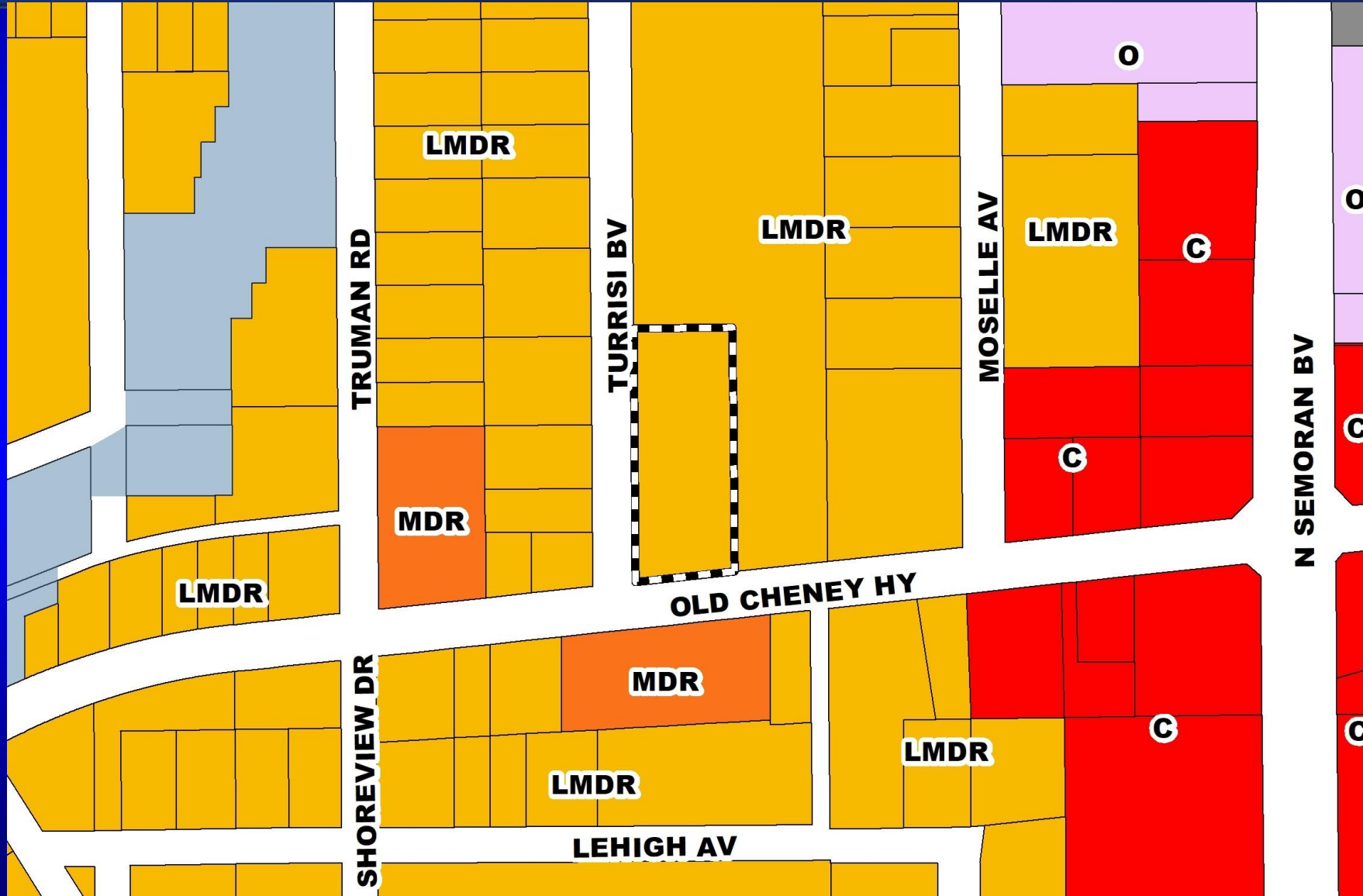
Old Cheney Townhomes PD / Old Cheney Townhomes Preliminary Subdivision Plan

- Case:** PSP-20-08-232
- Project Name:** Old Cheney Townhomes PD / Old Cheney Townhomes PSP
- Applicant:** Neel Shivcharran, Galleon Consulting Group, LLC
- District:** 5
- Acreage:** 1.14 gross acres
- Location:** Generally located north of Old Cheney Highway and east of Turrisi Boulevard
- Request:** To subdivide 1.14 acres in order to construct 10 single-family attached residential dwelling units. Additionally, one (1) waiver from Orange County Code to allow the lots to be accessed from an external street in lieu of an internal subdivision street is associated with this request.



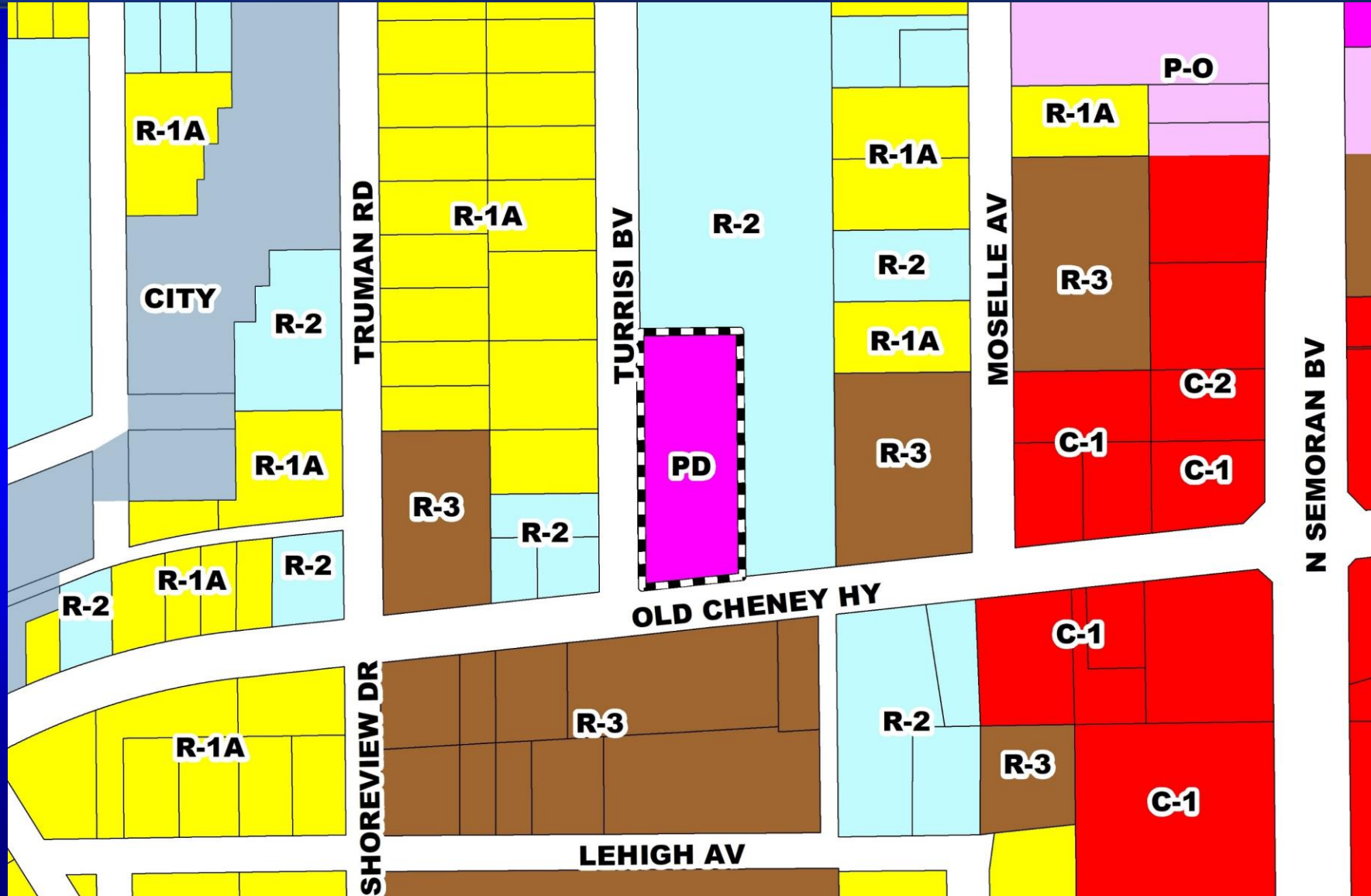
Old Cheney Townhomes PD / Old Cheney Townhomes Preliminary Subdivision Plan

Future Land Use Map





Old Cheney Townhomes PD / Old Cheney Townhomes Preliminary Subdivision Plan Zoning Map






Old Cheney Townhomes PD / Old Cheney Townhomes Preliminary Subdivision Plan

Aerial Map






Action Requested

Make a finding of consistency with the Comprehensive Plan and approve the Old Cheney Townhomes PD / Old Cheney Townhomes PSP dated “Received March 3, 2021”, subject to the conditions listed under the DRC Recommendation in the Staff Report.

District 5



RZ-21-04-020 – Breck L Johnson Planning and Zoning Commission (PZC) Board-Called Hearing

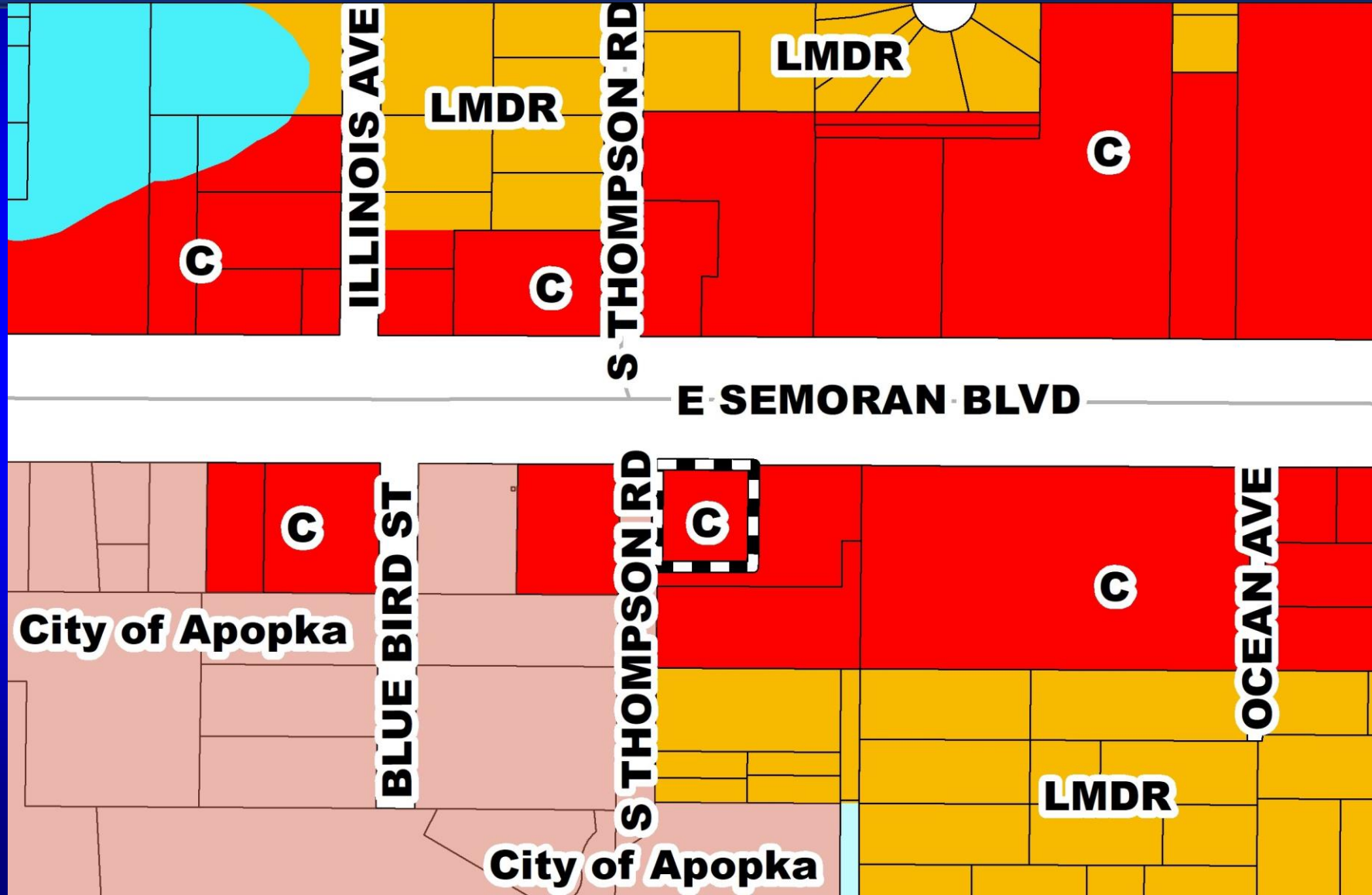
- Case:** RZ-21-04-020
- Applicant:** Breck L. Johnson
- District:** 2
- Location:** 1220 E. Semoran Boulevard; or generally located on the southeast corner of S. Thompson Road and E. Semoran Boulevard
- Acreage:** 0.55 gross acre
- From:** C-1 (Retail Commercial District)
- To:** C-2 (General Commercial District) (Restricted)
- Proposed Use:** General Commercial Uses (i.e. mechanical shop, auto sales, lawn mower shop, etc.)




RZ-21-04-020 – Breck L Johnson

Planning and Zoning Commission (PZC) Board-Called Hearing

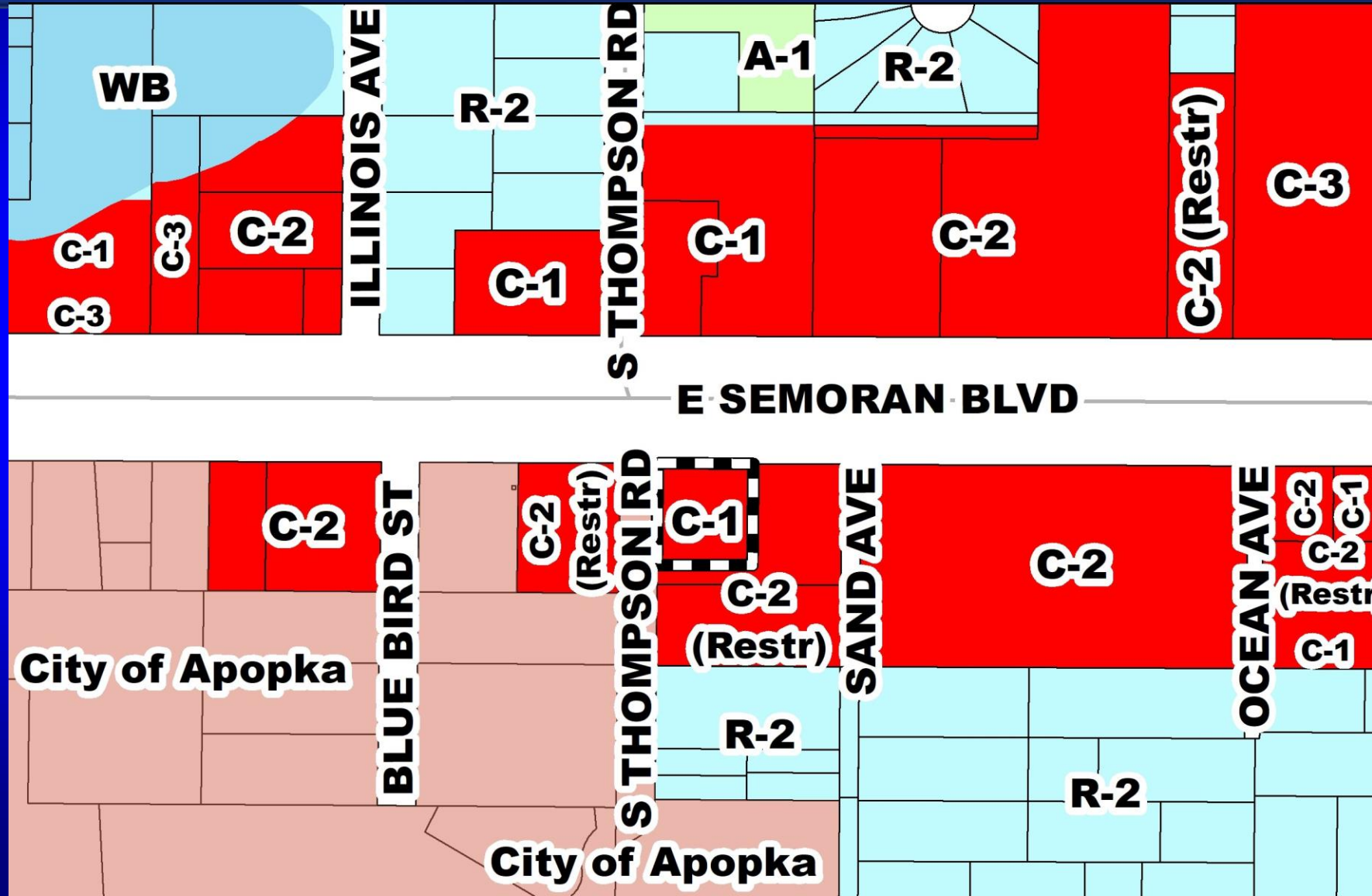
Future Land Use Map





RZ-21-04-020 – Breck L Johnson

Planning and Zoning Commission (PZC) Board-Called Hearing Zoning Map

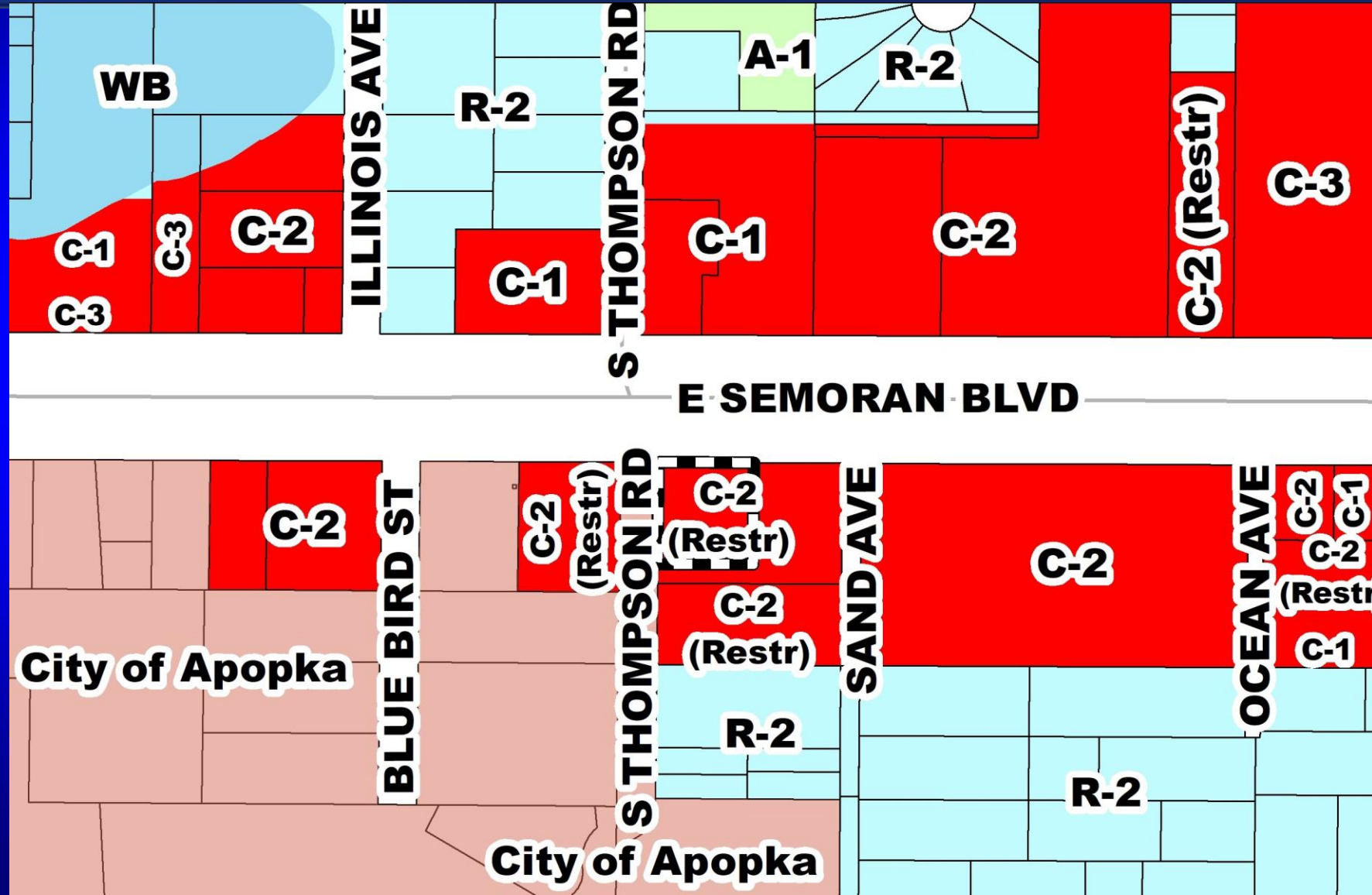




RZ-21-04-020 – Breck L Johnson

Planning and Zoning Commission (PZC) Board-Called Hearing

Proposed Zoning Map






RZ-21-04-020 – Breck L Johnson

Planning and Zoning Commission (PZC) Board-Called Hearing

Aerial Map






Action Requested

Make a finding of consistency with the Comprehensive Plan and recommend **APPROVAL** of the requested C-2 Restricted (General Commercial District) zoning, subject to the following restrictions:

1. **New Billboards and pole signs shall be prohibited. The existing pole sign shall be removed;**
2. **Permitted uses are C-1 uses plus the C-2 use of auto sales;**
3. **The applicant / developer shall submit a site plan to demonstrate compliance with all Orange County Code requirements (including landscaping and paved surfaces) prior to the accommodation of any C-2 uses; and**
4. **Outdoor storage, except for operable cars for sale, shall be prohibited; and ~~screened and not visible from the public right of way.~~**
5. **For any use other than a gas station, the gas pump canopy must be removed prior to the commencement of a new use.**



Colonial Greens Planned Development / Land Use Plan

- Case:** CDR-21-03-108
- Project Name:** Colonial Greens PD
- Applicant:** Hugh Jacobs, Orlando Leased Housing Associates XIII, LLLP
- District:** 3
- Acreage:** 10.59 gross acres (overall PD)
- Location:** Generally located south of East Colonial Drive and east of State Road 417.
- Request:** To amend two waivers from Orange County Code to allow the entire senior affordable housing complex to be a maximum of four (4) stories, fifty-five (55) feet. The Board previously approved waivers to allow the project to be four (4) stories, forty-four (44) feet.

Board of County Commissioners

Public Hearings

June 22, 2021