

Board of County Commissioners

Shoreline Alteration/Dredge and Fill Permit Application

SADF-21-07-014

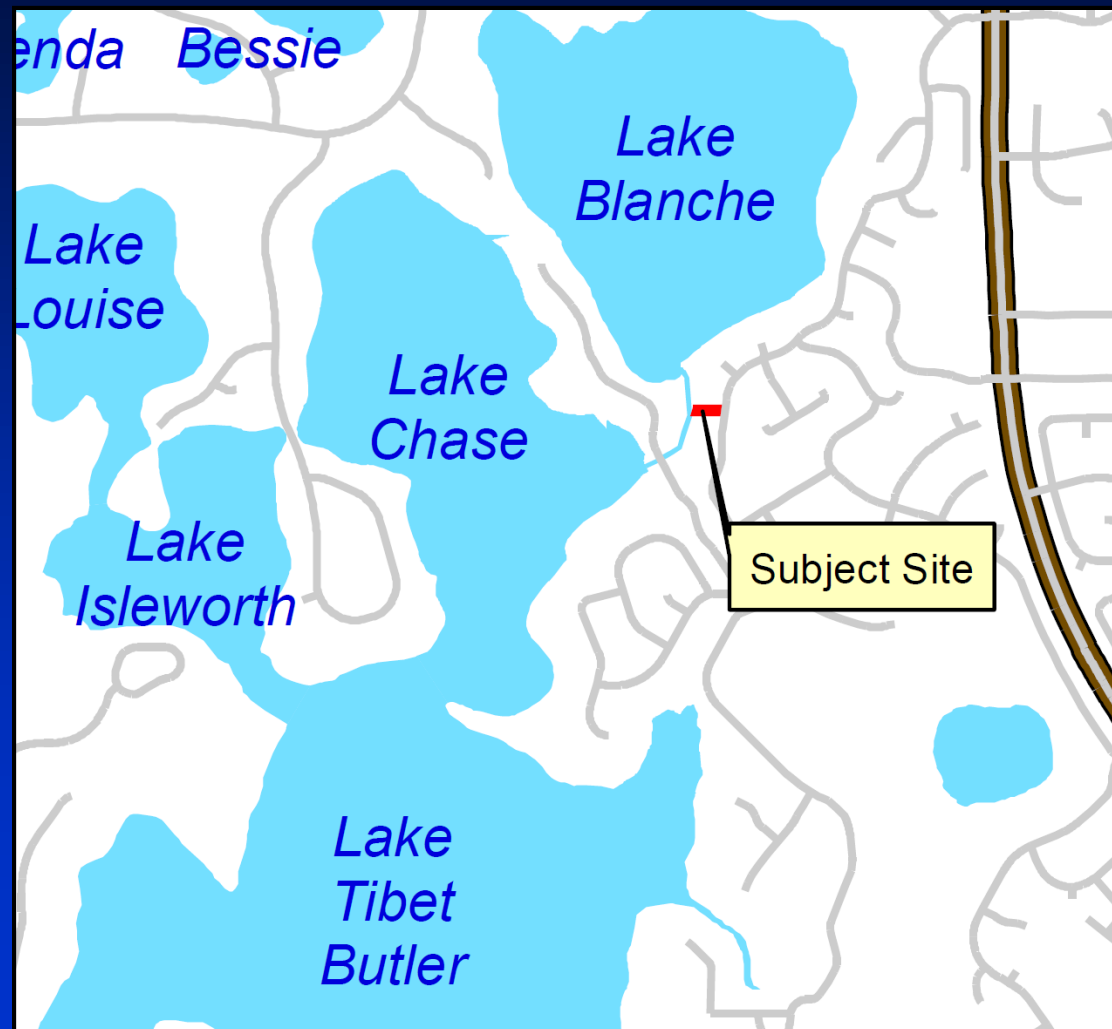
Applicants: Mark and Becky Simmons

September 28, 2021



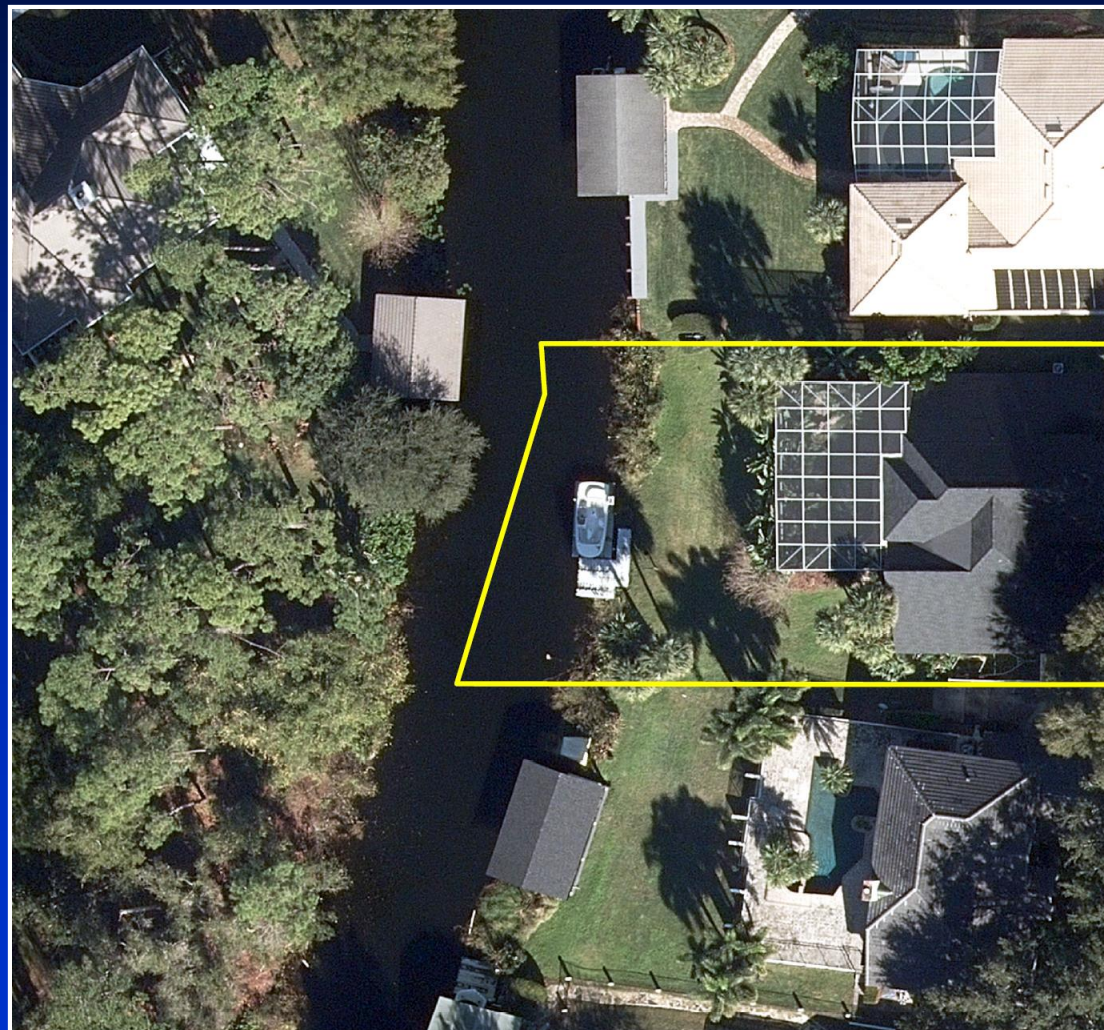
Location Map

5614 Bay Side Drive, Orlando



Parcel ID No.: 21-23-28-5938-00-470

5614 Bay Side Drive, Orlando



Parcel ID No.: 21-23-28-5938-00-470



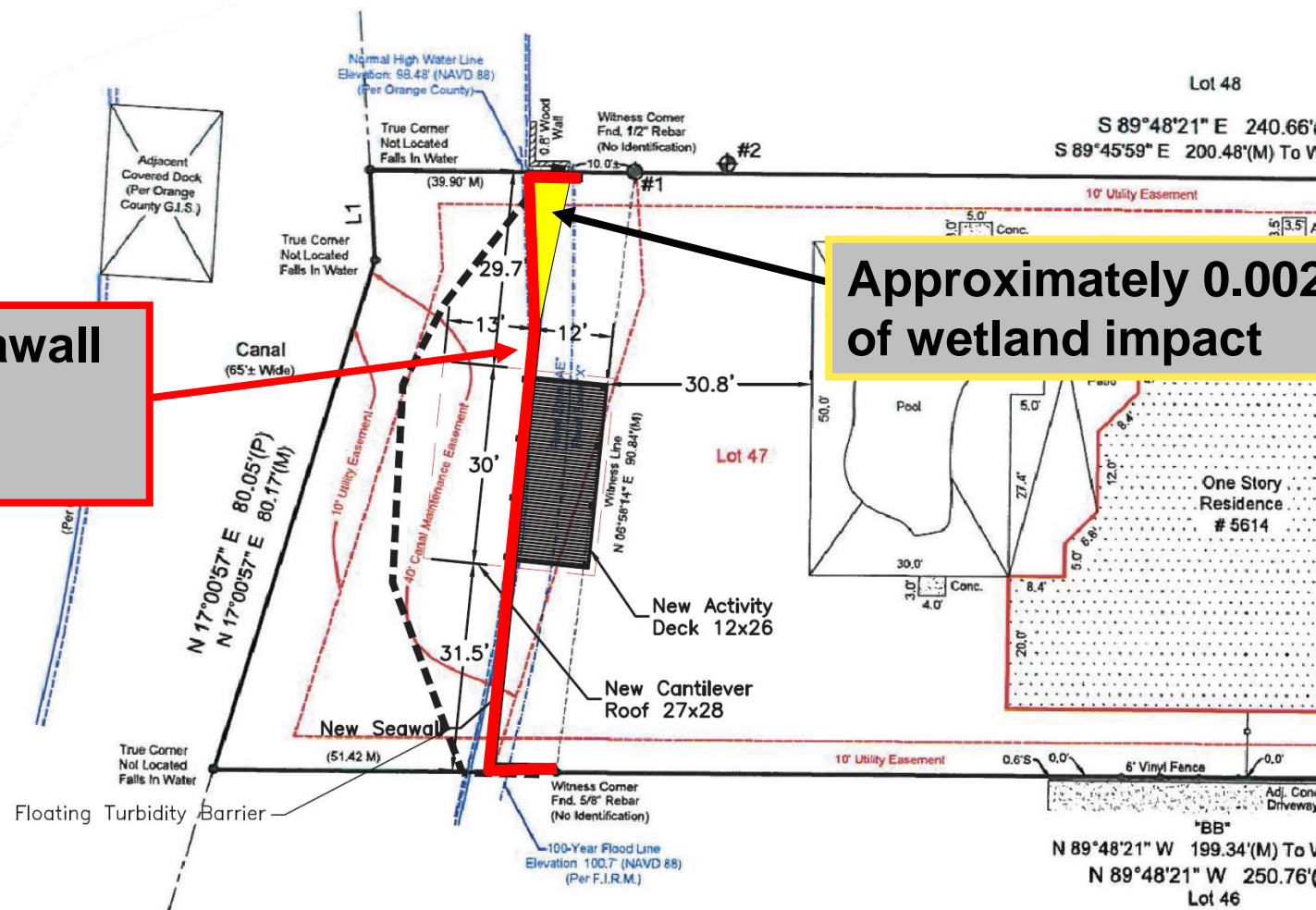
Existing Conditions





Site Plan

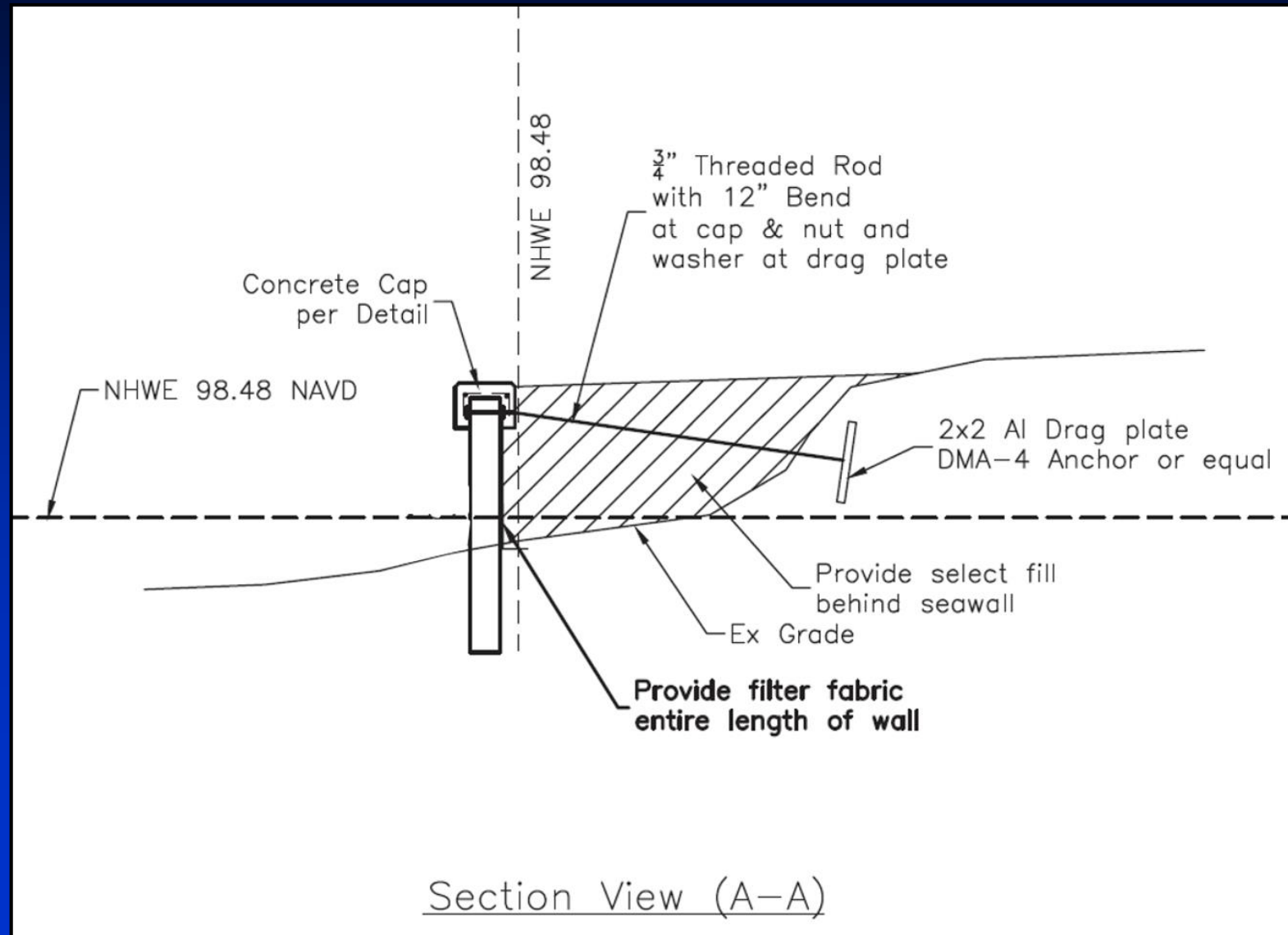
Proposed vinyl seawall
at the Normal High
Water Elevation



Approximately 0.002-acre
of wetland impact



Site Plan





Considerations

- **Project reviewed in accordance with Chapter 33, Article IV and the review criteria and conditions of issuance therein.**
- **There are other seawalls on the canal, including both adjacent properties.**
- **Notification of the public hearing was sent to property owners within 500 feet of the project site; no objections were received.**



Finding

- Pursuant to Orange County Code, Chapter 33, Article IV, Environmental Protection Division staff has evaluated the proposed SADF permit application and required documents and has made a finding that the request is consistent with Section 33-129.



Action Requested

- **Acceptance of the findings and recommendation of the Environmental Protection Division staff and approval of Shoreline Alteration/Dredge and Fill Permit SADF-21-07-014 for Mark and Becky Simmons, subject to the conditions listed in the staff report. District 1**