

BCC Mtg. Date: September 28, 2021

DOC # 20210508152

08/19/2021 12:12 PM Page 1 of 5

Rec Fee: \$44.00

Deed Doc Tax: \$0.00

Mortgage Doc Tax: \$0.00

Intangible Tax: \$0.00

Phil Diamond, Comptroller

Orange County, FL

Ret To: CSC INC

ORDINANCE NO. 2021-046

**(Annexation Ordinance for 128 1st Street –
Martinez-Perez Property)**

TAX PARCEL ID: 17-22-28-0000-00-069

CASE NO. AX-06-21-21: 128 1st Street – Martinez-Perez Property Annexation

AN ORDINANCE OF THE CITY OF OCOEE, FLORIDA, ANNEXING INTO THE CORPORATE LIMITS OF THE CITY OF OCOEE, FLORIDA, CERTAIN REAL PROPERTY CONTAINING APPROXIMATELY 1.02 ACRES LOCATED ON THE WEST SIDE OF 1ST STREET APPROXIMATELY 1124 FEET SOUTH OF E. SILVER STAR ROAD; PURSUANT TO THE APPLICATION SUBMITTED BY THE PROPERTY OWNER, FINDING SAID ANNEXATION TO BE CONSISTENT WITH THE OCOEE COMPREHENSIVE PLAN, THE OCOEE CITY CODE AND THE JOINT PLANNING AREA AGREEMENT; PROVIDING FOR AND AUTHORIZING THE UPDATING OF OFFICIAL CITY MAPS; PROVIDING DIRECTION TO THE CITY CLERK; PROVIDING FOR SEVERABILITY; REPEALING INCONSISTENT ORDINANCES; PROVIDING FOR AN EFFECTIVE DATE.

WHEREAS, pursuant to Section 171.044, Florida Statutes, the owner of certain real property located in unincorporated Orange County, Florida, as hereinafter described, has petitioned the City Commission of the City of Ocoee, Florida (the “Ocoee City Commission”) to annex approximately 1.02 acres of property, as more particularly described in **Exhibit “A”** attached hereto, into the corporate limits of the City of Ocoee, Florida; and

WHEREAS, the Ocoee City Commission has determined that said petition bears the signatures of all owners of the real property proposed to be annexed into the corporate limits of the City of Ocoee, Florida; and

WHEREAS, notice of the proposed annexation has been published pursuant to the requirements of Section 171.044(2), Florida Statutes, and Section 5-9(E) of Article V of Chapter 180 of the Land Development Code of the City of Ocoee (the “Code”); and

WHEREAS, on July 13, 2021, the Planning and Zoning Commission of the City of Ocoee, Florida, reviewed the proposed annexation and found it to be consistent with the Ocoee Comprehensive Plan, to comply with all applicable requirements of the Ocoee City Code, and to be in the best interest of the City of Ocoee and has recommended to the Ocoee City Commission that it approve said annexation petition; and

WHEREAS, the Ocoee City Commission has the authority, pursuant to Section 171.044, Florida Statutes, to annex said real property into its corporate limits upon petition of the owners of said real property; and

Received by: Clerk of BCC August 20, 2021 LL

c:

County Mayor

Commissioner Districts 2, 3, & 6 only

County Administrator

Utilities Department Director Ray Hanson

WHEREAS, the Ocoee City Commission is desirous of annexing and redefining the boundary lines of the City of Ocoee, Florida, to include said real property.

NOW THEREFORE, BE IT ENACTED BY THE CITY COMMISSION OF THE CITY OF OCOEE, FLORIDA, AS FOLLOWS:

Section 1. AUTHORITY. The Ocoee City Commission has the authority to adopt this Ordinance pursuant to Article VIII of the Constitution of the State of Florida, Chapters 166 and 171, Florida Statutes, and Section C-7 of Article 1 of the Charter of the City of Ocoee, Florida.

Section 2. PETITION. The Ocoee City Commission hereby finds that the petition to annex certain lands, as hereinafter described, into the corporate limits of the City of Ocoee, Florida, bears the signatures of all owners of the real property proposed to be annexed into the corporate limits of the City of Ocoee, Florida.

Section 3. ANNEXATION. The following described real property located in unincorporated Orange County, Florida, is hereby annexed into the corporate limits of the City of Ocoee, Florida:

SEE EXHIBIT "A" ATTACHED HERETO AND BY THIS REFERENCE MADE A PART HEREOF

Section 4. MAP. A map of said land herein described which clearly shows the annexed area is attached hereto as **EXHIBIT "B"** and by this reference is made a part hereof.

Section 5. CONSISTENCY FINDING. The Ocoee City Commission hereby finds that the annexation of said land herein described is consistent with the Ocoee Comprehensive Plan, as amended, and meets all of the requirements for annexation set forth in the Ocoee Comprehensive Plan, and the Ocoee City Code.

Section 6. CORPORATE LIMITS. The corporate territorial limits of the City of Ocoee, Florida, are hereby redefined to include said land herein described and annexed.

Section 7. OFFICIAL MAPS. The City Clerk is hereby authorized to update and supplement official City maps of the City of Ocoee, Florida, to include said land herein described and annexed.

Section 8. LIABILITY. The land herein described and future inhabitants of said land herein described shall be liable for all debts and obligations and be subject to all species of taxation, laws, ordinances, and regulations of the City of Ocoee, Florida, and be entitled to the same privileges and benefits as other areas of the City of Ocoee, Florida.

Section 9. SEVERABILITY. If any section, subsection, sentence, clause, phrase, or portion of this Ordinance is for any reason held invalid or unconstitutional by any court of competent jurisdiction, such portion shall be deemed a separate, distinct, and independent provision and such holding shall not affect the validity of the remaining portion hereto.

Section 10. CONFLICTING ORDINANCES. All ordinances or parts of ordinances in conflict herewith are hereby repealed.


Section 11. EFFECTIVE DATE. This Ordinance shall become effective upon passage and adoption. Thereafter, the City Clerk is hereby directed to file a certified copy of this Ordinance with the Clerk of the Circuit Court for Orange County, Florida, the Chief Administrative Officer of Orange County, Florida, and with the Florida Department of State within seven (7) days from the effective date.


PASSED AND ADOPTED this 17th day of August, 2021.

APPROVED:

CITY OF OCOEE, FLORIDA

ATTEST:


Melanie Sibbitt, City Clerk


Rusty Johnson, Mayor

(SEAL)

FOR USE AND RELIANCE ONLY BY THE
CITY OF OCOEE, FLORIDA APPROVED AS
TO FORM AND LEGALITY THIS 17th DAY
OF AUG., 2021

ADVERTISED 8/5/21 AND 8/12/21
READ FIRST TIME Aug. 3, 2021
READ SECOND TIME AND ADOPTED
August 17, 2021, UNDER AGENDA
ITEM NO. 22

SHUFFIELD, LOWMAN & WILSON, P.A.


By: 
City Attorney

EXHIBIT "A"

LEGAL DESCRIPTION

THE SOUTH 160 FEET OF THE NORTHWEST $\frac{1}{4}$ OF THE SOUTHEAST $\frac{1}{4}$ OF SECTION
17, TOWNSHIP 22 SOUTH, RANGE 28 EAST, EAST OF LAKE, LESS THE EAST 185
FEET THEREOF LYING AND BEING SITUATED IN ORANGE COUNTY, FLORIDA.

BCC Mtg. Date: September 28, 2021

DOC # 20210508039

08/19/2021 11:49 AM Page 1 of 5

Rec Fee: \$44.00

Deed Doc Tax: \$0.00

Mortgage Doc Tax: \$0.00

Intangible Tax: \$0.00

Phil Diamond, Comptroller

Orange County, FL

Ret To: CSC INC

ORDINANCE NO. 2021-038

**(Annexation Ordinance for 1081 N. Lakewood Avenue –
Potter Property)**

TAX PARCEL ID: 08-22-28-0000-00-053

CASE NO. AX-06-21-17: 1081 N. Lakewood Avenue – Potter Property Annexation

AN ORDINANCE OF THE CITY OF OCOEE, FLORIDA, ANNEXING INTO THE CORPORATE LIMITS OF THE CITY OF OCOEE, FLORIDA, CERTAIN REAL PROPERTY CONTAINING APPROXIMATELY 0.37 ACRES LOCATED ON THE EAST SIDE OF N. LAKEWOOD AVENUE AND APPROXIMATELY 1165 FEET SOUTH OF WURST ROAD; PURSUANT TO THE APPLICATION SUBMITTED BY THE PROPERTY OWNER, FINDING SAID ANNEXATION TO BE CONSISTENT WITH THE OCOEE COMPREHENSIVE PLAN, THE OCOEE CITY CODE AND THE JOINT PLANNING AREA AGREEMENT; PROVIDING FOR AND AUTHORIZING THE UPDATING OF OFFICIAL CITY MAPS; PROVIDING DIRECTION TO THE CITY CLERK; PROVIDING FOR SEVERABILITY; REPEALING INCONSISTENT ORDINANCES; AND PROVIDING FOR AN EFFECTIVE DATE.

WHEREAS, pursuant to Section 171.044, Florida Statutes, the owner of certain real property located in unincorporated Orange County, Florida, as hereinafter described, has petitioned the City Commission of the City of Ocoee, Florida (the “Ocoee City Commission”) to annex approximately 0.37 acres of property, as more particularly described in **Exhibit “A”** attached hereto, into the corporate limits of the City of Ocoee, Florida; and

WHEREAS, the Ocoee City Commission has determined that said petition bears the signatures of all owners of the real property proposed to be annexed into the corporate limits of the City of Ocoee, Florida; and

WHEREAS, notice of the proposed annexation has been published pursuant to the requirements of Section 171.044(2), Florida Statutes, and Section 5-9(E) of Article V of Chapter 180 of the Land Development Code of the City of Ocoee (the “Code”); and

WHEREAS, on July 13, 2021, the Planning and Zoning Commission of the City of Ocoee, Florida, reviewed the proposed annexation and found it to be consistent with the Ocoee Comprehensive Plan, to comply with all applicable requirements of the Ocoee City Code, and to be in the best interest of the City of Ocoee and has recommended to the Ocoee City Commission that it approve said annexation petition; and

WHEREAS, the Ocoee City Commission has the authority, pursuant to Section 171.044, Florida Statutes, to annex said real property into its corporate limits upon petition of the owners of said real property; and

Received by: Clerk of BCC August 20, 2021 LL

c:

County Mayor

Commissioner Districts 2, 3, & 6 only

County Administrator

Utilities Department Director Ray Hanson

WHEREAS, the Ocoee City Commission is desirous of annexing and redefining the boundary lines of the City of Ocoee, Florida, to include said real property.

NOW THEREFORE, BE IT ENACTED BY THE CITY COMMISSION OF THE CITY OF OCOEE, FLORIDA, AS FOLLOWS:

Section 1. AUTHORITY. The Ocoee City Commission has the authority to adopt this Ordinance pursuant to Article VIII of the Constitution of the State of Florida, Chapters 166 and 171, Florida Statutes, and Section C-7 of Article 1 of the Charter of the City of Ocoee, Florida.

Section 2. PETITION. The Ocoee City Commission hereby finds that the petition to annex certain lands, as hereinafter described, into the corporate limits of the City of Ocoee, Florida, bears the signatures of all owners of the real property proposed to be annexed into the corporate limits of the City of Ocoee, Florida.

Section 3. ANNEXATION. The following described real property located in unincorporated Orange County, Florida, is hereby annexed into the corporate limits of the City of Ocoee, Florida:

**SEE EXHIBIT "A" ATTACHED HERETO AND BY THIS
REFERENCE MADE A PART HEREOF**

Section 4. MAP. A map of said land herein described which clearly shows the annexed area is attached hereto as **EXHIBIT "B"** and by this reference is made a part hereof.

Section 5. CONSISTENCY FINDING. The Ocoee City Commission hereby finds that the annexation of said land herein described is consistent with the Ocoee Comprehensive Plan, as amended, and meets all of the requirements for annexation set forth in the Ocoee Comprehensive Plan, and the Ocoee City Code.

Section 6. CORPORATE LIMITS. The corporate territorial limits of the City of Ocoee, Florida, are hereby redefined to include said land herein described and annexed.

Section 7. OFFICIAL MAPS. The City Clerk is hereby authorized to update and supplement official City maps of the City of Ocoee, Florida, to include said land herein described and annexed.

Section 8. LIABILITY. The land herein described and future inhabitants of said land herein described shall be liable for all debts and obligations and be subject to all species of taxation, laws, ordinances, and regulations of the City of Ocoee, Florida, and be entitled to the same privileges and benefits as other areas of the City of Ocoee, Florida.

Section 9. SEVERABILITY. If any section, subsection, sentence, clause, phrase, or portion of this Ordinance is for any reason held invalid or unconstitutional by any court of competent jurisdiction, such portion shall be deemed a separate, distinct, and independent provision and such holding shall not affect the validity of the remaining portion hereto.

Section 10. CONFLICTING ORDINANCES. All ordinances or parts of ordinances in conflict herewith are hereby repealed.


Section 11. EFFECTIVE DATE. This Ordinance shall become effective upon passage and adoption. Thereafter, the City Clerk is hereby directed to file a certified copy of this Ordinance with the Clerk of the Circuit Court for Orange County, Florida, the Chief Administrative Officer of Orange County, Florida, and with the Florida Department of State within seven (7) days from the effective date.


PASSED AND ADOPTED this 17th day of August, 2021.

APPROVED:

CITY OF OCOEE, FLORIDA

ATTEST:


Melanie Sibbitt, City Clerk


Rusty Johnson, Mayor

(SEAL)

FOR USE AND RELIANCE ONLY BY THE
CITY OF OCOEE, FLORIDA APPROVED AS
TO FORM AND LEGALITY THIS 17th DAY
OF Aug., 2021

ADVERTISED 8/5/21 AND 8/12/21
READ FIRST TIME August 3, 2021
READ SECOND TIME AND ADOPTED
August 17, 2021, UNDER AGENDA
ITEM NO. 18

SHUFFIELD, LOWMAN & WILSON, P.A.

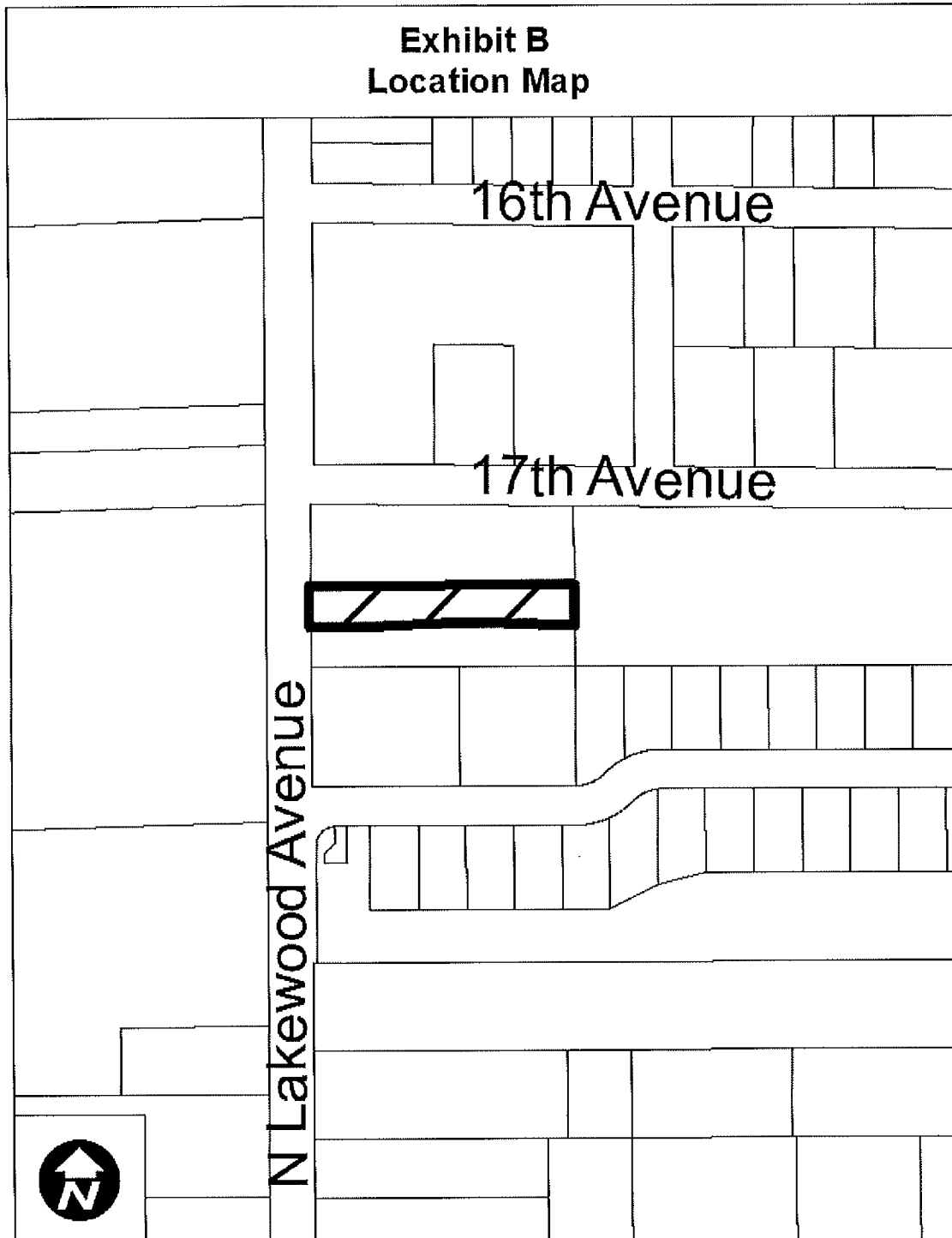
By:


City Attorney

EXHIBIT "A"

LEGAL DESCRIPTION

FROM THE NORTHWEST CORNER OF THE SOUTHWEST $\frac{1}{4}$ OF THE SOUTHWEST $\frac{1}{4}$ OF SECTION 8, TOWNSHIP 22 SOUTH, RANGE 28 EAST, RUN N. 89 DEGREES 18' 57' E. ALONG THE NORTH LINE OF THE SW $\frac{1}{4}$ OF THE SW $\frac{1}{4}$ OF SAID SECTION 8, A DISTANCE OF 25.00 FEET; THENCE S. 01 DEGREES 16' 54' E 101.19 FEET PARALLEL WITH THE WEST LINE OF SECTION 8 FOR THE POB; THENCE RUN N. 88 DEGREES 56' 32' E., 329.29 FEET; THENCE S. 01 DEGREES 45' 54' E. A DISTANCE OF 49.52 FEET; THENCE S. 87 DEGREES 54' 22' W. A DISTANCE OF 109.99 FEET; THENCE S 89.05.56' W A DISTANCE OF 169.74 FEET, THENCE S 89.27'15' W A DISTANCE OF 50.00 FEET; THENCE N01.16'54" W A DISTANCE OF 50.60 FEET TO THE POINT OF BEGINNING.



BCC Mtg. Date: September 28, 2021

DOC # 20210508170

08/19/2021 12:17 PM Page 1 of 5

Rec Fee: \$44.00

Deed Doc Tax: \$0.00

Mortgage Doc Tax: \$0.00

Intangible Tax: \$0.00

Phil Diamond, Comptroller

Orange County, FL

Ret To: CSC INC

ORDINANCE NO. 2021-040

**(Annexation Ordinance for 107 13th Avenue –
Garcia & Arroyo Property)**

TAX PARCEL ID: 08-22-28-5960-13-120

CASE NO. AX-06-21-18: 107 13th Avenue – Garcia & Arroyo Property Annexation

AN ORDINANCE OF THE CITY OF OCOEE, FLORIDA, ANNEXING INTO THE CORPORATE LIMITS OF THE CITY OF OCOEE, FLORIDA, CERTAIN REAL PROPERTY CONTAINING APPROXIMATELY 0.29 ACRES LOCATED ON THE NORTH SIDE OF 13TH AVENUE APPROXIMATELY 172 FEET EAST OF N. LAKEWOOD AVENUE AND 375 FEET NORTH OF WURST ROAD; PURSUANT TO THE APPLICATION SUBMITTED BY THE PROPERTY OWNER, FINDING SAID ANNEXATION TO BE CONSISTENT WITH THE OCOEE COMPREHENSIVE PLAN, THE OCOEE CITY CODE AND JOINT PLANNING AGREEMENT; PROVIDING FOR AND AUTHORIZING THE UPDATING OF OFFICIAL CITY MAPS; PROVIDING DIRECTION TO THE CITY CLERK; PROVIDING FOR SEVERABILITY; REPEALING INCONSISTENT ORDINANCES; PROVIDING FOR AN EFFECTIVE DATE.

WHEREAS, pursuant to Section 171.044, Florida Statutes, the owner of certain real property located in unincorporated Orange County, Florida, as hereinafter described, has petitioned the City Commission of the City of Ocoee, Florida (the “Ocoee City Commission”) to annex approximately 0.29 acres of property, as more particularly described in Exhibit “A” attached hereto, into the corporate limits of the City of Ocoee, Florida; and

WHEREAS, the Ocoee City Commission has determined that said petition bears the signatures of all owners of the real property proposed to be annexed into the corporate limits of the City of Ocoee, Florida; and

WHEREAS, notice of the proposed annexation has been published pursuant to the requirements of Section 171.044(2), Florida Statutes, and Section 5-9(E) of Article V of Chapter 180 of the Land Development Code of the City of Ocoee (the “Code”); and

WHEREAS, on July 13, 2021, the Planning and Zoning Commission of the City of Ocoee, Florida, reviewed the proposed annexation and found it to be consistent with the Ocoee Comprehensive Plan, to comply with all applicable requirements of the Ocoee City Code, and to be in the best interest of the City of Ocoee and has recommended to the Ocoee City Commission that it approve said annexation petition; and

WHEREAS, the Ocoee City Commission has the authority, pursuant to Section 171.044, Florida Statutes, to annex said real property into its corporate limits upon petition of the owners of said real property; and

Received by: Clerk of BCC August 20, 2021 LL

c:

County Mayor

Commissioner Districts 2, 3, & 6 only

County Administrator

Utilities Department Director Ray Hanson

WHEREAS, the Ocoee City Commission is desirous of annexing and redefining the boundary lines of the City of Ocoee, Florida, to include said real property.

NOW THEREFORE, BE IT ENACTED BY THE CITY COMMISSION OF THE CITY OF OCOEE, FLORIDA, AS FOLLOWS:

Section 1. AUTHORITY. The Ocoee City Commission has the authority to adopt this Ordinance pursuant to Article VIII of the Constitution of the State of Florida, Chapters 166 and 171, Florida Statutes, and Section C-7 of Article 1 of the Charter of the City of Ocoee, Florida.

Section 2. PETITION. The Ocoee City Commission hereby finds that the petition to annex certain lands, as hereinafter described, into the corporate limits of the City of Ocoee, Florida, bears the signatures of all owners of the real property proposed to be annexed into the corporate limits of the City of Ocoee, Florida.

Section 3. ANNEXATION. The following described real property located in unincorporated Orange County, Florida, is hereby annexed into the corporate limits of the City of Ocoee, Florida:

SEE EXHIBIT "A" ATTACHED HERETO AND BY THIS REFERENCE MADE A PART HEREOF

Section 4. MAP. A map of said land herein described which clearly shows the annexed area is attached hereto as **EXHIBIT "B"** and by this reference is made a part hereof.

Section 5. CONSISTENCY FINDING. The Ocoee City Commission hereby finds that the annexation of said land herein described is consistent with the Ocoee Comprehensive Plan, as amended, and meets all of the requirements for annexation set forth in the Ocoee Comprehensive Plan, and the Ocoee City Code.

Section 6. CORPORATE LIMITS. The corporate territorial limits of the City of Ocoee, Florida, are hereby redefined to include said land herein described and annexed.

Section 7. OFFICIAL MAPS. The City Clerk is hereby authorized to update and supplement official City maps of the City of Ocoee, Florida, to include said land herein described and annexed.

Section 8. LIABILITY. The land herein described and future inhabitants of said land herein described shall be liable for all debts and obligations and be subject to all species of taxation, laws, ordinances, and regulations of the City of Ocoee, Florida, and be entitled to the same privileges and benefits as other areas of the City of Ocoee, Florida.

Section 9. SEVERABILITY. If any section, subsection, sentence, clause, phrase, or portion of this Ordinance is for any reason held invalid or unconstitutional by any court of competent jurisdiction, such portion shall be deemed a separate, distinct, and independent provision and such holding shall not affect the validity of the remaining portion hereto.

Section 10. CONFLICTING ORDINANCES. All ordinances or parts of ordinances in conflict herewith are hereby repealed.


Section 11. EFFECTIVE DATE. This Ordinance shall become effective upon passage and adoption. Thereafter, the City Clerk is hereby directed to file a certified copy of this Ordinance with the Clerk of the Circuit Court for Orange County, Florida, the Chief Administrative Officer of Orange County, Florida, and with the Florida Department of State within seven (7) days from the effective date.


PASSED AND ADOPTED this 17th day of August, 2021.

APPROVED:

CITY OF OCOEE, FLORIDA

ATTEST:


Melanie Sibbitt, City Clerk


Rusty Johnson, Mayor

(SEAL)

FOR USE AND RELIANCE ONLY BY THE
CITY OF OCOEE, FLORIDA APPROVED AS
TO FORM AND LEGALITY THIS 17th DAY
OF Aug., 2021

ADVERTISED 8/5/21 AND 8/12/21
READ FIRST TIME Aug. 3, 2021
READ SECOND TIME AND ADOPTED
August 17, 2021, UNDER AGENDA
ITEM NO. 19

SHUFFIELD, LOWMAN & WILSON, P.A.


By: 
City Attorney

EXHIBIT "A"

LEGAL DESCRIPTION

NORTH OCOEE ADDITION NO 2 O/69 LOTS 12 & 13 (LESS E 15 FT LOT 13) & E 10 FT
OF W 24.50 FT OF S 17FT OF LOT 5 ALL IN BLK 13



BCC Mtg. Date: September 28, 2021

DOC # 20210508177

08/19/2021 12:18 PM Page 1 of 5

Rec Fee: \$44.00

Deed Doc Tax: \$0.00

Mortgage Doc Tax: \$0.00

Intangible Tax: \$0.00

Phil Diamond, Comptroller

Orange County, FL

Ret To: CSC INC

ORDINANCE NO. 2021-042

**(Annexation Ordinance for 5024 Adair Street –
Linzey Property)**

TAX PARCEL ID: 05-22-28-6052-08-010

CASE NO. AX-06-21-19: 5024 Adair Street – Linzey Property Annexation

AN ORDINANCE OF THE CITY OF OCOEE, FLORIDA, ANNEXING INTO THE CORPORATE LIMITS OF THE CITY OF OCOEE, FLORIDA, CERTAIN REAL PROPERTY CONTAINING APPROXIMATELY 0.38 ACRES LOCATED 1075 FEET SOUTH OF CLARCONA OCOEE ROAD AT THE SOUTHWEST CORNER OF THE INTERSECTION OF ADAIR STREET AND 4TH AVENUE; PURSUANT TO THE APPLICATION SUBMITTED BY THE PROPERTY OWNER, FINDING SAID ANNEXATION TO BE CONSISTENT WITH THE OCOEE COMPREHENSIVE PLAN, THE OCOEE CITY CODE AND THE JOINT PLANNING AREA AGREEMENT; PROVIDING FOR AND AUTHORIZING THE UPDATING OF OFFICIAL CITY MAPS; PROVIDING DIRECTION TO THE CITY CLERK; PROVIDING FOR SEVERABILITY; REPEALING INCONSISTENT ORDINANCES; PROVIDING FOR AN EFFECTIVE DATE.

WHEREAS, pursuant to Section 171.044, Florida Statutes, the owner of certain real property located in unincorporated Orange County, Florida, as hereinafter described, has petitioned the City Commission of the City of Ocoee, Florida (the “Ocoee City Commission”) to annex approximately 0.38 acres of property, as more particularly described in **Exhibit “A”** attached hereto, into the corporate limits of the City of Ocoee, Florida; and

WHEREAS, the Ocoee City Commission has determined that said petition bears the signatures of all owners of the real property proposed to be annexed into the corporate limits of the City of Ocoee, Florida; and

WHEREAS, notice of the proposed annexation has been published pursuant to the requirements of Section 171.044(2), Florida Statutes, and Section 5-9(E) of Article V of Chapter 180 of the Land Development Code of the City of Ocoee (the “Code”); and

WHEREAS, on July 13, 2021, the Planning and Zoning Commission of the City of Ocoee, Florida, reviewed the proposed annexation and found it to be consistent with the Ocoee Comprehensive Plan, to comply with all applicable requirements of the Ocoee City Code, and to be in the best interest of the City of Ocoee and has recommended to the Ocoee City Commission that it approve said annexation petition; and

WHEREAS, the Ocoee City Commission has the authority, pursuant to Section 171.044, Florida Statutes, to annex said real property into its corporate limits upon petition of the owners of said real property; and

WHEREAS, the Ocoee City Commission is desirous of annexing and redefining the boundary lines of the City of Ocoee, Florida, to include said real property.

NOW THEREFORE, BE IT ENACTED BY THE CITY COMMISSION OF THE CITY OF OCOEE, FLORIDA, AS FOLLOWS:

Section 1. AUTHORITY. The Ocoee City Commission has the authority to adopt this Ordinance pursuant to Article VIII of the Constitution of the State of Florida, Chapters 166 and 171, Florida Statutes, and Section C-7 of Article 1 of the Charter of the City of Ocoee, Florida.

Section 2. PETITION. The Ocoee City Commission hereby finds that the petition to annex certain lands, as hereinafter described, into the corporate limits of the City of Ocoee, Florida, bears the signatures of all owners of the real property proposed to be annexed into the corporate limits of the City of Ocoee, Florida.

Section 3. ANNEXATION. The following described real property located in unincorporated Orange County, Florida, is hereby annexed into the corporate limits of the City of Ocoee, Florida:

SEE EXHIBIT "A" ATTACHED HERETO AND BY THIS REFERENCE MADE A PART HEREOF

Section 4. MAP. A map of said land herein described which clearly shows the annexed area is attached hereto as **EXHIBIT "B"** and by this reference is made a part hereof.

Section 5. CONSISTENCY FINDING. The Ocoee City Commission hereby finds that the annexation of said land herein described is consistent with the Ocoee Comprehensive Plan, as amended, and meets all of the requirements for annexation set forth in the Ocoee Comprehensive Plan, and the Ocoee City Code.

Section 6. CORPORATE LIMITS. The corporate territorial limits of the City of Ocoee, Florida, are hereby redefined to include said land herein described and annexed.

Section 7. OFFICIAL MAPS. The City Clerk is hereby authorized to update and supplement official City maps of the City of Ocoee, Florida, to include said land herein described and annexed.

Section 8. LIABILITY. The land herein described and future inhabitants of said land herein described shall be liable for all debts and obligations and be subject to all species of taxation, laws, ordinances, and regulations of the City of Ocoee, Florida, and be entitled to the same privileges and benefits as other areas of the City of Ocoee, Florida.

Section 9. SEVERABILITY. If any section, subsection, sentence, clause, phrase, or portion of this Ordinance is for any reason held invalid or unconstitutional by any court of competent jurisdiction, such portion shall be deemed a separate, distinct, and independent provision and such holding shall not affect the validity of the remaining portion hereto.

Section 10. CONFLICTING ORDINANCES. All ordinances or parts of ordinances in conflict herewith are hereby repealed.


Section 11. EFFECTIVE DATE. This Ordinance shall become effective upon passage and adoption. Thereafter, the City Clerk is hereby directed to file a certified copy of this Ordinance with the Clerk of the Circuit Court for Orange County, Florida, the Chief Administrative Officer of Orange County, Florida, and with the Florida Department of State within seven (7) days from the effective date.


PASSED AND ADOPTED this 17th day of AUG, 2021.

APPROVED:

CITY OF OCOEE, FLORIDA

ATTEST:


Melanie Sibbitt, City Clerk


Rusty Johnson, Mayor

(SEAL)

FOR USE AND RELIANCE ONLY BY THE
CITY OF OCOEE, FLORIDA APPROVED AS
TO FORM AND LEGALITY THIS 17th DAY
OF AUG, 2021

ADVERTISED 8/5/21 AND 8/12/21
READ FIRST TIME Aug. 3, 2021
READ SECOND TIME AND ADOPTED
August 17, 2021, UNDER AGENDA
ITEM NO. 20

SHUFFIELD, LOWMAN & WILSON, P.A.


By: 
City Attorney

EXHIBIT "A"

LEGAL DESCRIPTION

LOT 1 & 2, BLOCK H, OAK LEVEL HEIGHTS, ACCORDING TO THE PLAT THEREOF
RECORDED IN PLAT BOOK L, PAGE 31, OF THE PUBLIC RECORDS OF ORANGE
COUNTY, FLORIDA.



BCC Mtg. Date: September 28, 2021

DOC # 20210508120

08/19/2021 12:04 PM Page 1 of 5

Rec Fee: \$44.00

Deed Doc Tax: \$0.00

Mortgage Doc Tax: \$0.00

Intangible Tax: \$0.00

Phil Diamond, Comptroller

Orange County, FL

Ret To: CSC INC

ORDINANCE NO. 2021-044
(Annexation Ordinance for 403 2nd Street –
Amaran Property)

TAX PARCEL ID: 17-22-28-0000-00-043

CASE NO. AX-06-21-20: 403 2nd Street – Amaran Property Annexation

AN ORDINANCE OF THE CITY OF OCOEE, FLORIDA, ANNEXING INTO THE CORPORATE LIMITS OF THE CITY OF OCOEE, FLORIDA, CERTAIN REAL PROPERTY CONTAINING APPROXIMATELY 0.39 ACRES LOCATED ON THE EAST SIDE OF 2ND STREET, 187 FEET NORTH OF E. SILVER STAR ROAD; PURSUANT TO THE APPLICATION SUBMITTED BY THE PROPERTY OWNER, FINDING SAID ANNEXATION TO BE CONSISTENT WITH THE OCOEE COMPREHENSIVE PLAN, THE OCOEE CITY CODE AND THE JOINT PLANNING AREA AGREEMENT; PROVIDING FOR AND AUTHORIZING THE UPDATING OF OFFICIAL CITY MAPS; PROVIDING DIRECTION TO THE CITY CLERK; PROVIDING FOR SEVERABILITY; REPEALING INCONSISTENT ORDINANCES; PROVIDING FOR AN EFFECTIVE DATE.

WHEREAS, pursuant to Section 171.044, Florida Statutes, the owner of certain real property located in unincorporated Orange County, Florida, as hereinafter described, has petitioned the City Commission of the City of Ocoee, Florida (the “Ocoee City Commission”) to annex approximately 0.39 acres of property, as more particularly described in Exhibit “A” attached hereto, into the corporate limits of the City of Ocoee, Florida; and

WHEREAS, the Ocoee City Commission has determined that said petition bears the signatures of all owners of the real property proposed to be annexed into the corporate limits of the City of Ocoee, Florida; and

WHEREAS, notice of the proposed annexation has been published pursuant to the requirements of Section 171.044(2), Florida Statutes, and Section 5-9(E) of Article V of Chapter 180 of the Land Development Code of the City of Ocoee (the “Code”); and

WHEREAS, on July 13, 2021, the Planning and Zoning Commission of the City of Ocoee, Florida, reviewed the proposed annexation and found it to be consistent with the Ocoee Comprehensive Plan, to comply with all applicable requirements of the Ocoee City Code, and to be in the best interest of the City of Ocoee and has recommended to the Ocoee City Commission that it approve said annexation petition; and

WHEREAS, the Ocoee City Commission has the authority, pursuant to Section 171.044, Florida Statutes, to annex said real property into its corporate limits upon petition of the owners of said real property; and

WHEREAS, the Ocoee City Commission is desirous of annexing and redefining the boundary lines of the City of Ocoee, Florida, to include said real property.

NOW THEREFORE, BE IT ENACTED BY THE CITY COMMISSION OF THE CITY OF OCOEE, FLORIDA, AS FOLLOWS:

Section 1. AUTHORITY. The Ocoee City Commission has the authority to adopt this Ordinance pursuant to Article VIII of the Constitution of the State of Florida, Chapters 166 and 171, Florida Statutes, and Section C-7 of Article 1 of the Charter of the City of Ocoee, Florida.

Section 2. PETITION. The Ocoee City Commission hereby finds that the petition to annex certain lands, as hereinafter described, into the corporate limits of the City of Ocoee, Florida, bears the signatures of all owners of the real property proposed to be annexed into the corporate limits of the City of Ocoee, Florida.

Section 3. ANNEXATION. The following described real property located in unincorporated Orange County, Florida, is hereby annexed into the corporate limits of the City of Ocoee, Florida:

SEE EXHIBIT "A" ATTACHED HERETO AND BY THIS REFERENCE MADE A PART HEREOF

Section 4. MAP. A map of said land herein described which clearly shows the annexed area is attached hereto as **EXHIBIT "B"** and by this reference is made a part hereof.

Section 5. CONSISTENCY FINDING. The Ocoee City Commission hereby finds that the annexation of said land herein described is consistent with the Ocoee Comprehensive Plan, as amended, and meets all of the requirements for annexation set forth in the Ocoee Comprehensive Plan, and the Ocoee City Code.

Section 6. CORPORATE LIMITS. The corporate territorial limits of the City of Ocoee, Florida, are hereby redefined to include said land herein described and annexed.

Section 7. OFFICIAL MAPS. The City Clerk is hereby authorized to update and supplement official City maps of the City of Ocoee, Florida, to include said land herein described and annexed.

Section 8. LIABILITY. The land herein described and future inhabitants of said land herein described shall be liable for all debts and obligations and be subject to all species of taxation, laws, ordinances, and regulations of the City of Ocoee, Florida, and be entitled to the same privileges and benefits as other areas of the City of Ocoee, Florida.

Section 9. SEVERABILITY. If any section, subsection, sentence, clause, phrase, or portion of this Ordinance is for any reason held invalid or unconstitutional by any court of competent jurisdiction, such portion shall be deemed a separate, distinct, and independent provision and such holding shall not affect the validity of the remaining portion hereto.

Section 10. CONFLICTING ORDINANCES. All ordinances or parts of ordinances in conflict herewith are hereby repealed.


Section 11. EFFECTIVE DATE. This Ordinance shall become effective upon passage and adoption. Thereafter, the City Clerk is hereby directed to file a certified copy of this Ordinance with the Clerk of the Circuit Court for Orange County, Florida, the Chief Administrative Officer of Orange County, Florida, and with the Florida Department of State within seven (7) days from the effective date.


PASSED AND ADOPTED this 17th day of August, 2021.

APPROVED:

CITY OF OCOEE, FLORIDA

ATTEST:


Melanie Sibbitt, City Clerk


Rusty Johnson, Mayor

(SEAL)

FOR USE AND RELIANCE ONLY BY THE
CITY OF OCOEE, FLORIDA APPROVED AS
TO FORM AND LEGALITY THIS 17th DAY
OF AUG., 2021

ADVERTISED 8/5/21 AND 8/12/21
READ FIRST TIME Aug. 3, 2021
READ SECOND TIME AND ADOPTED
August 17, 2021, UNDER AGENDA
ITEM NO. 21

SHUFFIELD, LOWMAN & WILSON, P.A.

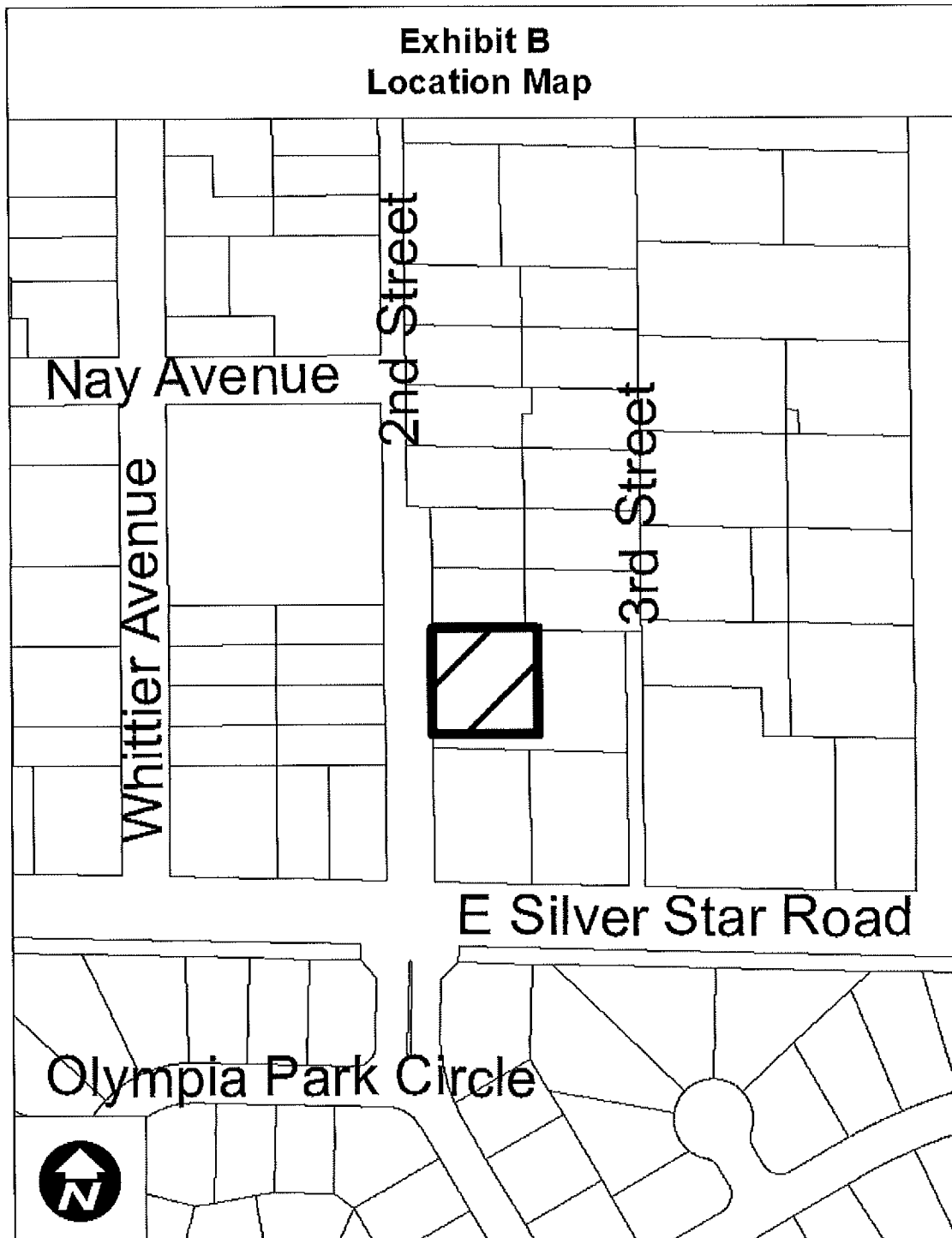
By:


City Attorney

EXHIBIT "A"

LEGAL DESCRIPTION

THE NORTH 130.25 FEET OF THE SOUTH 356.35 FEET OF THE EAST $\frac{1}{2}$ OF THE
SOUTHEAST $\frac{1}{4}$ OF THE NORTHEAST $\frac{1}{4}$ OF SECTION 17, TOWNSHIP 22 SOUTH,
RANGE 28 EAST, LESS THE EAST 500 FEET THEREOF AND LESS THE WEST 30 FEET
THEREOF, SITUATED, LYING AND BEING IN ORANGE COUNTY, FLORIDA.



BCC Mtg. Date: September 28, 2021

ORDINANCE NO. 2021-022

**(Annexation Ordinance for 501 2nd Street
Labban Property)**

DOC # 20210518023

08/24/2021 14:32 PM Page 1 of 5

Rec Fee: \$44.00

Deed Doc Tax: \$0.00

Mortgage Doc Tax: \$0.00

Intangible Tax: \$0.00

Phil Diamond, Comptroller

Orange County, FL

Ret To: CSC INC

TAX PARCEL ID: 17-22-28-0000-00-055

**THIS DOCUMENT IS RECORDED TO CORRECT THE LEGAL DESCRIPTION
INCLUDED WITH DOCUMENT 20210476091, RECORDED ON AUGUST 5, 2021**

CASE NO. AX-05-21-12: 501 2nd Street - Labban Property Annexation

AN ORDINANCE OF THE CITY OF OCOEE, FLORIDA, ANNEXING INTO THE CORPORATE LIMITS OF THE CITY OF OCOEE, FLORIDA, CERTAIN REAL PROPERTY CONTAINING APPROXIMATELY +/- 0.25 ACRES LOCATED ON THE EAST SIDE OF 2ND STREET, APPROXIMATELY 577 FEET SOUTH OF CENTER STREET AND AT THE INTERSECTION OF NAY STREET AND 2ND STREET, PURSUANT TO THE APPLICATION SUBMITTED BY THE PROPERTY OWNER; FINDING SAID ANNEXATION TO BE CONSISTENT WITH THE OCOEE COMPREHENSIVE PLAN AND THE OCOEE CITY CODE; PROVIDING FOR AND AUTHORIZING THE UPDATING OF OFFICIAL CITY MAPS; PROVIDING DIRECTION TO THE CITY CLERK; PROVIDING FOR SEVERABILITY; REPEALING INCONSISTENT ORDINANCES; PROVIDING FOR AN EFFECTIVE DATE.

WHEREAS, pursuant to Section 171.044, Florida Statutes, the owner of certain real property located in unincorporated Orange County, Florida, as hereinafter described, has petitioned the City Commission of the City of Ocoee, Florida (the "Ocoee City Commission") to annex approximately +/- 0.25 acres of property, as more particularly described in Exhibit "A" attached hereto, into the corporate limits of the City of Ocoee, Florida; and

WHEREAS, the Ocoee City Commission has determined that said petition bears the signatures of all owners of the real property proposed to be annexed into the corporate limits of the City of Ocoee, Florida; and

WHEREAS, notice of the proposed annexation has been published pursuant to the requirements of Section 171.044(2), Florida Statutes, and Section 5-9(E) of Article V of the Land Development Code of the City of Ocoee (the "Code"); and

WHEREAS, on June 8, 2021, the Planning and Zoning Commission of the City of Ocoee, Florida, reviewed the proposed annexation and found it to be consistent with the Ocoee Comprehensive Plan, to comply with all applicable requirements of the Ocoee City Code, and to be in the best interest of the City of Ocoee and has recommended to the Ocoee City Commission that it approve said annexation petition; and

WHEREAS, the Ocoee City Commission has the authority, pursuant to Section 171.044, Florida Statutes, to annex said real property into its corporate limits upon petition of the owners of said real property; and

WHEREAS, the Ocoee City Commission is desirous of annexing and redefining the boundary lines of the City of Ocoee, Florida, to include said real property.

NOW THEREFORE, BE IT ENACTED BY THE CITY COMMISSION OF THE CITY OF OCOEE, FLORIDA, AS FOLLOWS:

Section 1. AUTHORITY. The Ocoee City Commission has the authority to adopt this Ordinance pursuant to Article VIII of the Constitution of the State of Florida, Chapters 166 and 171, Florida Statutes, and Section C-7 of Article 1 of the Charter of the City of Ocoee, Florida.

Section 2. PETITION. The Ocoee City Commission hereby finds that the petition to annex certain lands, as hereinafter described, into the corporate limits of the City of Ocoee, Florida, bears the signatures of all owners of the real property proposed to be annexed into the corporate limits of the City of Ocoee, Florida.

Section 3. ANNEXATION. The following described real property located in unincorporated Orange County, Florida, is hereby annexed into the corporate limits of the City of Ocoee, Florida:

SEE EXHIBIT "A" ATTACHED HERETO AND BY THIS REFERENCE MADE A PART HEREOF

Section 4. MAP. A map of said land herein described which clearly shows the annexed area is attached hereto as **EXHIBIT "B"** and by this reference is made a part hereof.

Section 5. CONSISTENCY FINDING. The Ocoee City Commission hereby finds that the annexation of said land herein described is consistent with the Ocoee Comprehensive Plan, as amended, and meets all of the requirements for annexation set forth in the Ocoee Comprehensive Plan, and the Ocoee City Code.

Section 6. CORPORATE LIMITS. The corporate territorial limits of the City of Ocoee, Florida, are hereby redefined to include said land herein described and annexed.

Section 7. OFFICIAL MAPS. The City Clerk is hereby authorized to update and supplement official City maps of the City of Ocoee, Florida, to include said land herein described and annexed.

Section 8. LIABILITY. The land herein described and future inhabitants of said land herein described shall be liable for all debts and obligations and be subject to all species of taxation, laws, ordinances, and regulations of the City of Ocoee, Florida, and be entitled to the same privileges and benefits as other areas of the City of Ocoee, Florida.

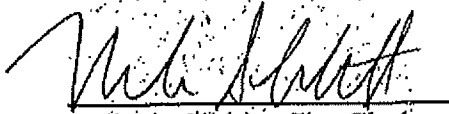
Section 9. SEVERABILITY. If any section, subsection, sentence, clause, phrase, or portion of this Ordinance is for any reason held invalid or unconstitutional by any court of competent jurisdiction, such portion shall be deemed a separate, distinct, and independent provision and such holding shall not affect the validity of the remaining portion hereto.

Section 10. CONFLICTING ORDINANCES. All ordinances or parts of ordinances in conflict herewith are hereby repealed.

Section 11. EFFECTIVE DATE. This Ordinance shall become effective upon passage and adoption. Thereafter, the City Clerk is hereby directed to file a certified copy of this Ordinance with the Clerk of the Circuit Court for Orange County, Florida, the Chief Administrative Officer of Orange County, Florida, and with the Florida Department of State within seven (7) days from the effective date.

PASSED AND ADOPTED this 3rd day of August, 2021.

ATTEST:



Melanie Sibbitt, City Clerk

(SEAL)

FOR USE AND RELIANCE ONLY BY THE
CITY OF OCOEE, FLORIDA APPROVED AS
TO FORM AND LEGALITY THIS 3RD DAY
OF AUG, 2021


SHUFFIELD, LOWMAN & WILSON, P.A.

By:


City Attorney

APPROVED:

CITY OF OCOEE, FLORIDA


Rusty Johnson, Mayor

ADVERTISED 7/22/21 AND 7/29/21 READ
FIRST TIME July 20, 2021 READ
SECOND TIME AND ADOPTED
August 3, 2021, UNDER AGENDA
ITEM NO. 15

EXHIBIT "A"

LEGAL DESCRIPTION

THE N 75.4 FT OF S 733.35 FT OF E1/2 OF SE1/4 OF NE1/4 OF SEC 17-22-28 (LESS E 514.8 FT +/-
BEING THOSE PARCELS AS DESC IN 4585/4560 & 5592/3145 & 6275/1699)



BCC Mtg. Date: September 28, 2021

ORDINANCE NO. 2021-030
(Annexation Ordinance for 502 3rd Street
Ocoee Rentals Trust Properties)

DOC # 20210518018

08/24/2021 14:31 PM Page 1 of 5

Rec Fee: \$44.00

Deed Doc Tax: \$0.00

Mortgage Doc Tax: \$0.00

Intangible Tax: \$0.00

Phil Diamond, Comptroller

Orange County, FL

Ret To: CSC INC

TAX PARCEL ID: 17-22-28-0000-00-139

THIS DOCUMENT IS RECORDED TO CORRECT THE LEGAL DESCRIPTION
INCLUDED WITH DOCUMENT 20210476112, RECORDED ON AUGUST 5, 2021

CASE NO. AX-05-21-15: 502 3rd Street - Ocoee Rentals Trust Properties Annexation

AN ORDINANCE OF THE CITY OF OCOEE, FLORIDA, ANNEXING INTO THE CORPORATE LIMITS OF THE CITY OF OCOEE, FLORIDA, CERTAIN REAL PROPERTY CONTAINING APPROXIMATELY 0.24 ACRES LOCATED ON THE WEST SIDE OF 3RD STREET, APPROXIMATELY 664 FEET SOUTH OF CENTER STREET AND APPROXIMATELY 579 FEET NORTH OF E. SILVER STAR ROAD; PURSUANT TO THE APPLICATION SUBMITTED BY THE PROPERTY OWNER, FINDING SAID ANNEXATION TO BE CONSISTENT WITH THE OCOEE COMPREHENSIVE PLAN AND THE OCOEE CITY CODE; PROVIDING FOR AND AUTHORIZING THE UPDATING OF OFFICIAL CITY MAPS; PROVIDING DIRECTION TO THE CITY CLERK; PROVIDING FOR SEVERABILITY; REPEALING INCONSISTENT ORDINANCES; PROVIDING FOR AN EFFECTIVE DATE.

WHEREAS, pursuant to Section 171.044, Florida Statutes, the owner of certain real property located in unincorporated Orange County, Florida, as hereinafter described, has petitioned the City Commission of the City of Ocoee, Florida (the "Ocoee City Commission") to annex approximately 0.24 acres of property, as more particularly described in **Exhibit "A"** attached hereto, into the corporate limits of the City of Ocoee, Florida; and

WHEREAS, the Ocoee City Commission has determined that said petition bears the signatures of all owners of the real property proposed to be annexed into the corporate limits of the City of Ocoee, Florida; and

WHEREAS, notice of the proposed annexation has been published pursuant to the requirements of Section 171.044(2), Florida Statutes, and Section 5-9(E) of Article V of the Land Development Code of the City of Ocoee (the "Code"); and

WHEREAS, on June 8, 2021, the Planning and Zoning Commission of the City of Ocoee, Florida, reviewed the proposed annexation and found it to be consistent with the Ocoee Comprehensive Plan, to comply with all applicable requirements of the Ocoee City Code, and to be in the best interest of the City of Ocoee and has recommended to the Ocoee City Commission that it approve said annexation petition; and

WHEREAS, the Ocoee City Commission has the authority, pursuant to Section 171.044, Florida Statutes, to annex said real property into its corporate limits upon petition of the owners of said real property; and

WHEREAS, the Ocoee City Commission is desirous of annexing and redefining the boundary lines of the City of Ocoee, Florida, to include said real property.

NOW THEREFORE, BE IT ENACTED BY THE CITY COMMISSION OF THE CITY OF OCOEE, FLORIDA, AS FOLLOWS:

Section 1. AUTHORITY. The Ocoee City Commission has the authority to adopt this Ordinance pursuant to Article VIII of the Constitution of the State of Florida, Chapters 166 and 171, Florida Statutes, and Section C-7 of Article 1 of the Charter of the City of Ocoee, Florida.

Section 2. PETITION. The Ocoee City Commission hereby finds that the petition to annex certain lands, as hereinafter described, into the corporate limits of the City of Ocoee, Florida, bears the signatures of all owners of the real property proposed to be annexed into the corporate limits of the City of Ocoee, Florida.

Section 3. ANNEXATION. The following described real property located in unincorporated Orange County, Florida, is hereby annexed into the corporate limits of the City of Ocoee, Florida:

SEE EXHIBIT "A" ATTACHED HERETO AND BY THIS REFERENCE MADE A PART HEREOF

Section 4. MAP. A map of said land herein described which clearly shows the annexed area is attached hereto as **EXHIBIT "B"** and by this reference is made a part hereof.

Section 5. CONSISTENCY FINDING. The Ocoee City Commission hereby finds that the annexation of said land herein described is consistent with the Ocoee Comprehensive Plan, as amended, and meets all of the requirements for annexation set forth in the Ocoee Comprehensive Plan, and the Ocoee City Code.

Section 6. CORPORATE LIMITS. The corporate territorial limits of the City of Ocoee, Florida, are hereby redefined to include said land herein described and annexed.

Section 7. OFFICIAL MAPS. The City Clerk is hereby authorized to update and supplement official City maps of the City of Ocoee, Florida, to include said land herein described and annexed.

Section 8. LIABILITY. The land herein described and future inhabitants of said land herein described shall be liable for all debts and obligations and be subject to all species of taxation, laws, ordinances, and regulations of the City of Ocoee, Florida, and be entitled to the same privileges and benefits as other areas of the City of Ocoee, Florida.

Section 9. SEVERABILITY. If any section, subsection, sentence, clause, phrase, or portion of this Ordinance is for any reason held invalid or unconstitutional by any court of competent jurisdiction, such portion shall be deemed a separate, distinct, and independent provision and such holding shall not affect the validity of the remaining portion hereto.

Section 10. CONFLICTING ORDINANCES. All ordinances or parts of ordinances in conflict herewith are hereby repealed.

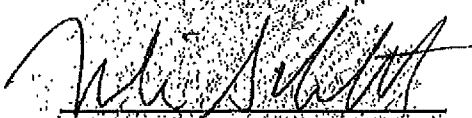
Section 11, EFFECTIVE DATE. This Ordinance shall become effective upon passage and adoption. Thereafter, the City Clerk is hereby directed to file a certified copy of this Ordinance with the Clerk of the Circuit Court for Orange County, Florida, the Chief Administrative Officer of Orange County, Florida, and with the Florida Department of State within seven (7) days from the effective date.


PASSED AND ADOPTED this 3rd day of August, 2021.

APPROVED:

CITY OF OCOEE, FLORIDA

ATTEST:


Melanie Sibbitt, City Clerk


Rusty Johnson, Mayor

(SEAL)

FOR USE AND RELIANCE ONLY BY THE
CITY OF OCOEE, FLORIDA APPROVED AS
TO FORM AND LEGALITY THIS 3rd DAY
OF AUGUST, 2021

ADVERTISED 7/22/21 AND 7/29/21 READ
FIRST TIME July 20, 2021 READ
SECOND TIME AND ADOPTED
August 3, 2021, UNDER AGENDA
ITEM NO. 19

SHUFFIELD, LOWMAN & WILSON, P.A.

By:



City Attorney

EXHIBIT "A"

LEGAL DESCRIPTION

COMM AT SE COR OF NE1/4 OF SEC 17-22-28 TH N88-17-27W 658.42 FT TH NORTH 657.95 FT TH
S88-17-7E 155.29 FT TO POB TH S88-17-27E 132.95 FT TH S0-1-35E 75.4 FT TH N88-17-27W 144.12
FT TH NORTH 42.62 FT TH S88-17-27E 11.13 FT TH NORTH 32.82 FT TO POB

